

GRAPHIC SCALE

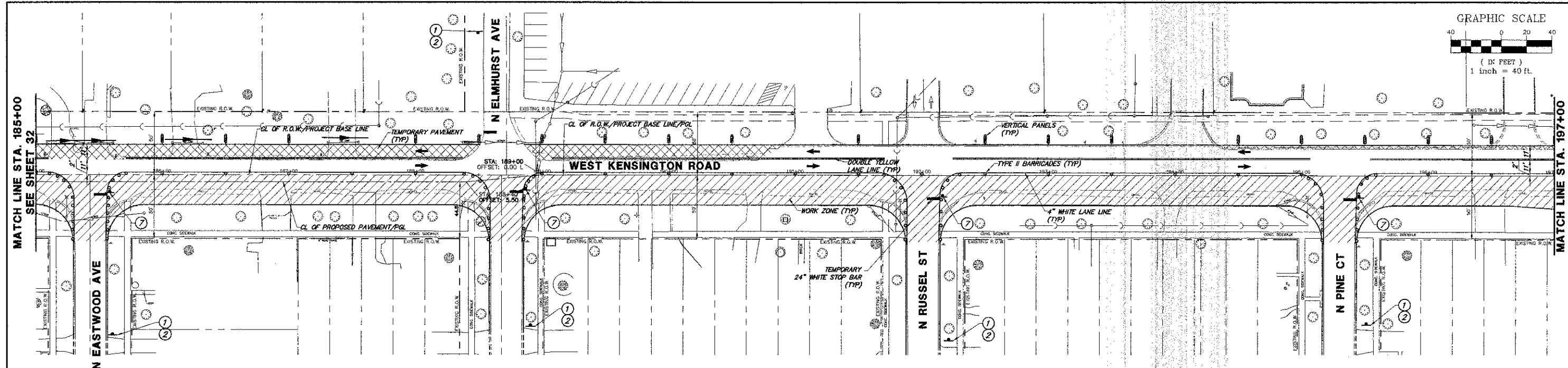


( IN FEET )  
1 inch = 40 ft.



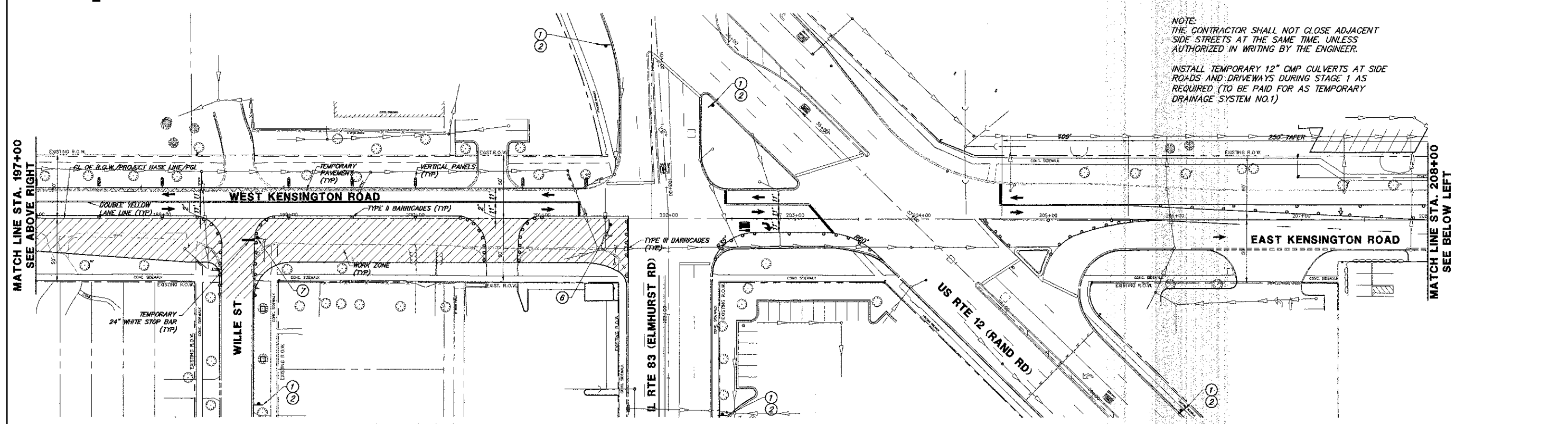
MATCH LINE STA. 185+00  
SEE SHEET 32

MATCH LINE STA. 197+00  
SEE BELOW LEFT



MATCH LINE STA. 197+00  
SEE ABOVE RIGHT

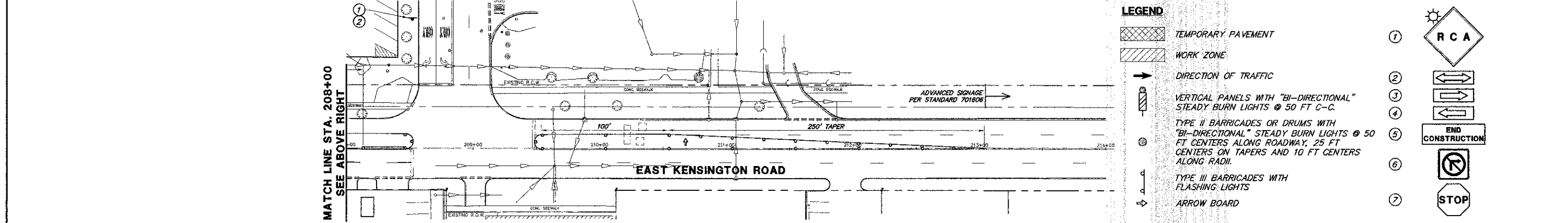
MATCH LINE STA. 208+00  
SEE BELOW LEFT



NOTE:  
THE CONTRACTOR SHALL NOT CLOSE ADJACENT SIDE STREETS AT THE SAME TIME, UNLESS AUTHORIZED IN WRITING BY THE ENGINEER.

INSTALL TEMPORARY 12" CMP CULVERTS AT SIDE ROADS AND DRIVEWAYS DURING STAGE 1 AS REQUIRED (TO BE PAID FOR AS TEMPORARY DRAINAGE SYSTEM NO.1)

MATCH LINE STA. 208+00  
SEE ABOVE RIGHT



**LEGEND**

- TEMPORARY PAVEMENT
  - WORK ZONE
  - DIRECTION OF TRAFFIC
  - VERTICAL PANELS WITH "BI-DIRECTIONAL" STEADY BURN LIGHTS @ 50 FT C-C.
  - TYPE II BARRICADES OR DRUMS WITH "BI-DIRECTIONAL" STEADY BURN LIGHTS @ 50 FT CENTERS ALONG ROADWAY, 25 FT CENTERS ON TAPERS AND 10 FT CENTERS ALONG RADII.
  - TYPE III BARRICADES WITH FLASHING LIGHTS
  - ARROW BOARD
- ① RCA
  - ② BI-DIRECTIONAL
  - ③ SINGLE DIRECTION
  - ④ BI-DIRECTIONAL
  - ⑤ END CONSTRUCTION
  - ⑥ NO LEFT TURN
  - ⑦ STOP

FILE NAME = 4195.800-STAGNG PLAN.dwg	USER NAME = PAUL SWIATEK
PLOT SCALE = 1" = 40'	PLOT DATE = 10/17/2012

DESIGNED - BVS	REVISED -
DRAWN - PJS	REVISED -
CHECKED - KLB	REVISED -
DATE - 10/17/12	REVISED -

**STATE OF ILLINOIS  
DEPARTMENT OF TRANSPORTATION**

**STAGES OF CONSTRUCTION AND TRAFFIC CONTROL PLAN - STAGE 1  
KENSINGTON ROAD IMPROVEMENTS**

SCALE: 1" = 40'	SHEET NO. OF SHEETS	STA. TO STA.
-----------------	---------------------	--------------

FAU RTE	SECTION	COUNTY	TOTAL SHEETS	SHEET NO.
1295	09-00154-00-PV	COOK	119	33
		CONTRACT #:	63746	
ILLINOIS FED. AID PROJECT				