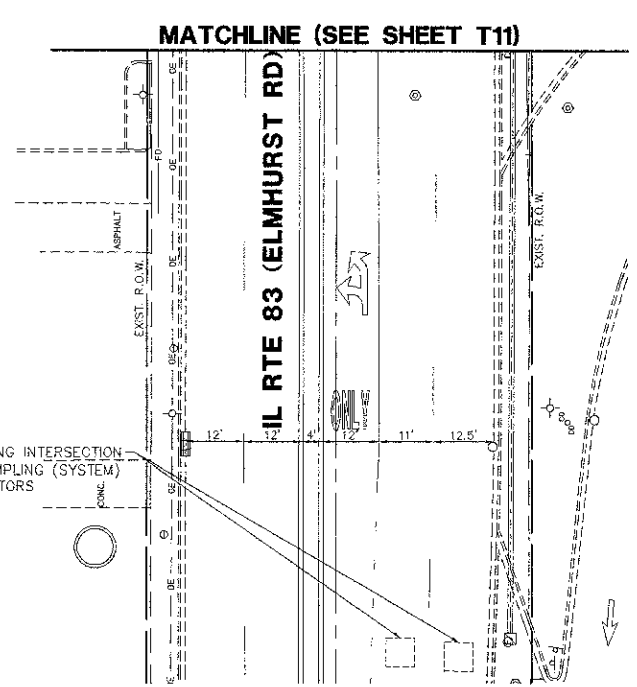
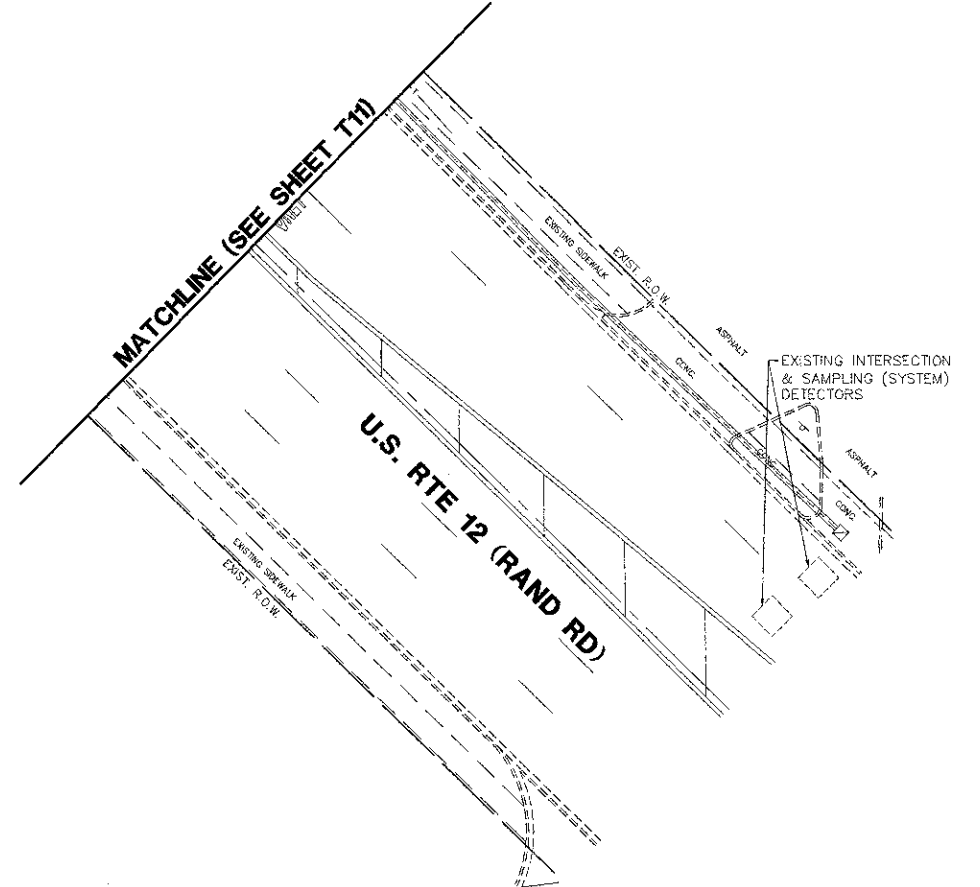
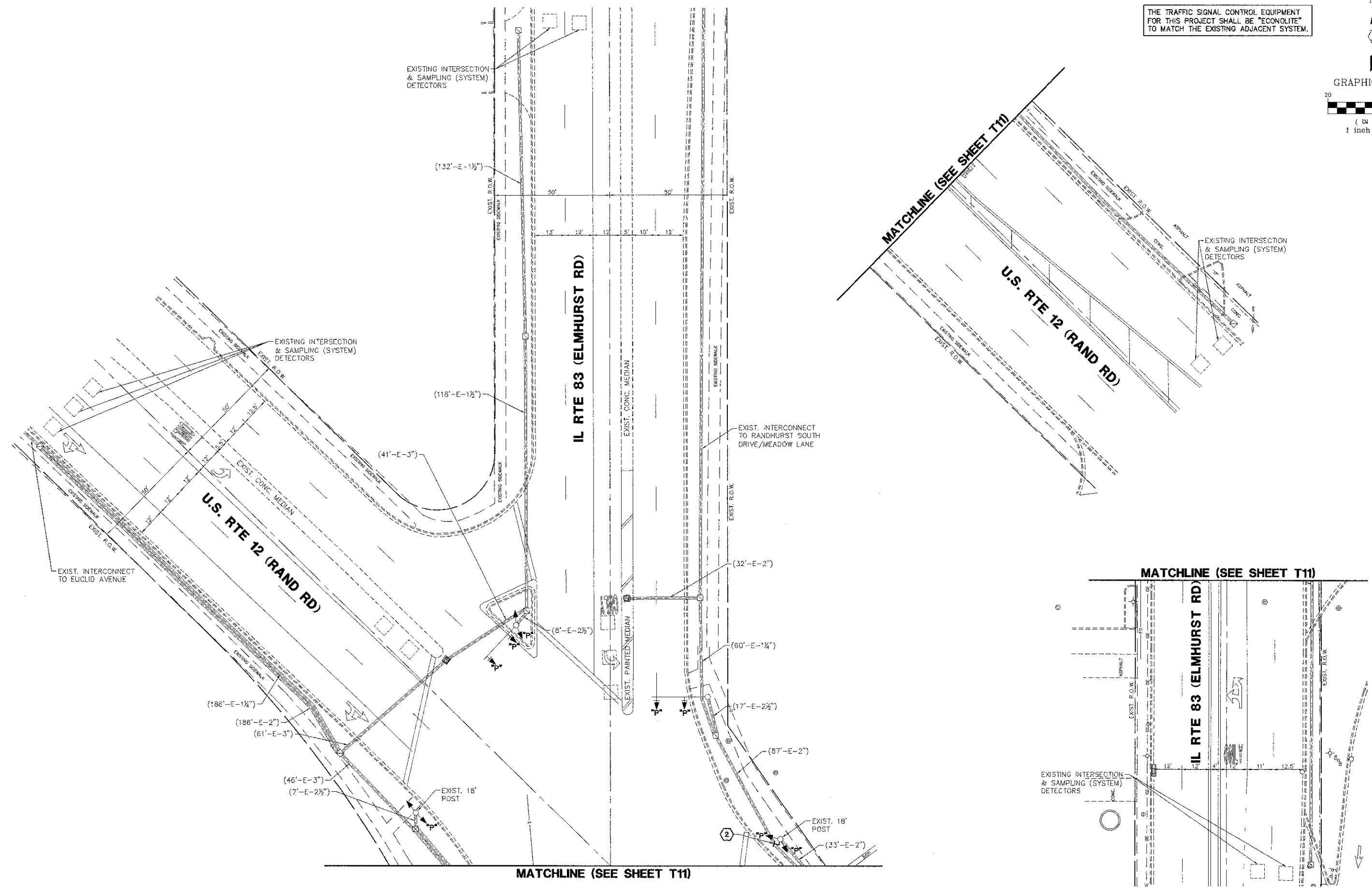
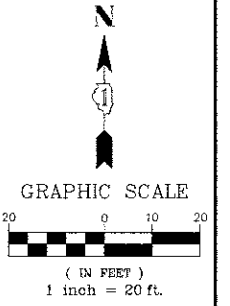


THE TRAFFIC SIGNAL CONTROL EQUIPMENT FOR THIS PROJECT SHALL BE "ECONOLITE" TO MATCH THE EXISTING ADJACENT SYSTEM.



FILE NAME = 4185.805-TR1.dwg	USER NAME = GHA	DESIGNED = JRD	REVISED =	STATE OF ILLINOIS DEPARTMENT OF TRANSPORTATION	TRAFFIC SIGNAL MODIFICATION PLAN - U.S. RTE 12 (RAND RD) AT IL RTE 83 (ELMHURST RD) AND KENSINGTON ROAD / FOUNDRY ROAD			FAU RTE 1295	SECTION 09-00154-00-FV	COUNTY COOK	TOTAL SHEETS 119	SHEET NO. 67
	PLOT SCALE = 1" = .0833'	CHECKED = KLB	REVISED =		SCALE: 1"=20'	SHEET NO. T12 OF T24 SHEETS	STA.	TO STA.	CONTRACT # 63746			
	PLOT DATE = 10/17/2012	DATE = 10/17/12	REVISED =		GHA #4185.805 ILLINOIS FED. AID PROJECT							