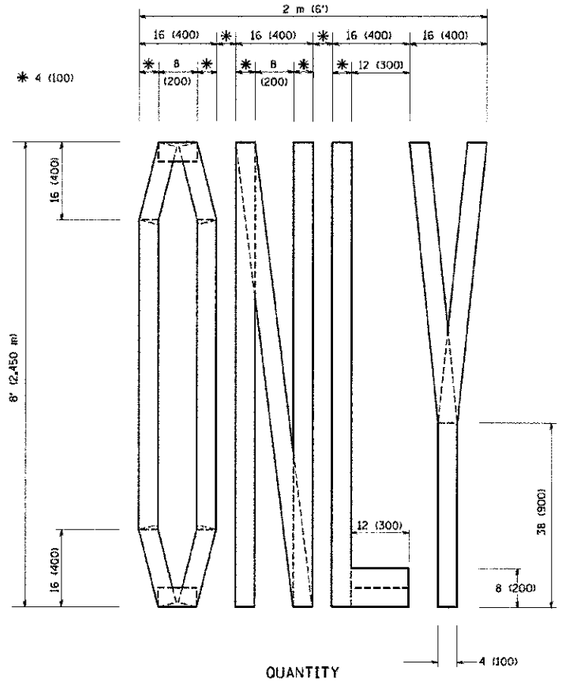

QUANTITY
4 (100) LINE = 64.1 ft. (19.7 m)
21.1 sq. ft. (1.97 sq. m)

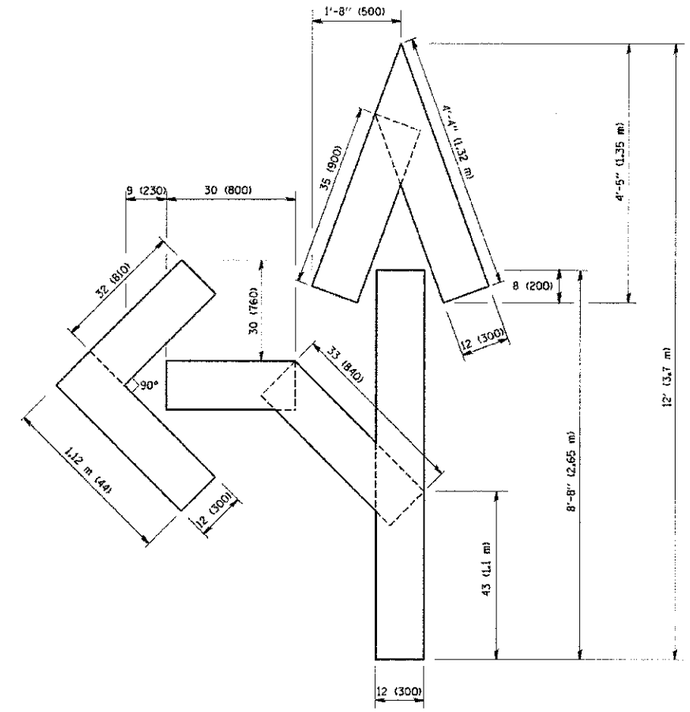

QUANTITY
4 (100) LINE = 82.5 ft. (25.3 m)
27.5 sq. ft. (2.53 sq. m)

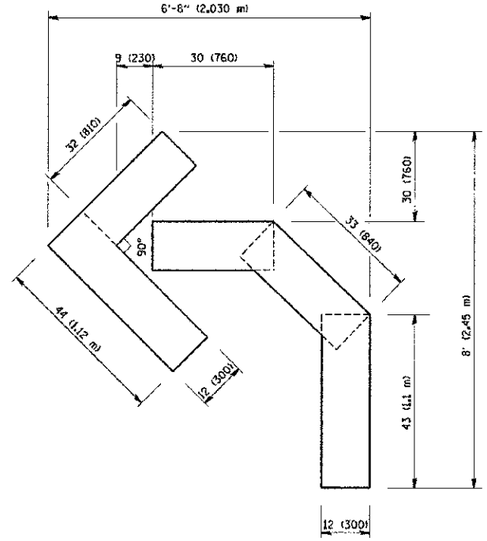

QUANTITY
4 (100) LINE = 45.5 ft. (13.9 m)
15.2 sq. ft. (1.39 sq. m)

All dimensions are in inches (millimeters) unless otherwise shown.

COPYRIGHT © 2002 BY DANTES & WOODMAN, INC.
STATE OF ILLINOIS PROFESSIONAL DESIGN FIRM
LICENSE NO. - 184-0012 EXPIRES 4/30/2003
DGN\TC16.dgn 10/31/2002 2:45:47 PM
...\plotdrv\pltt-BW.pentbl=1
...\PLCTS\M0025.2-T3
X:\Sys-Utilities\DIV\M0025-Scap Civ Eng\M0025.2_chestnut and 43\CADD-SURVEY\DRAWINGS\DGNS\M0375-02.DLJ\ETS-TC.pt-1

FILE NAME = M:\dotstd\22x34\tc16.dgn	USER NAME = gagliardbt	DESIGNED -	REVISED -T. RAMMACHER 06-05-96
		DRAWN	REVISED -T. RAMMACHER 11-04-97
	PLOT SCALE = 50.0000 ' / IN.	CHECKED -	REVISED -T. RAMMACHER 03-02-98
	PLOT DATE = 1/4/2008	DATE - 09-18-94	REVISED -E. GOMEZ 08-28-00

STATE OF ILLINOIS
DEPARTMENT OF TRANSPORTATION

PAVEMENT MARKING LETTERS AND SYMBOLS FOR TRAFFIC STAGING

SCALE: NONE | SHEET NO. 1 OF 1 SHEETS | STA. TO STA.

F.A.P. RTE.	SECTION	COUNTY	TOTAL SHEETS	SHEET NO.
0348	05-00160-00-CH	COOK	109	91
	TC-16	CONTRACT NO. 63756		
FED. ROAD DIST. NO. 1	ILLINOIS	FED. AID PROJECT F-0348(35)		