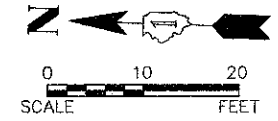
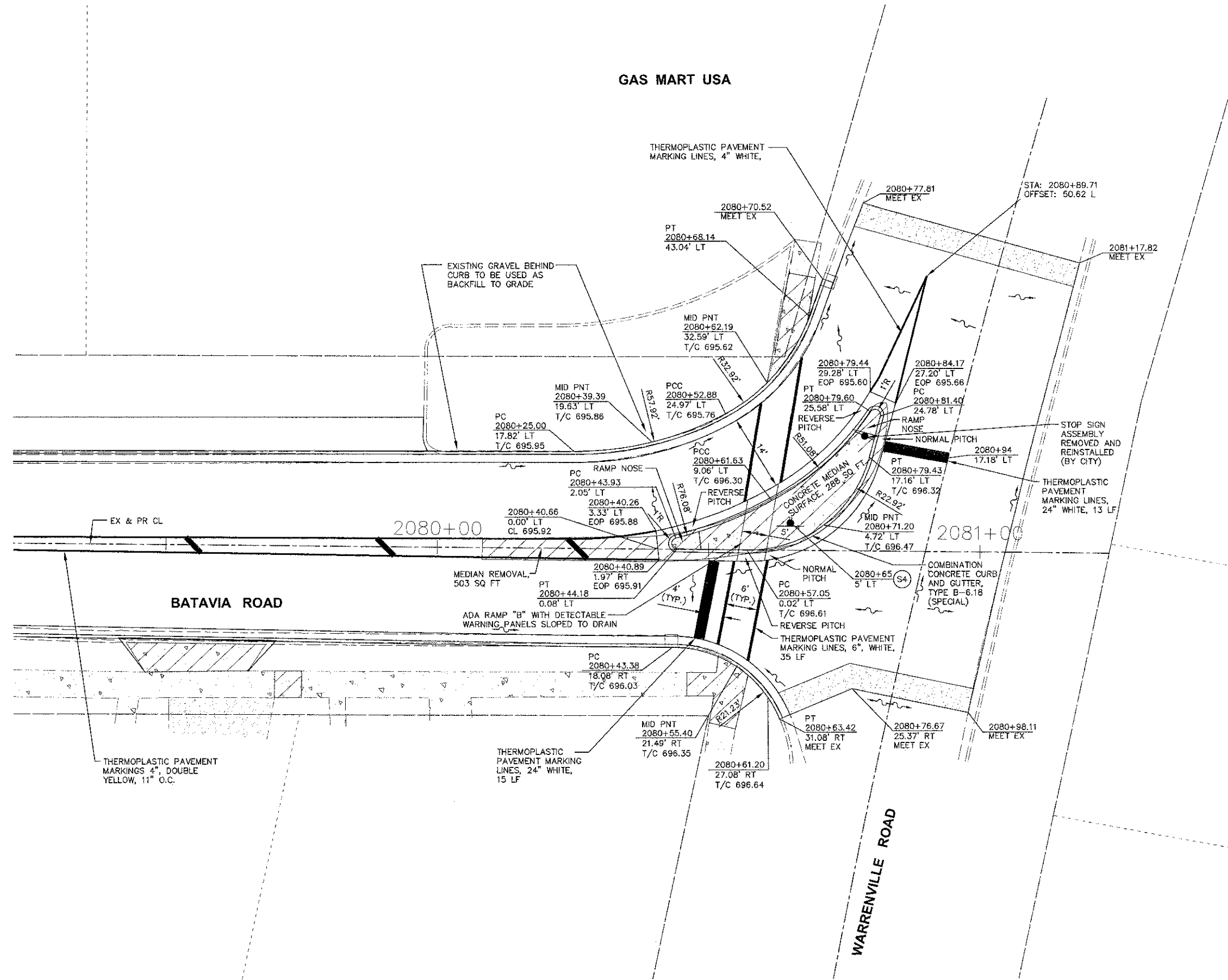


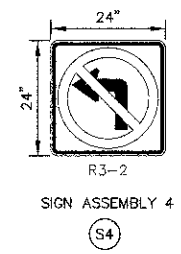
GAS MART USA



LEGEND

- HOT-MIX ASPHALT SURFACE REMOVAL - BUTT JOINT
- EXISTING CONCRETE SIDEWALK OR DRIVEWAY TO REMAIN IN PLACE
- SIDEWALK OR PCC DRIVEWAY REMOVAL AND REPLACEMENT
- PROPOSED FLOW DIRECTION

NOTES:
1. THE CITY OF WARRENVILLE SHALL REMOVE, REPLACE, RELOCATE AND FURNISH ALL PERMANENT SIGNS.



Plotted: October 18, 2012 @ 4:12 PM By: Jim Schmidt - Tab: 16 Intersection - 22x34
 COPYRIGHT © 2012 ENGINEERING ENTERPRISES, INC.

Engineering Enterprises, Inc.
 CONSULTING ENGINEERS
 52 Wheeler Road
 Sugar Grove, Illinois 60954
 830.466.6700 / www.eeiweb.com

USER NAME =	DESIGNED - SWM/TVW	REVISED -
PLOT SCALE =	DRAWN - KKP/CLN/JPS	REVISED -
PLOT DATE =	CHECKED - JRL	REVISED -
	DATE - 8/24/12	REVISED -

STATE OF ILLINOIS
DEPARTMENT OF TRANSPORTATION

BATAVIA ROAD AND WARRENVILLE ROAD INTERSECTION DETAIL
 SCALE: N/A SHEET NO. 1 OF 1 SHEETS STA. N/A TO STA. N/A

F.A.U. RTE. 3553	SECTION 10-00031-00-RS	COUNTY	TOTAL SHEETS 29	SHEET NO. 16
CONTRACT NO. 63758		FED. ROAD DIST. NO. 1 ILLINOIS FED. AID PROJECT - N-9003(666)		

PLOTFILE: \\S:\PROJ\101003\DWG\DWG_FINAL\ENG\101003-PLAN