
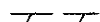


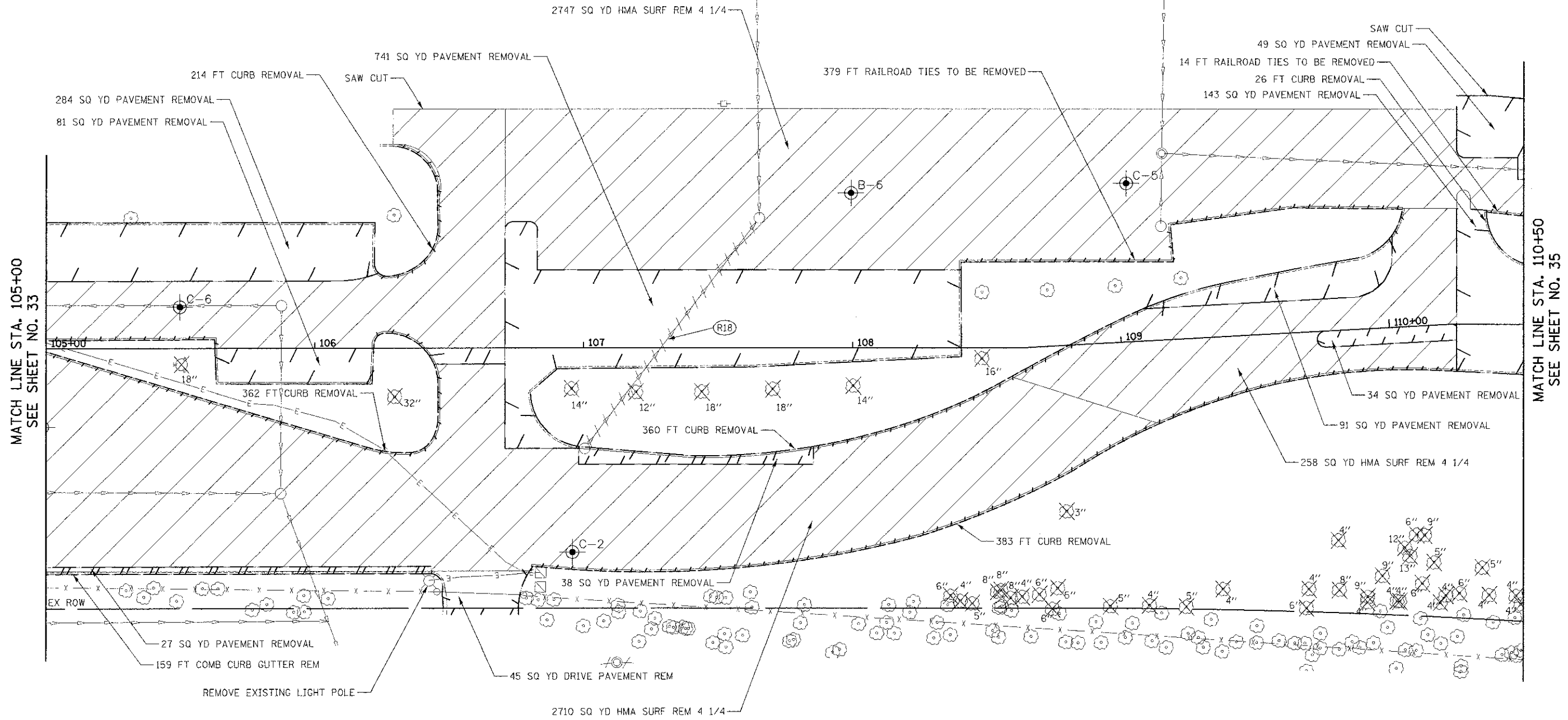



**REMOVAL LEGEND**

-  HMA SURFACE REMOVAL
-  REMOVAL LIMITS
-  PIPE TO BE REMOVED
-  TREE REMOVAL



MATCH LINE STA. 105+00  
SEE SHEET NO. 33

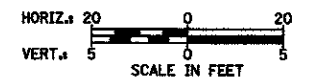
MATCH LINE STA. 110+50  
SEE SHEET NO. 35

**NOTES**

- SEE SHEET 98 FOR LIGHTING REMOVALS

(R18) 104' - STORM SEWER REM 12  
TBF = 52.8 CU YD

**BROOKFIELD ZOO NORTH PARKING LOT**



FILE NAME = ...\\07-Removals\2563_REM_05.dgn	USER NAME = dte	DESIGNED - DTE	REVISED -	<b>STATE OF ILLINOIS DEPARTMENT OF TRANSPORTATION</b>	<b>REMOVAL PLAN</b>	F.A.U. RTE. 3784	SECTION 12-F3000-23-PK	COUNTY COOK	TOTAL SHEETS 133	SHEET NO. 26	
PLOT SCALE = 20.0000 1" = 20'	CHECKED - GAB	DATE - 10/22/2012	REVISED -			SCALE: 1" = 20'	SHEET NO. 5 OF 6 SHEETS	STA. 105+00 TO STA. 110+50	CONTRACT NO. 63764		
								FED. ROAD DIST. NO. - ILLINOIS FED. AID PROJECT			