

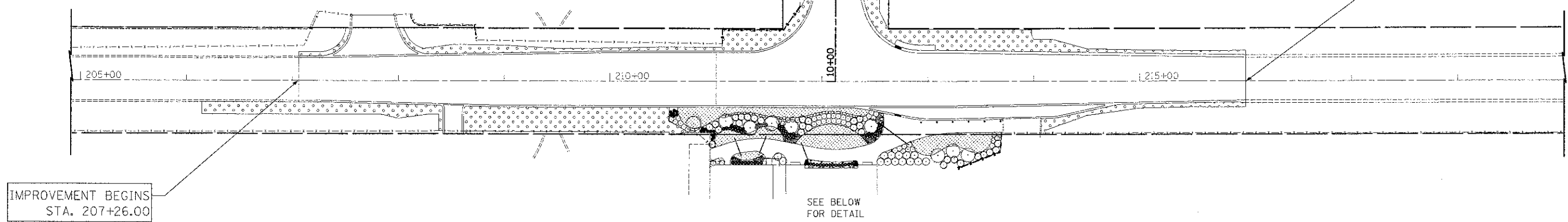


-  SEEDING, CLASS 2A
EXCAVATED TOPSOIL PLACEMENT, 4 INCH
-  SODDING, SALT TOLERANT

MATCH LINE STA. 12+00
SEE SHEET NO. 70



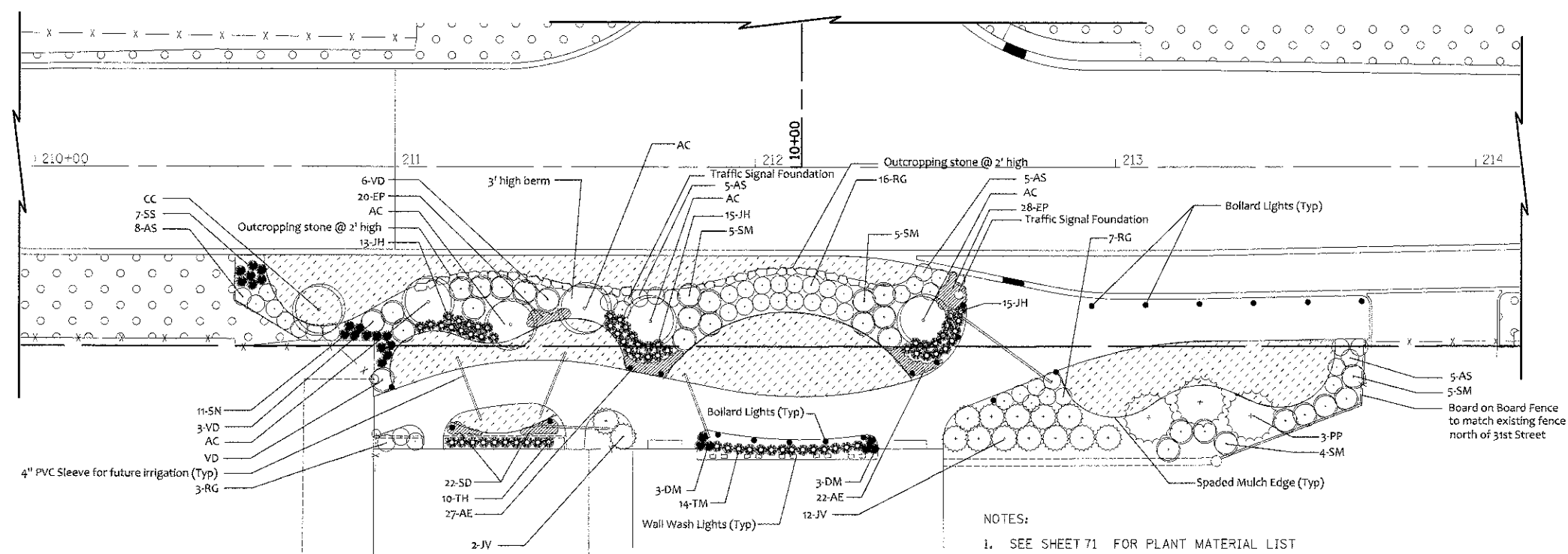
IMPROVEMENT ENDS
STA. 216+00.00



IMPROVEMENT BEGINS
STA. 207+26.00



31ST STREET



- NOTES:
1. SEE SHEET 71 FOR PLANT MATERIAL LIST
 2. 6 INCHES OF TOPSOIL SHALL BE PLACED UNDER NEW SOD AND PLANTINGS. THIS WORK SHALL BE INCLUDED IN THE COST OF "TOPSOIL EXCAVATION AND PLACEMENT."
 3. TOPSOIL SHALL BE USED TO BUILD UP THE BERM, THIS WORK SHALL BE PAID FOR AS "TOPSOIL FURNISH AND PLACE, 24 INCH"



31ST STREET

FILE NAME = ...14-Landscaping\2563.LSC.01.dgn	USER NAME = dte	DESIGNED - KTK	REVISED -	STATE OF ILLINOIS DEPARTMENT OF TRANSPORTATION	LANDSCAPING PLAN	P.A.U. I RTE. 3784	SECTION 12-F3000-23-PK	COUNTY COOK	TOTAL SHEETS 133	SHEET NO. 69		
PLOT SCALE = 50.0000' / 1"	CHECKED - GAB	REVISED -	SCALE: 1" = 50'			SHEET NO. 1 OF 3 SHEETS	STA. 207+26.00 TO STA. 216+00.00	FED. ROAD DIST. NO. 1	ILLINOIS	CONTRACT NO. 63764		
PLOT DATE = 11/9/2012	DATE - 10/22/2012	REVISED -	FED. AID PROJECT									