
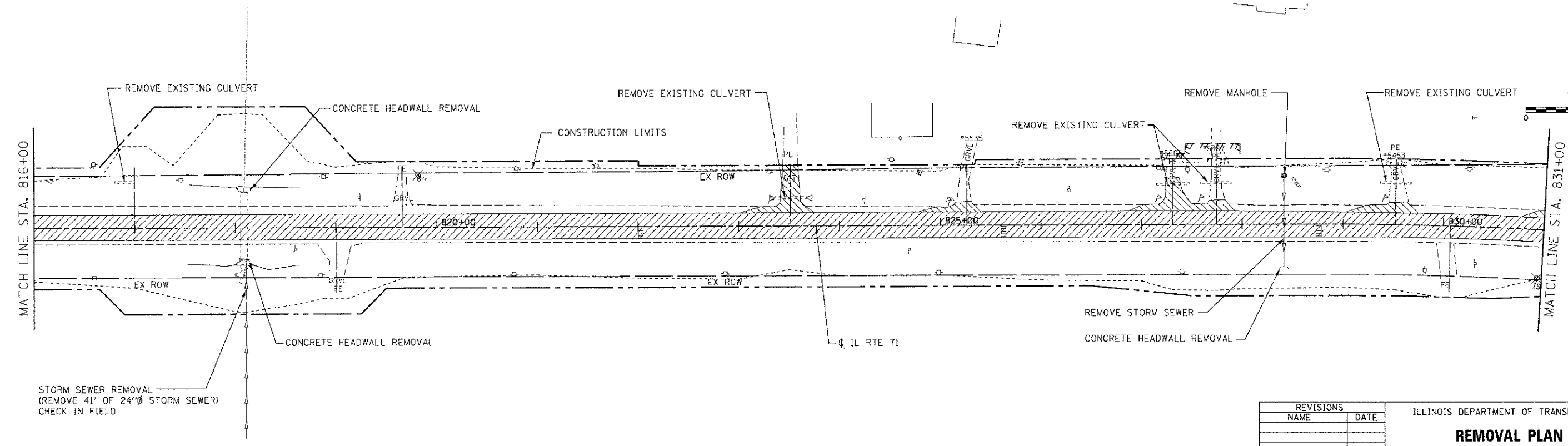
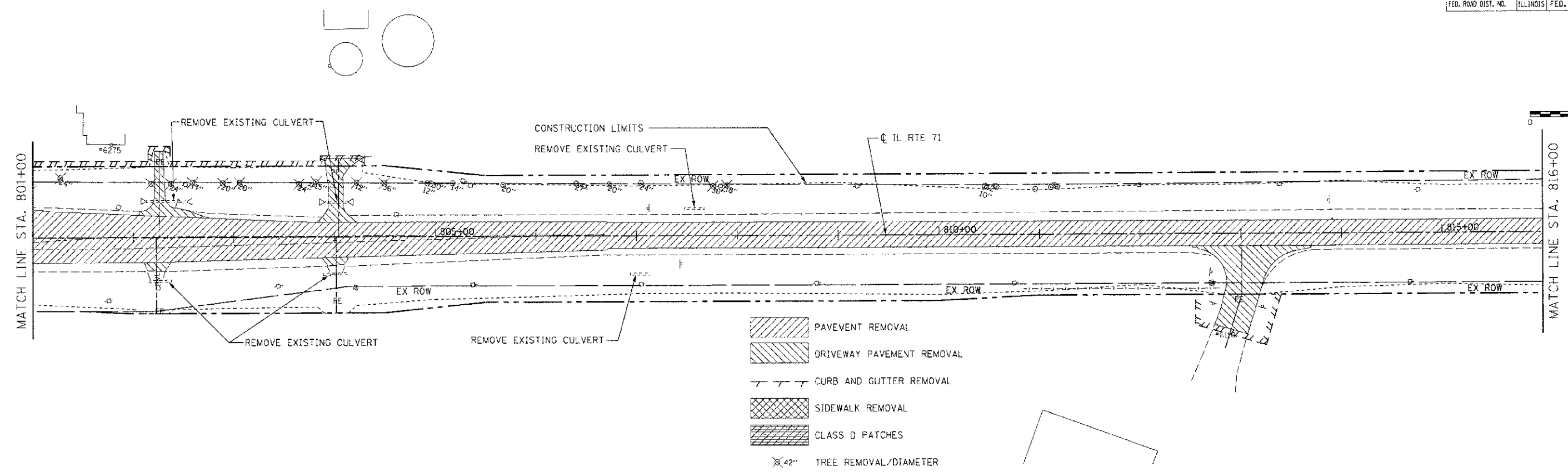
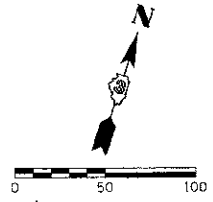


| F.A.P. RTE.         | SECTION        | COUNTY                    | TOTAL SHEETS | SHEET NO. |
|---------------------|----------------|---------------------------|--------------|-----------|
| 311                 | 41-1R          | KENDALL                   | 514          | 86        |
| STA. 801+00         | TO STA. 831+00 |                           |              |           |
| FED. ROAD DIST. NO. |                | ILLINOIS FED. AID PROJECT |              |           |



| REVISIONS |      |
|-----------|------|
| NAME      | DATE |
|           |      |
|           |      |
|           |      |
|           |      |
|           |      |
|           |      |
|           |      |
|           |      |
|           |      |
|           |      |

ILLINOIS DEPARTMENT OF TRANSPORTATION

**REMOVAL PLAN**  
**IL RTE 71**  
**STA. 801+00 TO STA. 831+00**

SCALE: VERT. 1"=50'  
 HORIZ. 1"=50'  
 DATE 7/5/2012

DRAWN BY TRG  
 CHECKED BY MED

PLS PROJ. #1098614  
 PLOT DATE = 7/5/2012  
 FILE NAME = j:\acct\1\...du\dist\3\un-agg\pkase 11\VEN 02 83.dgn