

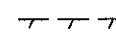



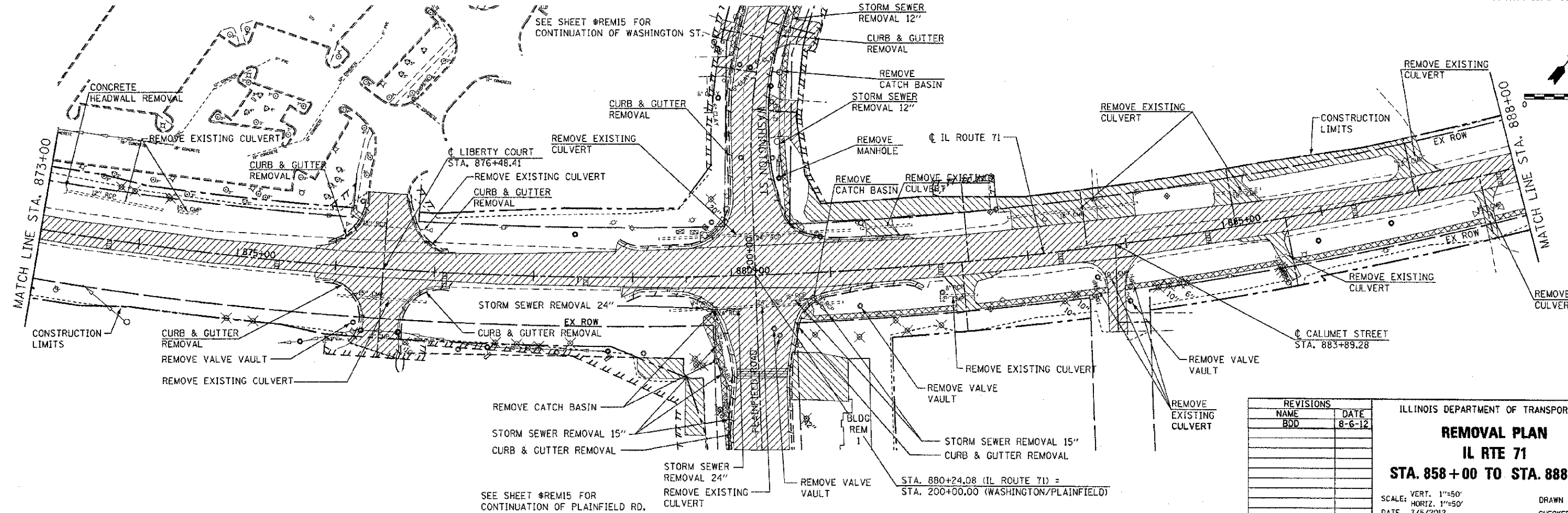
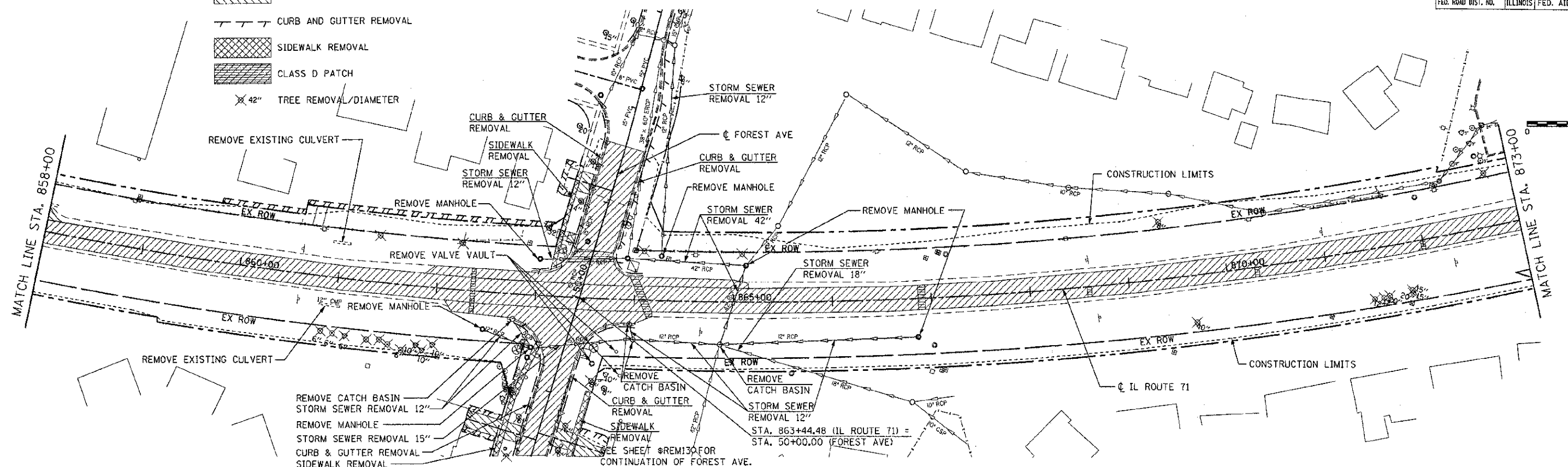


F.A.P. RTE.	SECTION	COUNTY	TOTAL SHEETS	SHEET NO.
311	(1-1R)	KENDALL	514	88
STA. 858+00		TO STA. 888+00		
FED. ROAD DIST. NO.		ILLINOIS FED. AID PROJECT		

-  PAVEMENT REMOVAL
-  DRIVEWAY PAVEMENT REMOVAL
-  CURB AND GUTTER REMOVAL
-  SIDEWALK REMOVAL
-  CLASS D PATCH
-  42" TREE REMOVAL/DIAMETER



REVISIONS	
NAME	DATE
BDD	8-6-12

ILLINOIS DEPARTMENT OF TRANSPORTATION
REMOVAL PLAN
IL RTE 71
STA. 858+00 TO STA. 888+00
 SCALE: VERT. 1"=50'
 HORIZ. 1"=50'
 DATE 1/5/2012
 DRAWN BY TRG
 CHECKED BY MED

TLS PROJ: 310504
 PLOT DATE: 8/1/2012
 FILE NAME: c:\p\...k\p\...d\...v\...m\30266\VEN-88-877.rvt.dgn