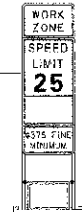
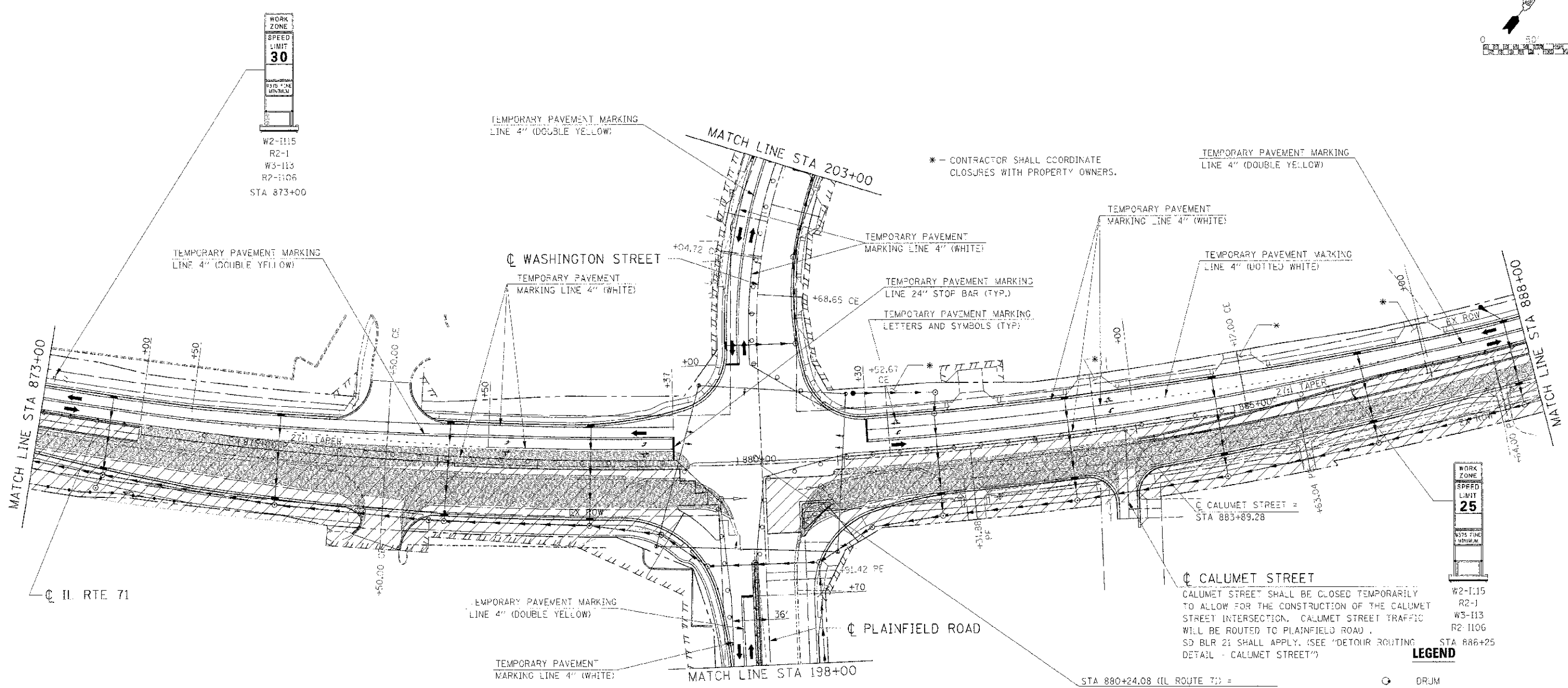
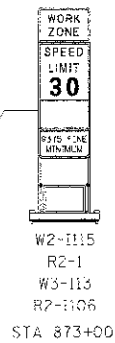
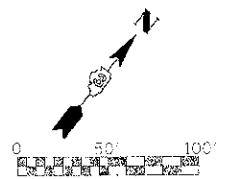


F.A.P. RTE.	SECTION	COUNTY	TOTAL SHEETS	SHEET NO.
311	(1-1) R	KENDALL	514	282
STA. 873+00		TO STA. 888+00		
FED. ROAD DIST. NO.		ILLINOIS FED. AID PROJECT		



LEGEND

- DRJM
- VERTICAL PANEL
- TYPE III BARRICADE
- TRAFFIC FLOW
- STAGE CONSTRUCTION
- TEMPORARY WIDENING / PAVEMENT

CALUMET STREET SHALL BE CLOSED TEMPORARILY TO ALLOW FOR THE CONSTRUCTION OF THE CALUMET STREET INTERSECTION. CALUMET STREET TRAFFIC WILL BE ROUTED TO PLAINFIELD ROAD. SD BLR 21 SHALL APPLY. (SEE "DETOUR ROUTING" DETAIL - CALUMET STREET)

STA 880+24.08 (IL ROUTE 71) =
STA 200+00.00 (WASHINGTON/PLAINFIELD)

NOTE:
CONTRACTOR SHALL MAINTAIN ACCESS TO ENTRANCES AND SIDE ROADS AT ALL TIMES EXCEPT AS NOTED TO BE CLOSED.

REVISIONS	
NAME	DATE

ILLINOIS DEPARTMENT OF TRANSPORTATION

**MAINTENANCE OF TRAFFIC
STAGE 2 (IL RTE 71)
STA 873+00 TO STA 888+00**

SCALE: 1"=50'
DATE: 7/3/2012

DRAWN BY:
CHECKED BY: RC

IFC 66011-586925
 PLOT DATE = 7/3/2012
 FILE NAME = G:\S\66420\STAGE2\A040-11.ZIP_NOT_2.DWG