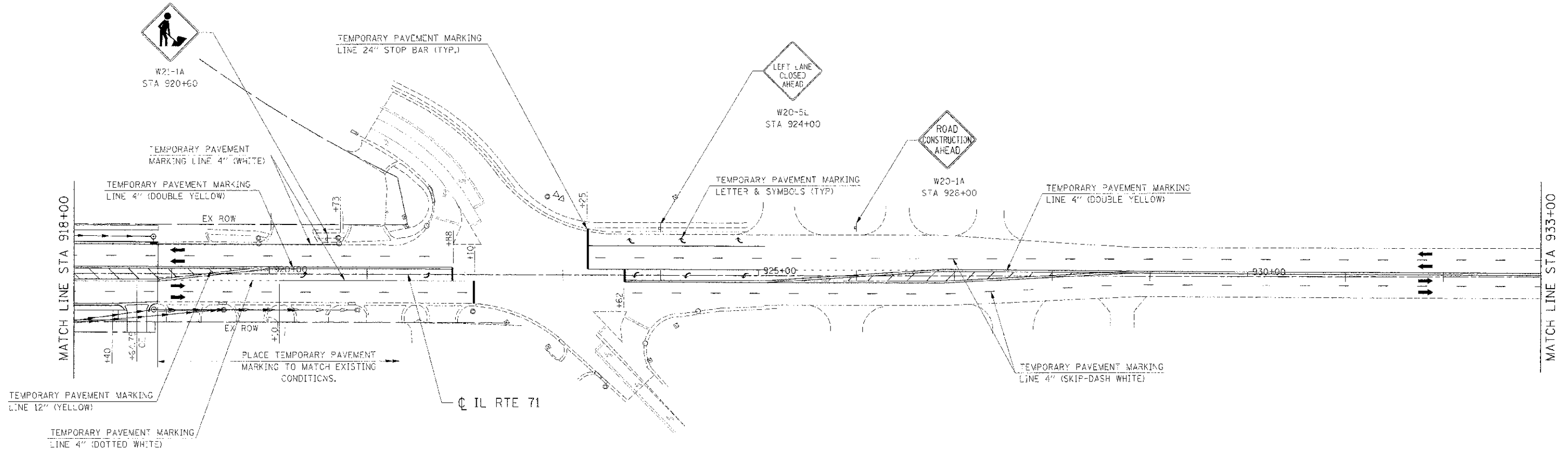
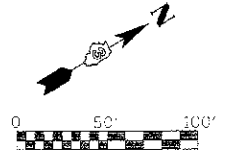
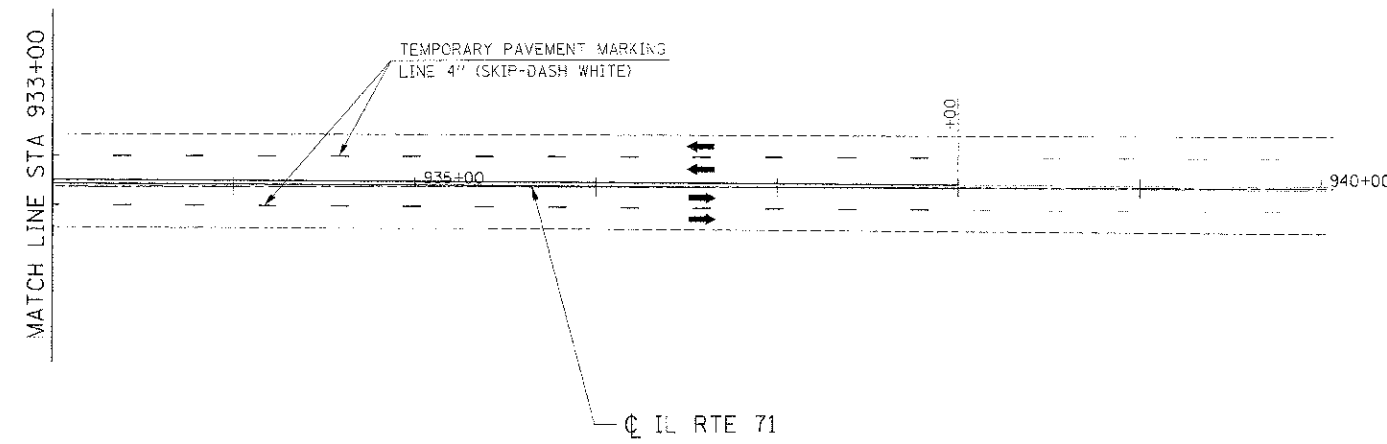


F.A.P. RTE.	SECTION	COUNTY	TOTAL SHEETS	SHEET NO.
311	(1-1) R	KENDALL	5:4	204
STA. 915+00		TO STA. 921+00		
FED. ROAD DIST. NO.		ILLINOIS' FED. AID PROJECT		



TEMPORARY PAVEMENT MARKING LINE 12" (YELLOW)

TEMPORARY PAVEMENT MARKING LINE 4" (DOTTED WHITE)



LEGEND

- DIRM
- VERTICAL PANEL
- TYPE III BARRICADE
- TRAFFIC FLOW
- STAGE CONSTRUCTION
- TEMPORARY WIDENING / PAVEMENT

REVISIONS	
NAME	DATE

ILLINOIS DEPARTMENT OF TRANSPORTATION

MAINTENANCE OF TRAFFIC

STAGE 3 (IL RTE 71)

STA 918+00 TO STA 921+00

SCALE: 1"=50'

DATE: 7/3/2012

DRAWN BY: _____

CHECKED BY: RG

IE PROJ: 66420
 PLOT DATE: 7/3/2012
 FILE NAME: G:\66420\DRAWING\PLANT\PLANT_3.DWG