CONTRACT NO. 66420

F.A.P. RTE.	SECTION	COUNTY	TOTAL SHEETS	SHEET NO.
311	(1-)IR	KENDALL	514	275
STA.		TO STA.		
FED. ROAD DIST. NO.	ILLINOIS	FED. AID PROJECT		

+geotrack
SUBSURFACE UTILITY ENGINEERING
735 N. Harvard
Villa Park, IL 60181
VOICE: (630)530-7609
FAX: (630)530-8167

Utility Location Report for Test Hole 7 in U.S. Survey Feet.

Pavement: N/A in. Asphalt N/A in. Concrete N/A in. Other N/A
Soil: Type CLAY Conditions HARD
Utility: GAS Size: 4" Material: STL Cond: GOOD
Was it found? YES At the requested location? YES
Bench Mark: Name/No. BM#1 Elev.= 651.91
Bench Mark: Name/No. _____ Elev.= _____
As shown on sheet 9 of 10 on the plans dated 11/4/03 and called SUE DESIG. SHTS.

Client: IDOT
Contract # 93-046-01
Project #
Name: IL 71
City: OSWEGO
County: KENDALL
State: ILLINOIS

Geotrack Job # 73812
Truck # 121
Crew Chief JC
Drawn By JC
Checked By GJL
Date 9/16/03

SKETCH PLAN:
* NOT TO SCALE *
HORIZONTAL SURVEY
ACCURACY = +/- 0.015m

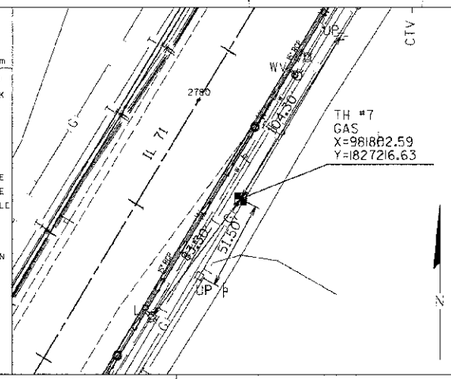

SYMBOL LEGEND
- TEST HOLE HUB/PK
- UTILITY POLE
- FIRE HYDRANT
- WATER VALVE
- GAS VALVE
- STORM MANHOLE
- SANITARY MANHOLE
- ELECTRIC MANHOLE
- TELEPHONE MANHOLE
- CATCH BASIN
- ELECTRIC TRANSFORMER
- CABLE TELEVISION PEDESTAL
- TELEPHONE PEDESTAL
- SURVEY TRAVERSE POINT
- STORM GRATE
- INLET

ABBREVIATIONS:
B.M. - Benchmark
CB - Catch Basin
℄ - Centerline
CG - Curb & Gutter
CI - Cast Iron
CMP - Corrugated Metal Pipe
CONC - Concrete
COND - Conduit
DI - Ductile Iron
DW - Driveway
ELEC - Electric
ELEV - Elevation
EP - Edge of Pavement
FH - Fire Hydrant
GV - Gas Valve
HPP - High Pressure Plastic
LP - Light Pole
PVC - Polyvinyl Chloride
RCP - Reinforced Concrete Pipe
R/W - Right-of-Way
SAN - Sanitary Sewer
SG - Storm Sewer Grate
STM - Storm Sewer
SW - Sidewalk
STL - Steel
TH - Test Hole
TC - Terra Cotta
TRAN - Transformer
TRAV - Survey Traverse Point
UP - Utility Pole
W/L - Water Line

UTILITY OWNER: NICOR GAS
REPRESENTATIVE: SCOTT STOCSDILL
PHONE No: 1-630-983-8687 X2362
FAX No:

CERTIFICATION:
I hereby certify that the information shown hereon is correct to the best of my knowledge and belief.

TEST HOLE PROFILE LOOKING NORTH EAST

VERTICAL SURVEY ACCURACY = +/- 0.015m
FLAGGING COLOR YELLOW
P.K. NAIL / HUB STAKE / CHISLED X

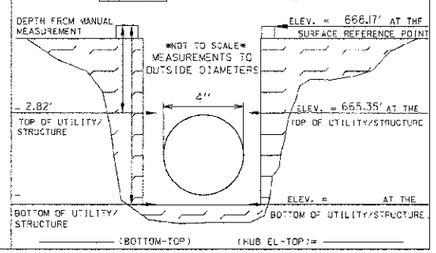

+geotrack
SUBSURFACE UTILITY ENGINEERING
735 N. Harvard
Villa Park, IL 60181
VOICE: (630)530-7609
FAX: (630)530-8167

Utility Location Report for Test Hole 8 in U.S. Survey Feet.

Pavement: N/A in. Asphalt N/A in. Concrete N/A in. Other N/A
Soil: Type CLAY Conditions HARD
Utility: TELE Size: 4" Material: P.E. Cond: GOOD
Was it found? YES At the requested location? YES
Bench Mark: Name/No. BM#1 Elev.= 651.91
Bench Mark: Name/No. _____ Elev.= _____
As shown on sheet 9 of 10 on the plans dated 11/4/03 and called SUE DESIG. SHTS.

Client: IDOT
Contract # 93-046-01
Project #
Name: IL 71
City: OSWEGO
County: KENDALL
State: ILLINOIS

Geotrack Job # 73812
Truck # 121
Crew Chief JC
Drawn By JC
Checked By GJL
Date 9/16/03

SKETCH PLAN:
* NOT TO SCALE *
HORIZONTAL SURVEY
ACCURACY = +/- 0.015m

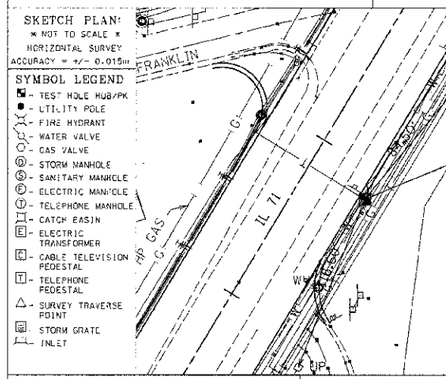

SYMBOL LEGEND
- TEST HOLE HUB/PK
- UTILITY POLE
- FIRE HYDRANT
- WATER VALVE
- GAS VALVE
- STORM MANHOLE
- SANITARY MANHOLE
- ELECTRIC MANHOLE
- TELEPHONE MANHOLE
- CATCH BASIN
- ELECTRIC TRANSFORMER
- CABLE TELEVISION PEDESTAL
- TELEPHONE PEDESTAL
- SURVEY TRAVERSE POINT
- STORM GRATE
- INLET

ABBREVIATIONS:
B.M. - Benchmark
CB - Catch Basin
℄ - Centerline
CG - Curb & Gutter
CI - Cast Iron
CMP - Corrugated Metal Pipe
CONC - Concrete
COND - Conduit
DI - Ductile Iron
DW - Driveway
ELEC - Electric
ELEV - Elevation
EP - Edge of Pavement
FH - Fire Hydrant
GV - Gas Valve
HPP - High Pressure Plastic
LP - Light Pole
PVC - Polyvinyl Chloride
RCP - Reinforced Concrete Pipe
R/W - Right-of-Way
SAN - Sanitary Sewer
SG - Storm Sewer Grate
STM - Storm Sewer
SW - Sidewalk
STL - Steel
TH - Test Hole
TC - Terra Cotta
TRAN - Transformer
TRAV - Survey Traverse Point
UP - Utility Pole
W/L - Water Line

UTILITY OWNER: SBC
REPRESENTATIVE:
PHONE No:
FAX No:

CERTIFICATION:
I hereby certify that the information shown hereon is correct to the best of my knowledge and belief.

TEST HOLE PROFILE LOOKING NORTH WEST

VERTICAL SURVEY ACCURACY = +/- 0.015m
FLAGGING COLOR ORANGE
P.K. NAIL / HUB STAKE / CHISLED X

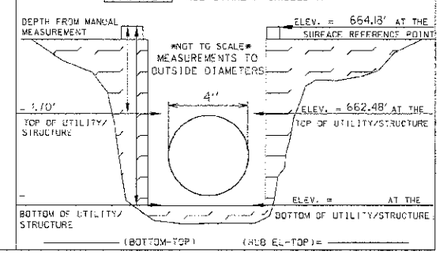

+geotrack
SUBSURFACE UTILITY ENGINEERING
735 N. Harvard
Villa Park, IL 60181
VOICE: (630)530-7609
FAX: (630)530-8167

Utility Location Report for Test Hole 9 in U.S. Survey Feet.

Pavement: N/A in. Asphalt N/A in. Concrete N/A in. Other N/A
Soil: Type CLAY Conditions HARD
Utility: TELE Size: 4" Material: P.E. Cond: GOOD
Was it found? YES At the requested location? YES
Bench Mark: Name/No. BM#1 Elev.= 651.91
Bench Mark: Name/No. _____ Elev.= _____
As shown on sheet 7 of 10 on the plans dated 11/4/03 and called SUE DESIG. SHTS.

Client: IDOT
Contract # 93-046-01
Project #
Name: IL 71
City: OSWEGO
County: KENDALL
State: ILLINOIS

Geotrack Job # 73812
Truck # 121
Crew Chief JC
Drawn By JC
Checked By GJL
Date 9/17/03

SKETCH PLAN:
* NOT TO SCALE *
HORIZONTAL SURVEY
ACCURACY = +/- 0.015m

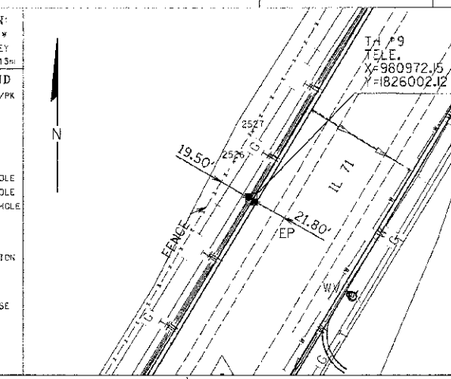

SYMBOL LEGEND
- TEST HOLE HUB/PK
- UTILITY POLE
- FIRE HYDRANT
- WATER VALVE
- GAS VALVE
- STORM MANHOLE
- SANITARY MANHOLE
- ELECTRIC MANHOLE
- TELEPHONE MANHOLE
- CATCH BASIN
- ELECTRIC TRANSFORMER
- CABLE TELEVISION PEDESTAL
- TELEPHONE PEDESTAL
- SURVEY TRAVERSE POINT
- STORM GRATE
- INLET

ABBREVIATIONS:
B.M. - Benchmark
CB - Catch Basin
℄ - Centerline
CG - Curb & Gutter
CI - Cast Iron
CMP - Corrugated Metal Pipe
CONC - Concrete
COND - Conduit
DI - Ductile Iron
DW - Driveway
ELEC - Electric
ELEV - Elevation
EP - Edge of Pavement
FH - Fire Hydrant
GV - Gas Valve
HPP - High Pressure Plastic
LP - Light Pole
PVC - Polyvinyl Chloride
RCP - Reinforced Concrete Pipe
R/W - Right-of-Way
SAN - Sanitary Sewer
SG - Storm Sewer Grate
STM - Storm Sewer
SW - Sidewalk
STL - Steel
TH - Test Hole
TC - Terra Cotta
TRAN - Transformer
TRAV - Survey Traverse Point
UP - Utility Pole
W/L - Water Line

UTILITY OWNER: SBC
REPRESENTATIVE:
PHONE No:
FAX No:

CERTIFICATION:
I hereby certify that the information shown hereon is correct to the best of my knowledge and belief.

TEST HOLE PROFILE LOOKING NORTH EAST

VERTICAL SURVEY ACCURACY = +/- 0.015m
FLAGGING COLOR ORANGE
P.K. NAIL / HUB STAKE / CHISLED X

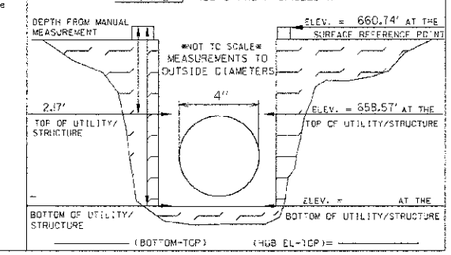

REVISIONS	
NAME	DATE

ILLINOIS DEPARTMENT OF TRANSPORTATION

S.U.E. TEST HOLE
DATA SHEETS
TEST HOLE NOS. 7 – 9

SCALE: VERT. HORIZ.
DATE 7/5/2012
DRAWN BY SAE
CHECKED BY MED

TUG PROJ. =31B5814
PLOT DATE = 7/5/2012
FILE NAME = pw:\\il.udot.dot3\oswego\phase i\TESTHOLE_3.dgn