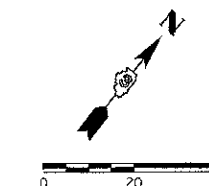
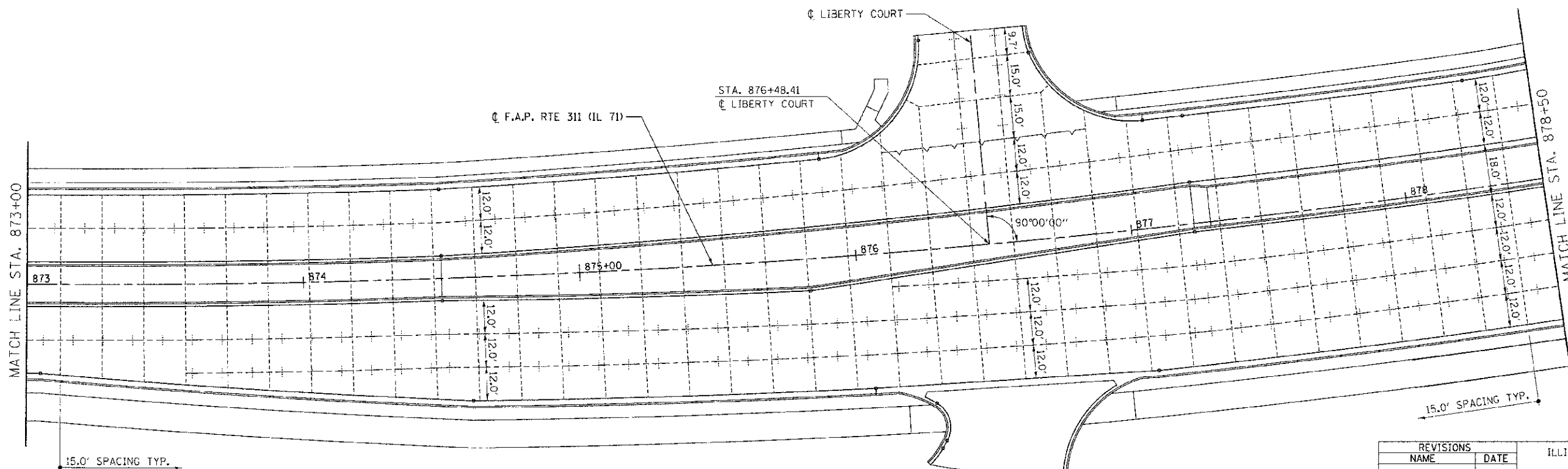
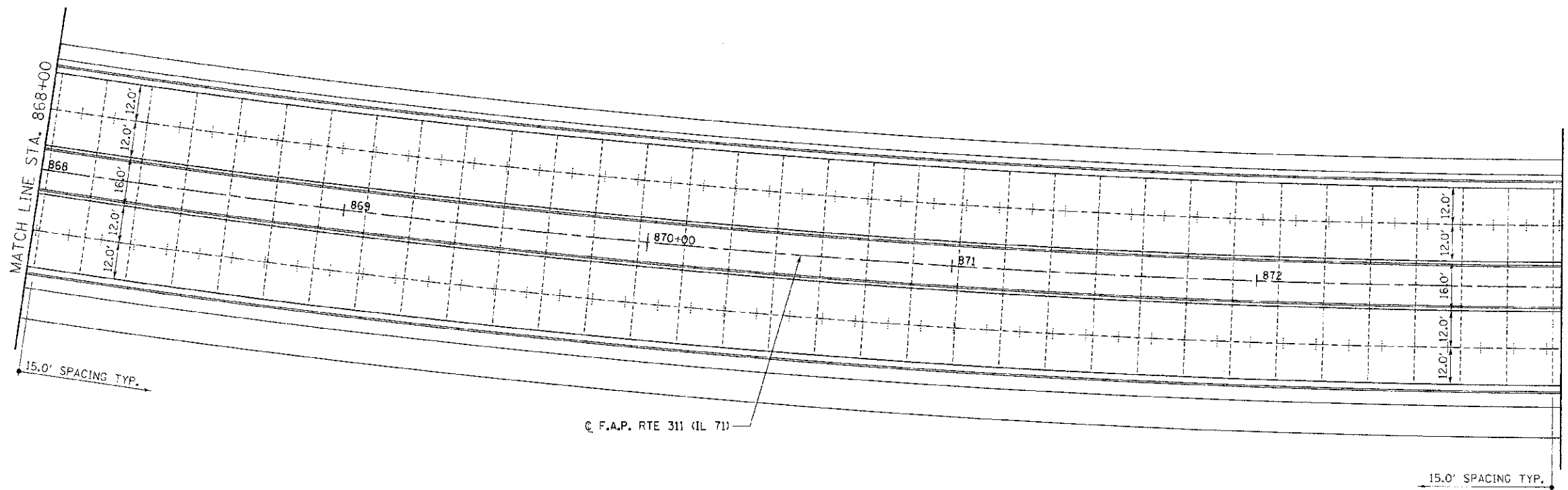
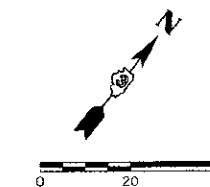


F.A.P. RTE.	SECTION	COUNTY	TOTAL SHEETS	SHEET NO.
311	(1-DR)	KENDALL	514	312
STA. 868+00 TO STA. 878+50				
FED. ROAD DIST. NO.		ILLINOIS	FED. AID PROJECT	



LEGEND

- KEYED CONSTRUCTION JOINT
- SAWED LONGITUDINAL JOINT OR LONGITUDINAL CONSTRUCTION JOINT
- TRANSVERSE SAWED CONTRACTION JOINT

REVISIONS	
NAME	DATE

ILLINOIS DEPARTMENT OF TRANSPORTATION
PAVEMENT JOINT LAYOUT
IL RTE 71
STA 868+00 TO STA 878+50

SCALE: VERT. 1"=20'
 HORIZ. 1"=20'
 DATE 7/5/2012

DRAWN BY SAE
 CHECKED BY MED

TUG PROJ: 1106514
 PLOT DATE: 7/5/2012
 FILE NAME: p:\atv\1\des\dis\3\pave\jpl\pave.jpl.dwg