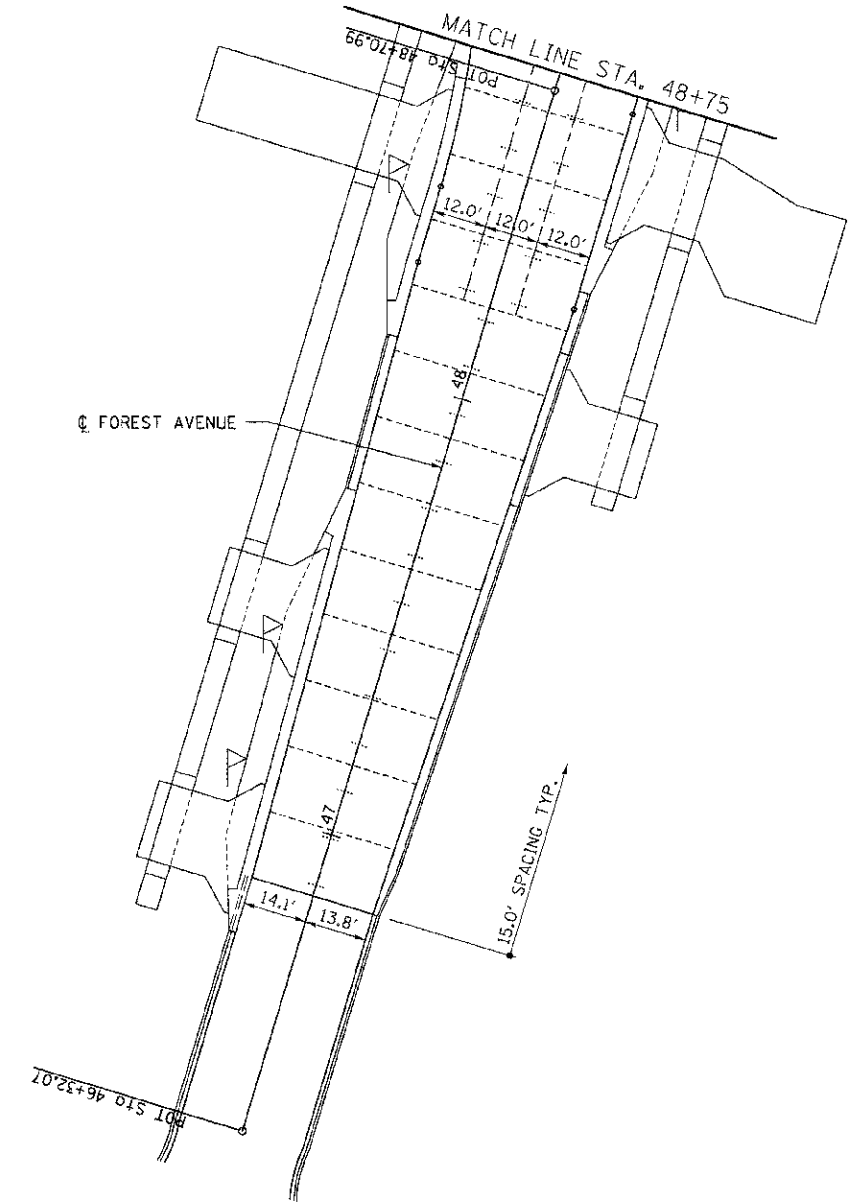
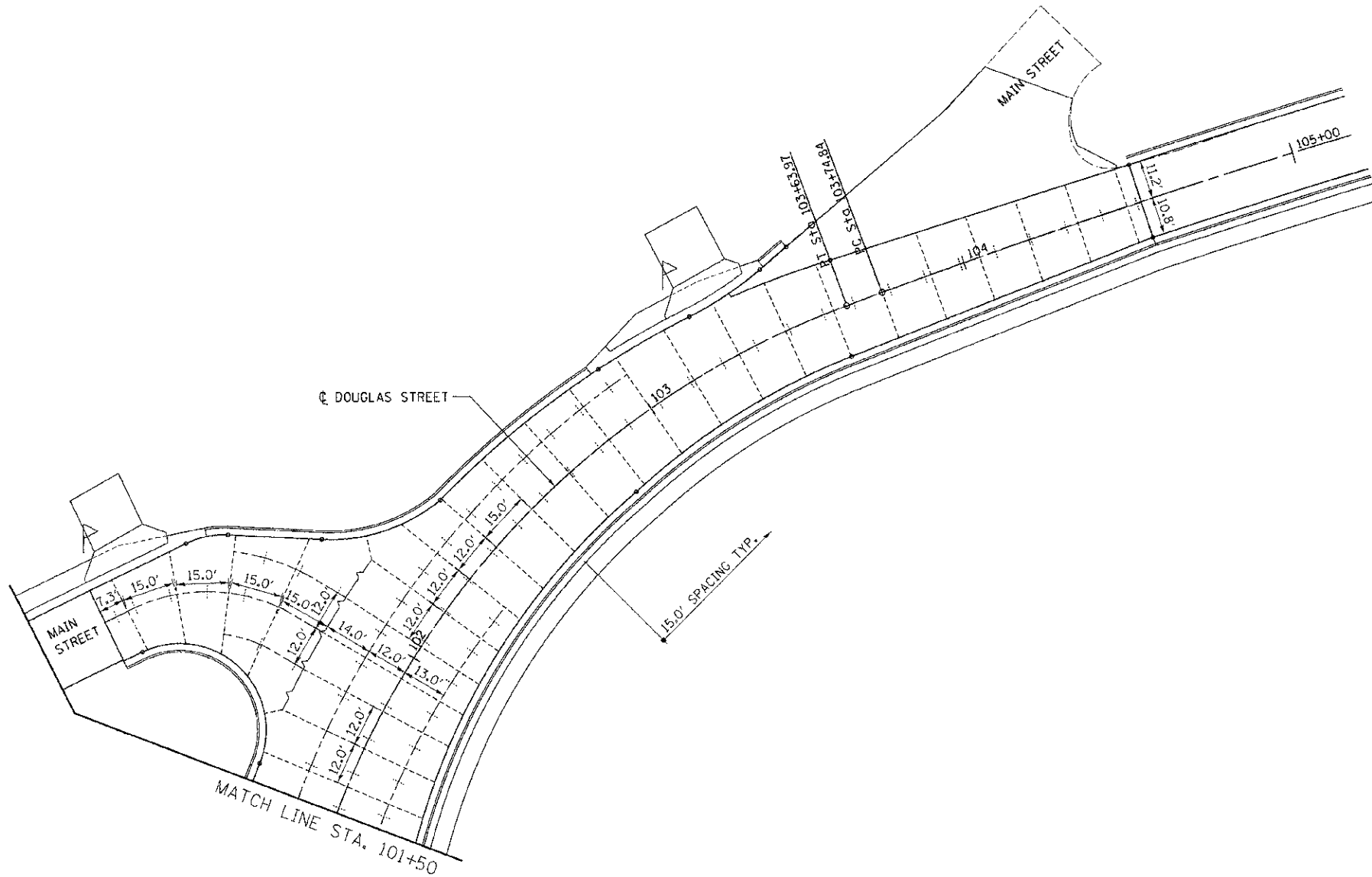
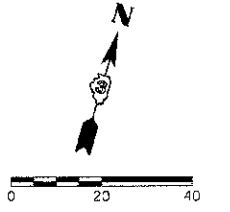
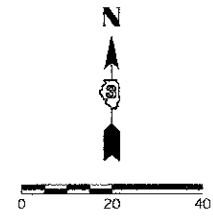


F.A.P. RYE.	SECTION	COUNTY	TOTAL SHEETS	SHEET NO.
311	(1-1R)	KENDALL	514	319
STA.	TO STA.			
FED. ROAD DIST. NO.	ILLINOIS	FED. AID PROJECT		



LEGEND

- KEYED CONSTRUCTION JOINT
- SAWED LONGITUDINAL JOINT OR LONGITUDINAL CONSTRUCTION JOINT
- TRANSVERSE SAWED CONTRACTION JOINT

REVISIONS	
NAME	DATE

ILLINOIS DEPARTMENT OF TRANSPORTATION
PAVEMENT JOINT LAYOUT
DOUGLAS STREET
FOREST AVENUE
 SCALE: VERT. 1"=20'
 HORIZ. 1"=20'
 DATE 7/5/2012
 DRAWN BY SAE
 CHECKED BY MED

TUG PROJ. #31065014
 PLOT DATE 7/5/2012
 FILE NAME prAnv11\...del.dwg3\osmogo\phase 11\pymc-jt-1b.dwg