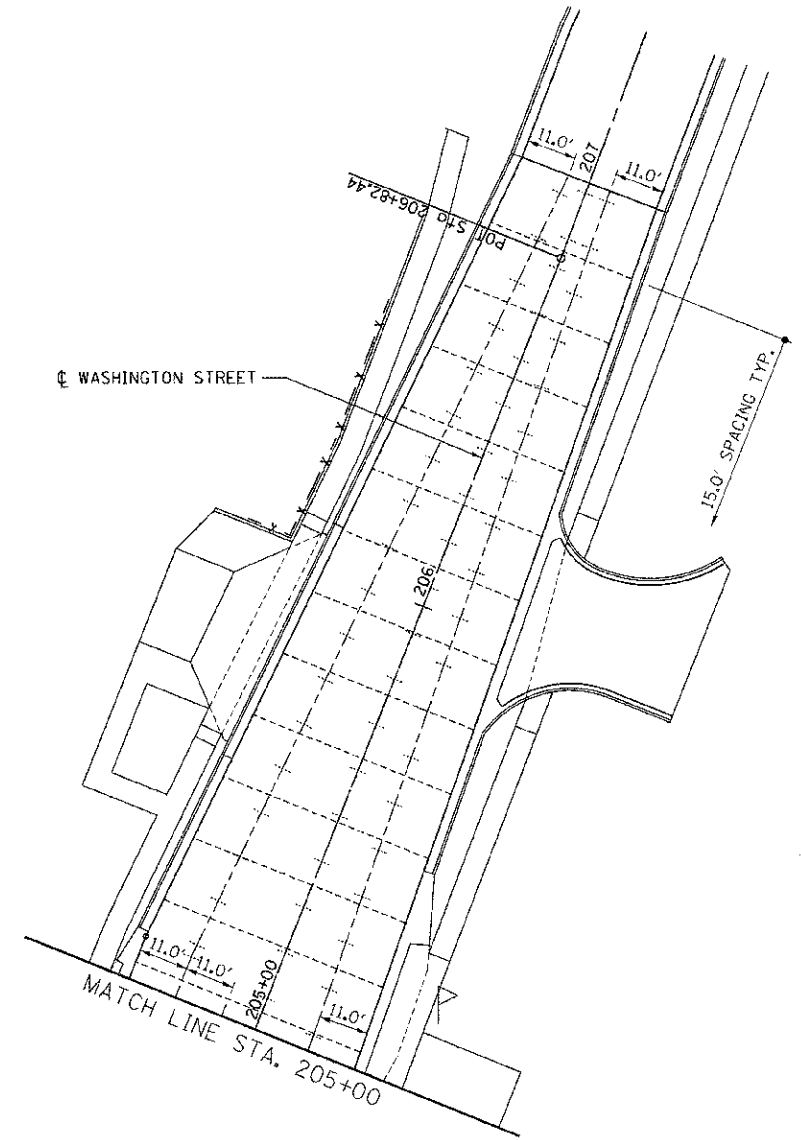
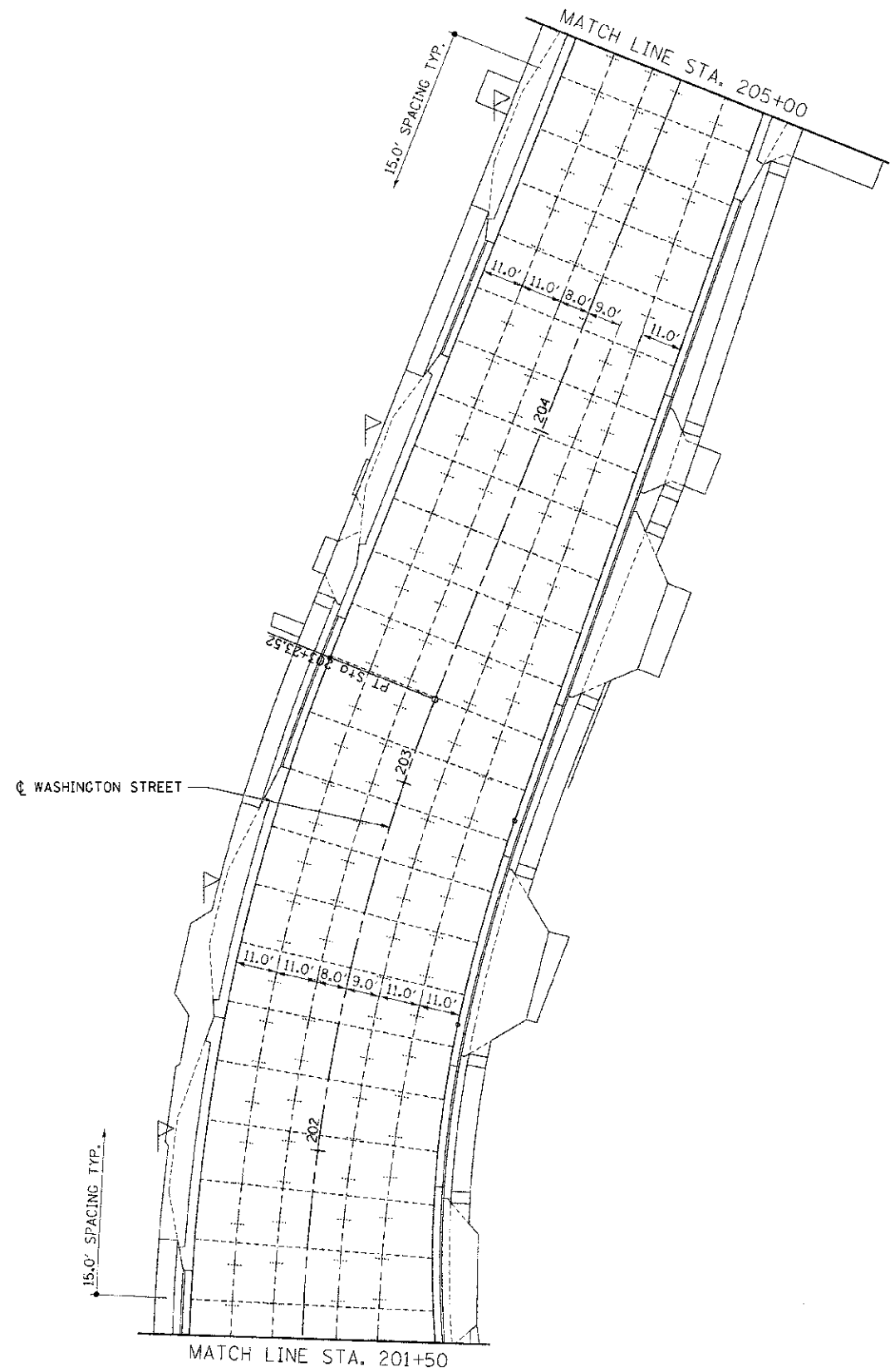
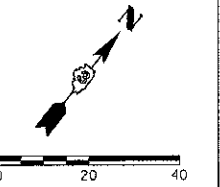


F.A.P. RTE.	SECTION	COUNTY	TOTAL SHEETS	SHEET NO.
311	41-11R	KENDALL	514	321
STA. 201+50		TO STA. 207+00		
FED. ROAD DIST. NO.	ILLINOIS	FED. AID PROJECT		



LEGEND

- KEYED CONSTRUCTION JOINT
- SAWED LONGITUDINAL JOINT OR LONGITUDINAL CONSTRUCTION JOINT
- TRANSVERSE SAWED CONTRACTION JOINT

REVISIONS	
NAME	DATE

ILLINOIS DEPARTMENT OF TRANSPORTATION
PAVEMENT JOINT LAYOUT
WASHINGTON STREET
STA 201+50 TO STA 207+00

SCALE: VERT. 1"=20'
 HORIZ. 1"=20'
 DATE 7/5/2012
 DRAWN BY SAE
 CHECKED BY MED

I:\G:\H01\43145814
 PLOT DATE = 7/5/2012
 FILE NAME = p:\cvt\1\1000\dist\3\oswego\phase 1\pav-jt-1-18.dgn