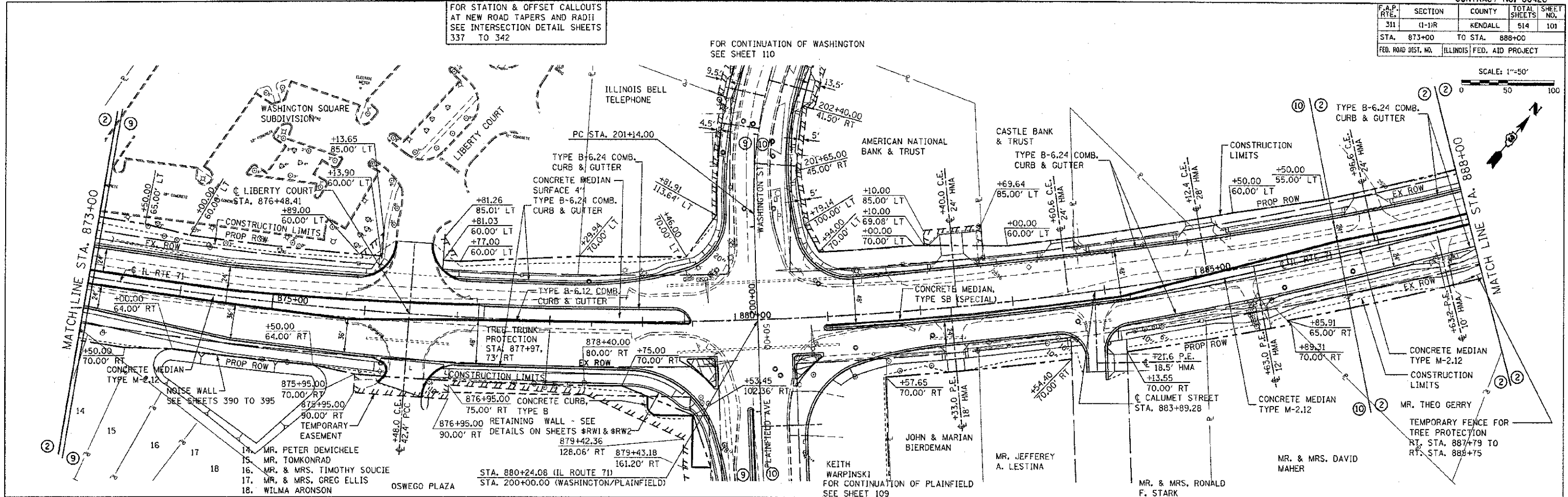


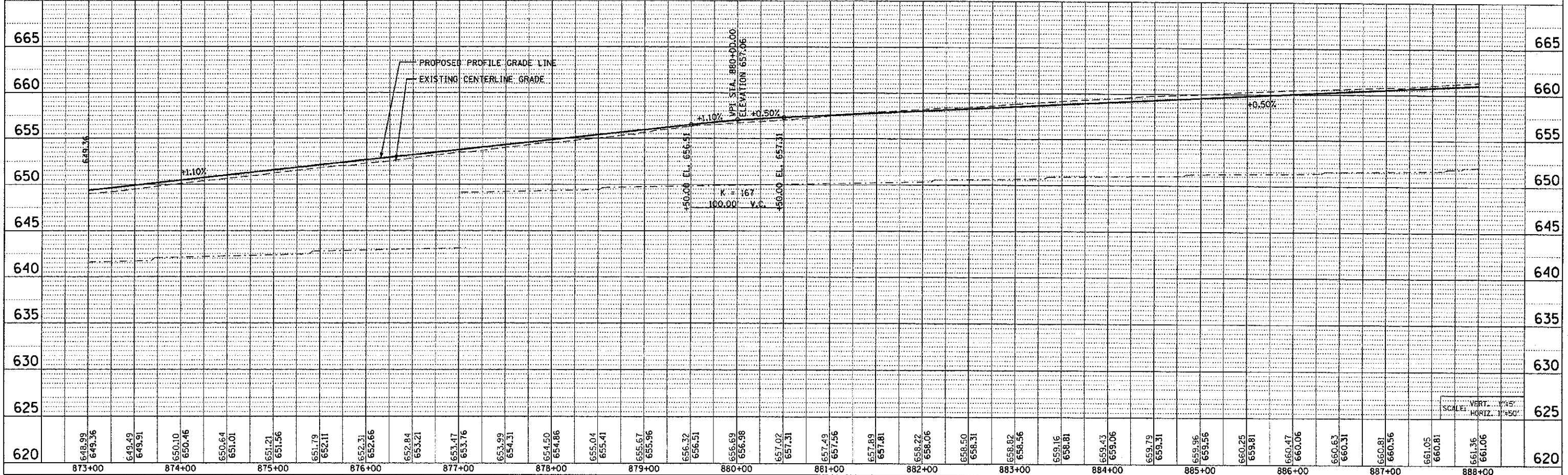
F.A.P. RTE.	SECTION	COUNTY	TOTAL SHEETS	SHEET NO.
311	11-11R	KENDALL	514	101
STA. 873+00		TO STA. 888+00		
FED. ROAD DIST. NO.		ILLINOIS		FED. AID PROJECT

FOR STATION & OFFSET CALLOUTS AT NEW ROAD TAPERS AND RADII SEE INTERSECTION DETAIL SHEETS 337 TO 342

FOR CONTINUATION OF WASHINGTON SEE SHEET 110



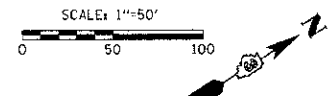
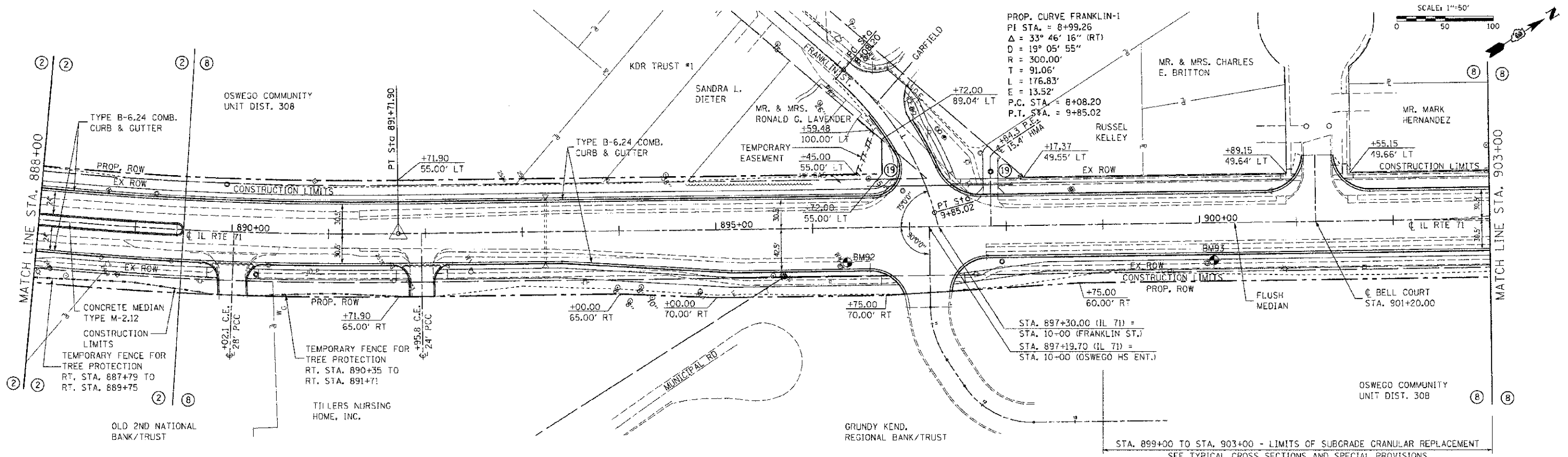
SCALE: 1"=50'



THE UPCHURCH GROUP, INC., 123 NORTH 15TH STREET, MATTOON, ILLINOIS 61938, (217) 235-3177  
 PLOT DATE = 8/9/2012  
 FILE NAME = c:\pwworkspace\upchur\1230265\111\_477\111111.dgn

F.A.P. RTE.	SECTION	COUNTY	TOTAL SHEETS	SHEET NO.
311	11-DR	KENDALL	54	102
STA. 888+00	TO STA. 903+00			
FED. ROAD DIST. NO. ILLINOIS FED. AID PROJECT				

FOR STATION & OFFSET CALLOUTS AT NEW ROAD TAPERS AND RADII SEE INTERSECTION DETAIL SHEET 343

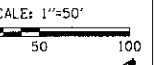


ELEVATION	STATION	OFFSET	BENCHMARK	DESCRIPTION	ELEVATION	STATION	OFFSET	BENCHMARK	DESCRIPTION	ELEVATION	STATION	OFFSET
						BM92	CHIS (X) ON CAP BOLT F.H. SE QUAD. OF IL. 71 & MUNICIPAL RD.	666.010	896+27	39' RT	BM93	CHIS (X) TOP BOLT F.H. SW QUAD. OF IL. 71 & BELL CT.
670				PROPOSED PROFILE GRADE LINE								
				EXISTING CENTERLINE GRADE								
665												
660												
655												
650												
645												
640												
635												
630												
	888+00											
	889+00											
	890+00											
	891+00											
	892+00											
	893+00											
	894+00											
	895+00											
	896+00											
	897+00											
	898+00											
	899+00											
	900+00											
	901+00											
	902+00											
	903+00											

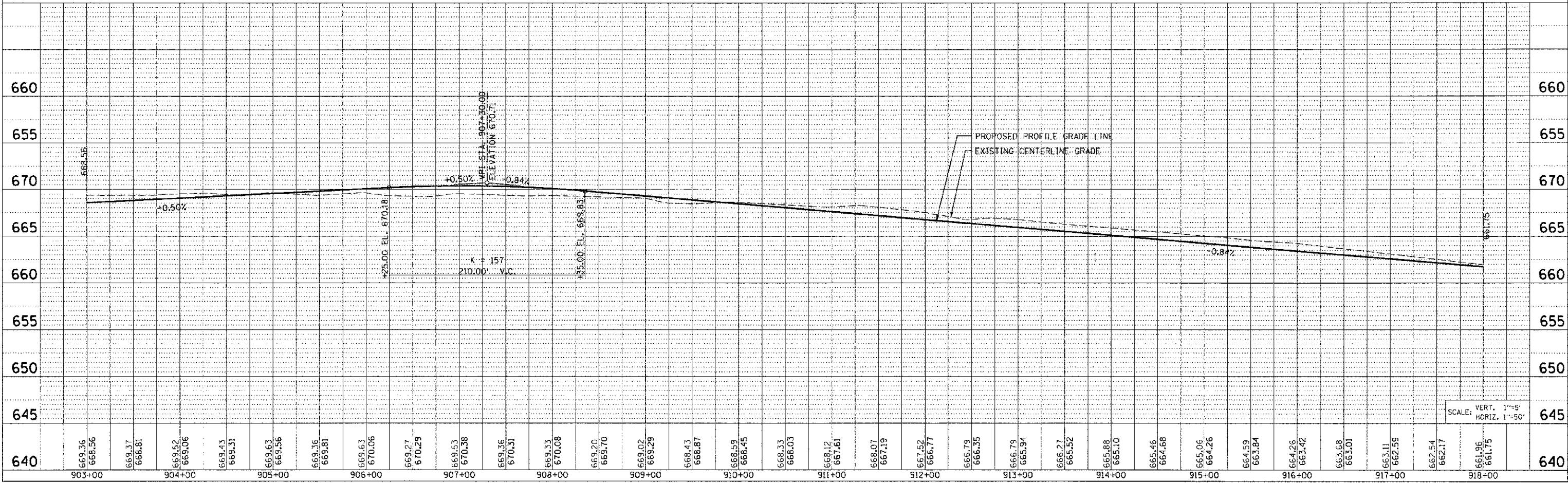
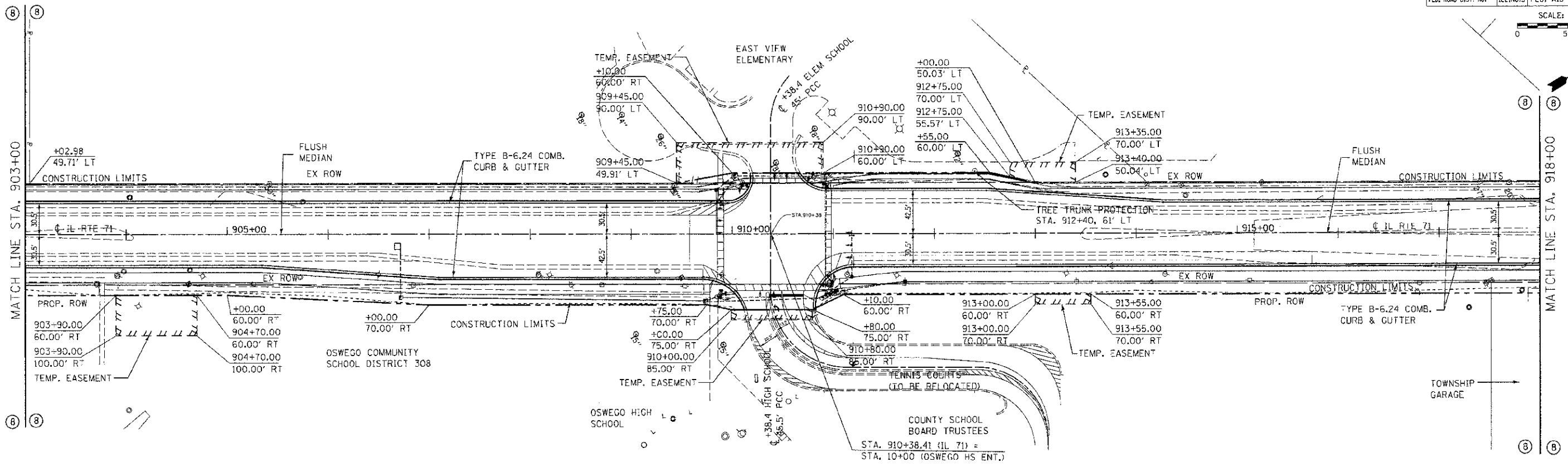
SCALE: VERT. 1"=5'  
HORIZ. 1"=50'

TL00 PROJ. \*13095814  
 PLOT DATE \* 7/3/2012  
 FILE NAME \* p:\civ\1\...oswego\phase 11\PL 71-90.dgn

F.A.P. RTE.	SECTION	COUNTY	TOTAL SHEETS	SHEET NO.
311	(1-1R)	KENDALL	514	103
STA. 903+00		TO STA. 918+00		
FED. ROAD DIST. NO.		ILLINOIS FED. AID PROJECT		


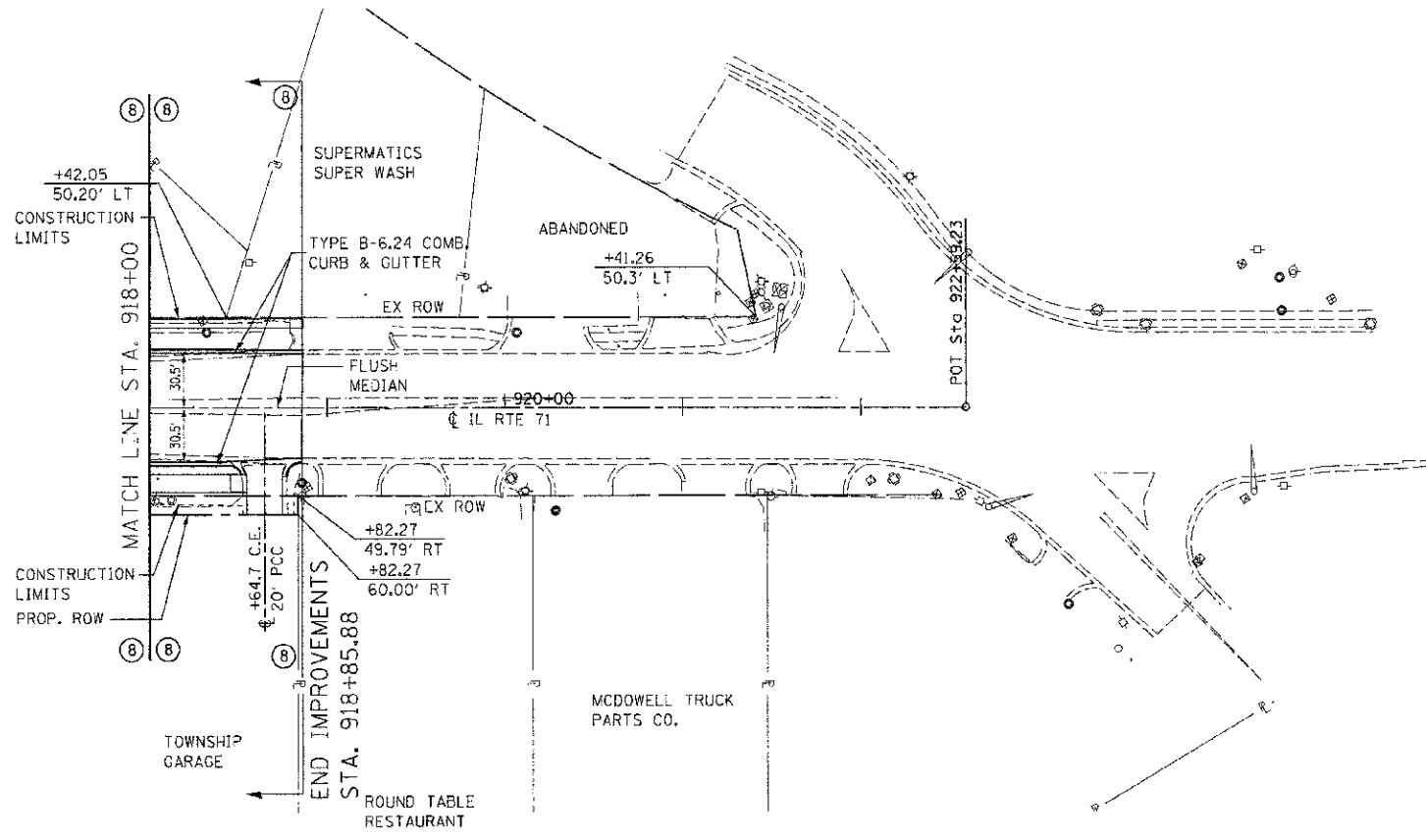
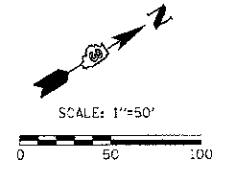


FOR STATION & OFFSET CALLOUTS  
AT NEW ROAD TAPERS AND RADII  
SEE INTERSECTION DETAIL SHEETS  
344 TO 345



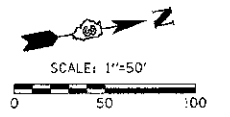
TUG PROJ: 6302204  
PLD DATE: 7/15/2012  
FILE NAME: p:\enviro\1\det.dwg\unwego\plans\1\PL71-09.dwg

F.A.P. RTE.	SECTION	COUNTY	TOTAL SHEETS	SHEET NO.
311	(1-1)R	KENDALL	5:4	104
STA. 918+00		TO STA. 918+85.88		
FED. ROAD DIST. NO.		ILLINOIS FED. AID PROJECT		

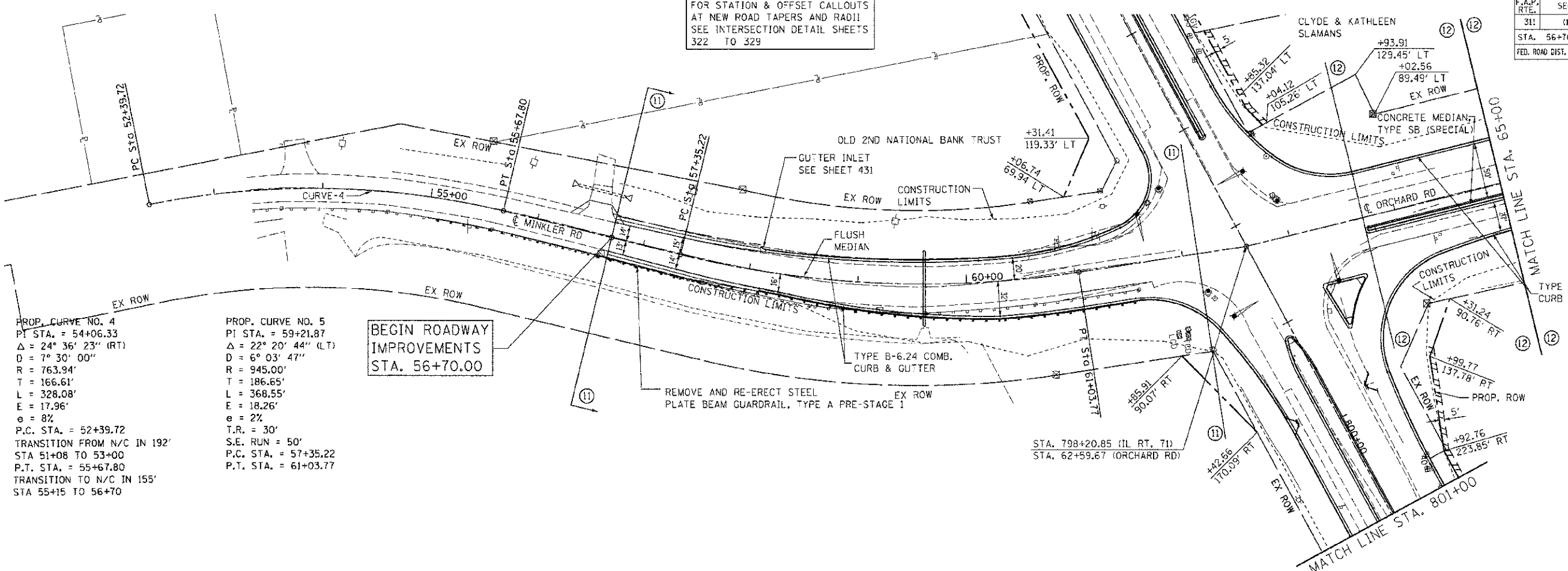


THE UPCHURCH GROUP, INC., 123 NORTH 15TH STREET, MATTOON, ILLINOIS 61938, (217) 235-3177  
 PLOT DATE: 7/5/2012  
 FILE NAME: p:\civil\11\det.dwg

F.A.P. RTE.	SECTION	COUNTY	TOTAL SHEETS	SHEET NO.
311	11-11R	KENDALL	514	105
STA. 56+70		TO STA. 65+00		
FED. ROAD DIST. NO.		ILLINOIS FED. AID PROJECT		



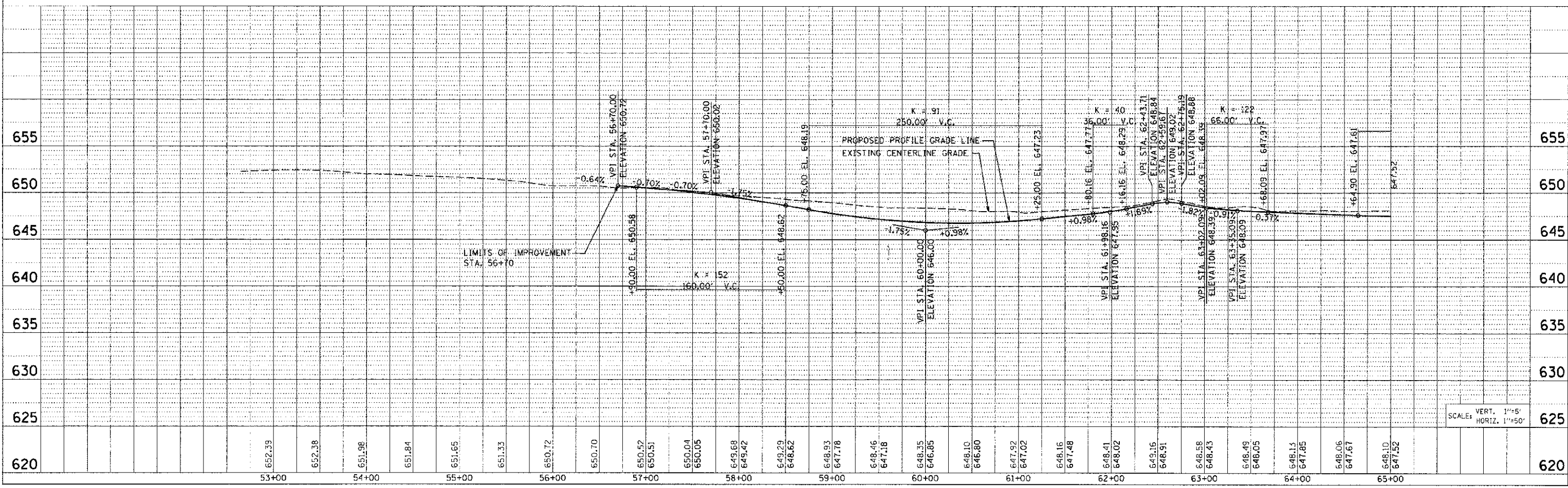
FOR STATION & OFFSET CALLOUTS AT NEW ROAD TAPERS AND RADII SEE INTERSECTION DETAIL SHEETS 322 TO 329



**PROP. CURVE NO. 4**  
 PT STA. = 54+06.33  
 $\Delta = 24^\circ 36' 23''$  (RT)  
 $D = 7^\circ 30' 00''$   
 $R = 763.94'$   
 $T = 166.61'$   
 $L = 328.08'$   
 $E = 17.96'$   
 $e = 8\%$   
 P.C. STA. = 52+39.72  
 TRANSITION FROM N/C IN 192'  
 STA 51+08 TO 53+00  
 P.T. STA. = 55+67.80  
 TRANSITION TO N/C IN 155'  
 STA 55+15 TO 56+70

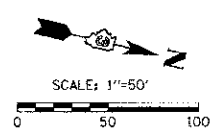
**PROP. CURVE NO. 5**  
 PT STA. = 59+21.87  
 $\Delta = 22^\circ 20' 44''$  (LT)  
 $D = 6^\circ 03' 47''$   
 $R = 945.00'$   
 $T = 186.65'$   
 $L = 368.55'$   
 $E = 18.26'$   
 $e = 2\%$   
 T.R. = 30'  
 S.E. RUN = 50'  
 P.C. STA. = 57+35.22  
 P.T. STA. = 61+03.77

**BEGIN ROADWAY IMPROVEMENTS STA. 56+70.00**

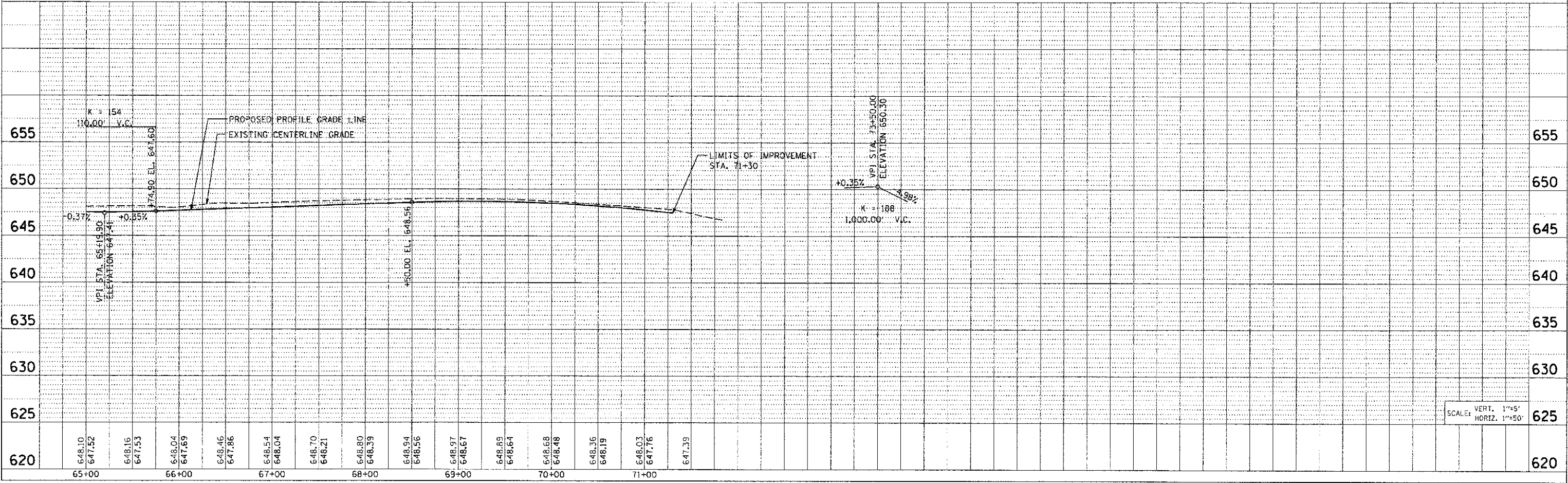
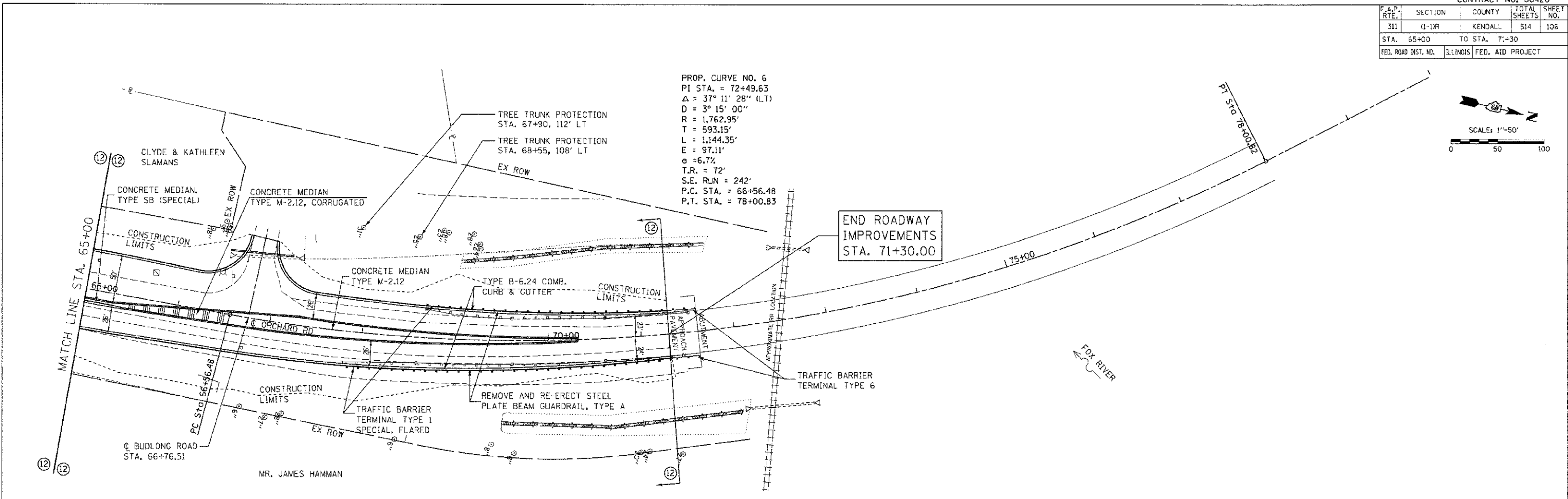


SCALE: VERT. 1"=5'  
 HORIZ. 1"=50'

TUG PROJ: 2305284  
 PLOT DATE: 7/25/2012  
 FILE NAME: p:\civil\1\doc\1\dist3\cswego\phase 11\PL117-11.dgn

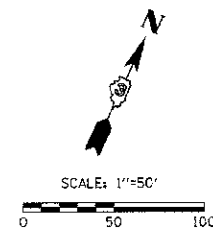


PROP. CURVE NO. 6  
 PI STA. = 72+49.63  
 $\Delta = 37^\circ 11' 28''$  (LT)  
 $D = 3^\circ 15' 00''$   
 $R = 1,762.95'$   
 $T = 593.15'$   
 $L = 1,144.35'$   
 $E = 97.11'$   
 $e = 6.7\%$   
 $T.R. = 72'$   
 $S.E. RUN = 242'$   
 $P.C. STA. = 66+56.48$   
 $P.T. STA. = 78+00.83$



TUG PROJ: 130559/4  
 PLOT DATE: 7/5/2012  
 FILE NAME: p:\proj\111\1061\_diss3\csmego\phase 11\PL171-12.dgn

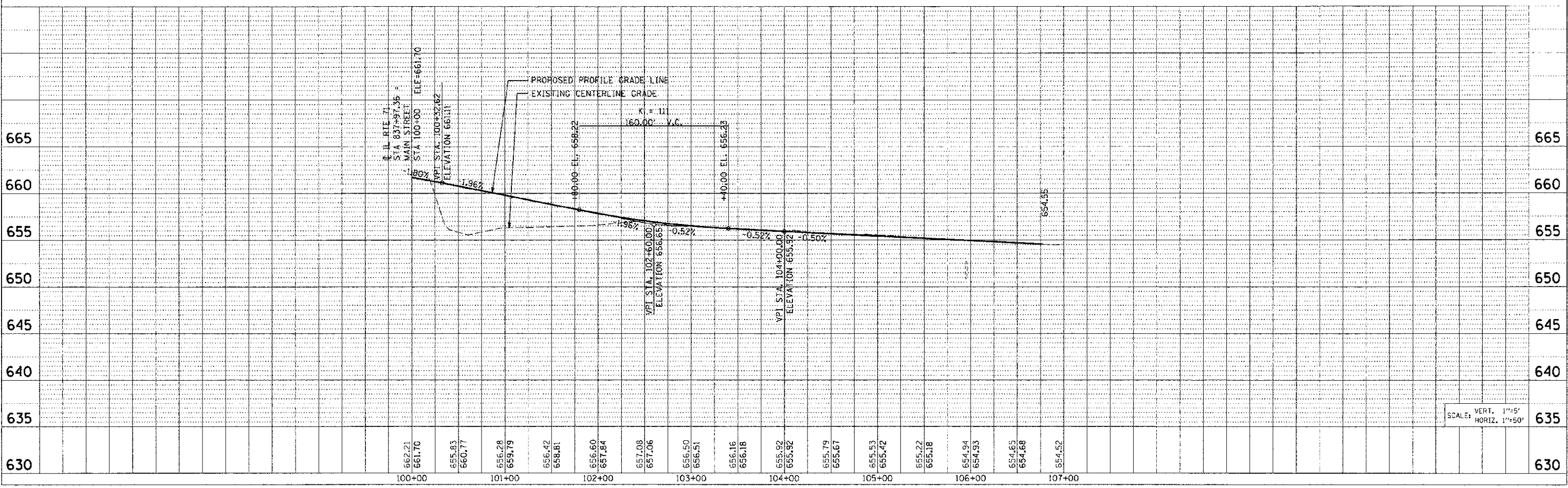
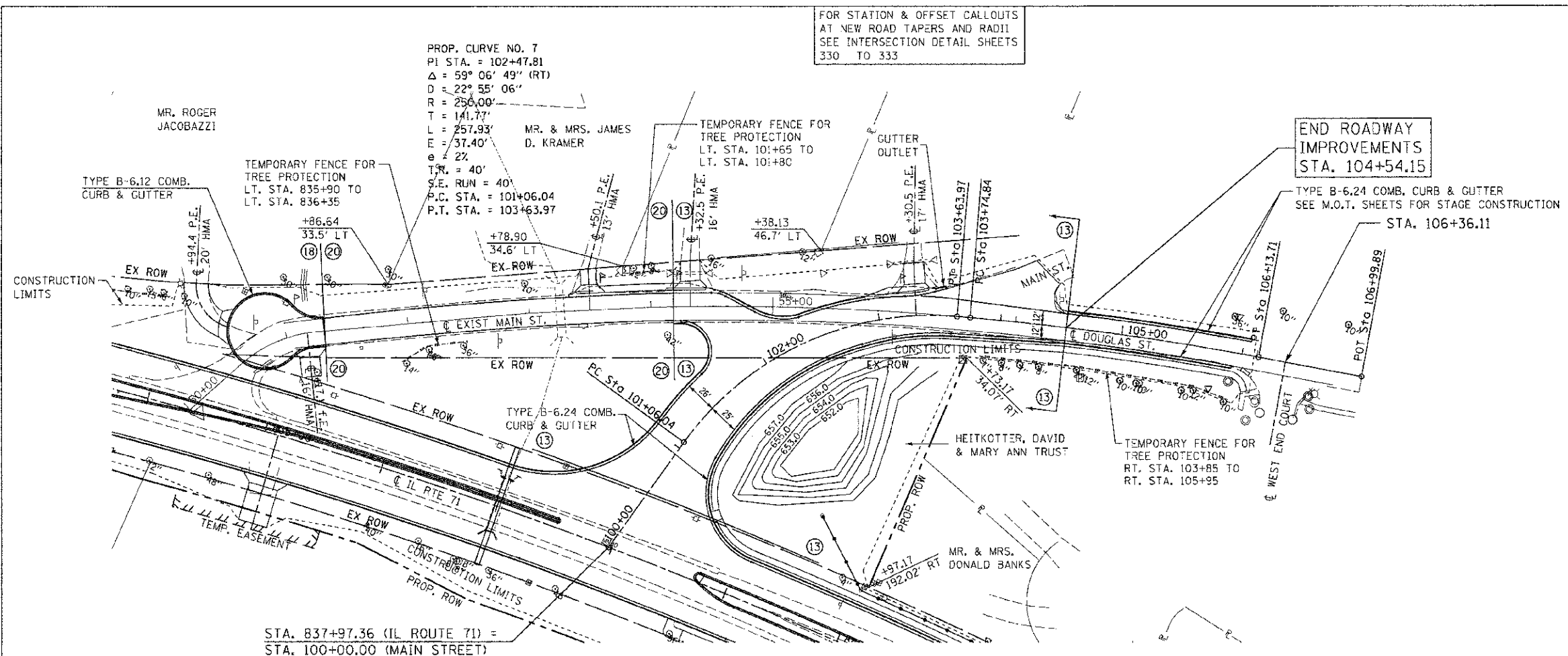
F.A.P. RTE.	SECTION	COUNTY	TOTAL SHEETS	SHEET NO.
311	11-11R	KENDALL	514	107
STA. 100+00		TO STA. 106+99.89		
FED. ROAD DIST. NO. ILLINOIS FED. AID PROJECT				



FOR STATION & OFFSET CALLOUTS AT NEW ROAD TAPERS AND RADII SEE INTERSECTION DETAIL SHEETS 330 TO 333

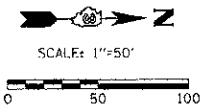
PROP. CURVE NO. 7  
 PI STA. = 102+47.81  
 $\Delta = 59^{\circ} 06' 49''$  (RT)  
 $D = 22^{\circ} 55' 06''$   
 $R = 250.00'$   
 $T = 141.77'$   
 $L = 257.93'$   
 $E = 37.40'$   
 $e = 2\%$   
 $T.R. = 40'$   
 $S.E. RUN = 40'$   
 $P.C. STA. = 101+06.04$   
 $P.T. STA. = 103+63.97$

PROP. CURVE NO. 8  
 PI STA. = 104+93.54  
 $\Delta = 5^{\circ} 42' 09''$  (RT)  
 $D = 2^{\circ} 23' 14''$   
 $R = 2,400.00'$   
 $T = 119.53'$   
 $L = 238.87'$   
 $E = 2.97'$   
 $e = \text{MATCH EXISTING}$   
 $T.R. = N/A$   
 $S.E. RUN = N/A$   
 $P.C. STA. = 103+74.00$   
 $P.T. STA. = 106+12.87$



TUG PROJ. #3105814  
 PLOT DATE 7/25/2012  
 FILE NAME p:\envi\11\_06a\_cist\3105814.dwg

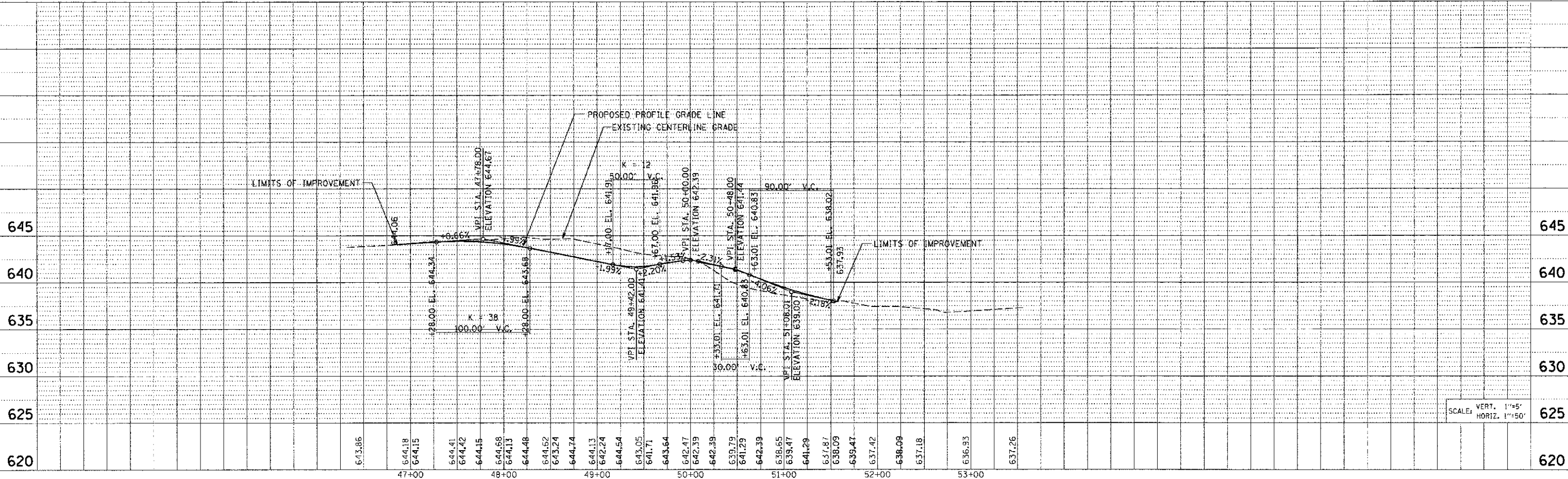
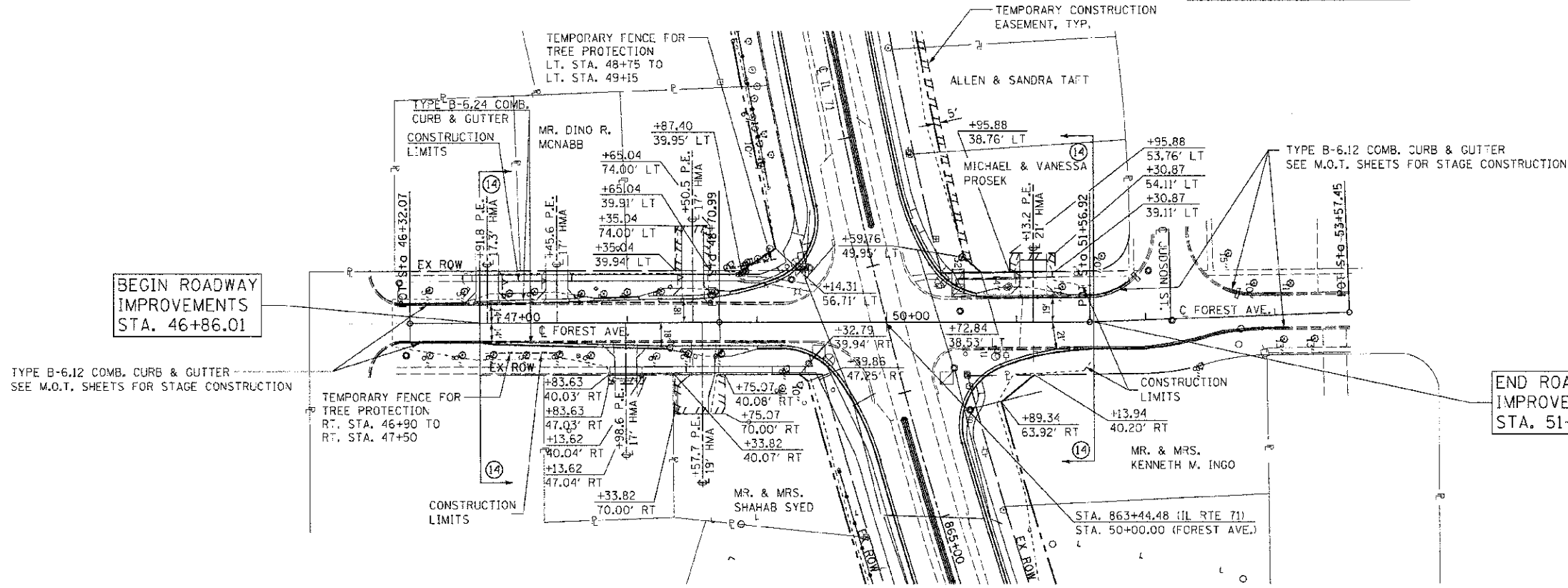
F.A.D. RTE.	SECTION	COUNTY	TOTAL SHEETS	SHEET NO.
311	(1-1)R	KENDALL	514	108
STA. 46+86.01		TO STA. 51+59.17		
FED. ROAD DIST. NO. ILLINOIS FED. AID PROJECT				



FOR STATION & OFFSET CALLOUTS AT NEW ROAD TAPERS AND RADII SEE INTERSECTION DETAIL SHEETS 334 TO 336

BEGIN ROADWAY IMPROVEMENTS STA. 46+86.01

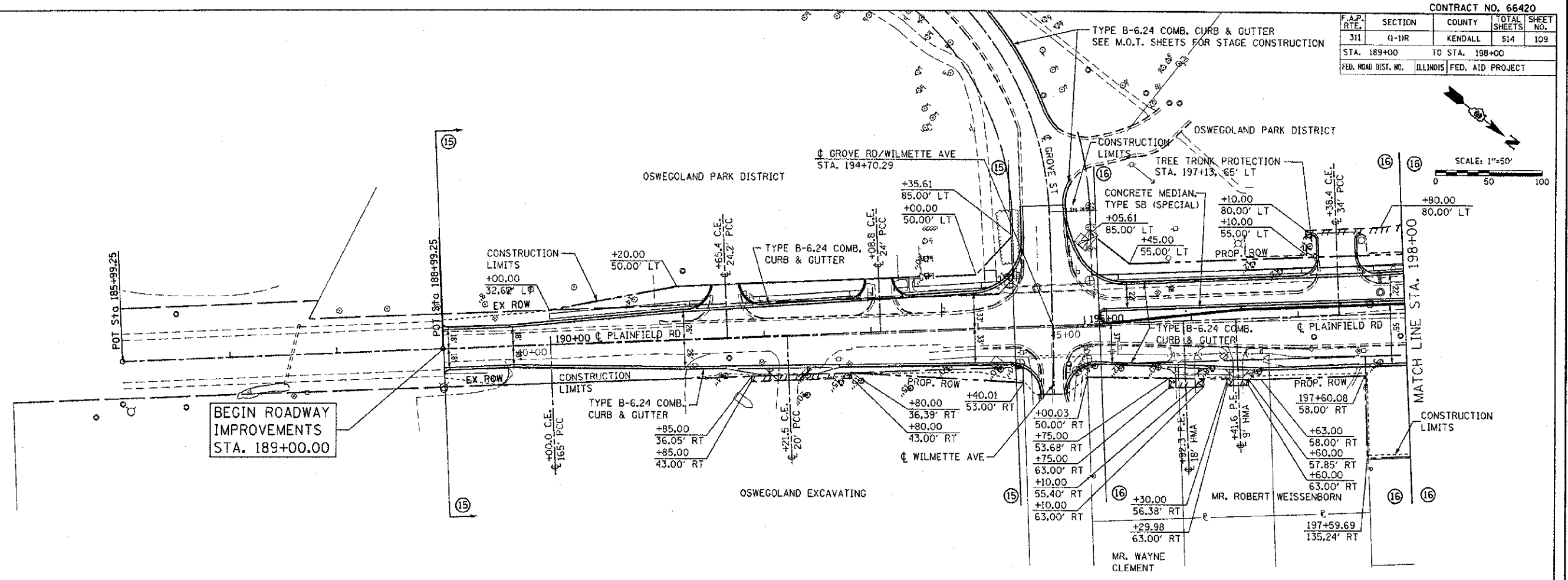
END ROADWAY IMPROVEMENTS STA. 51+59.17



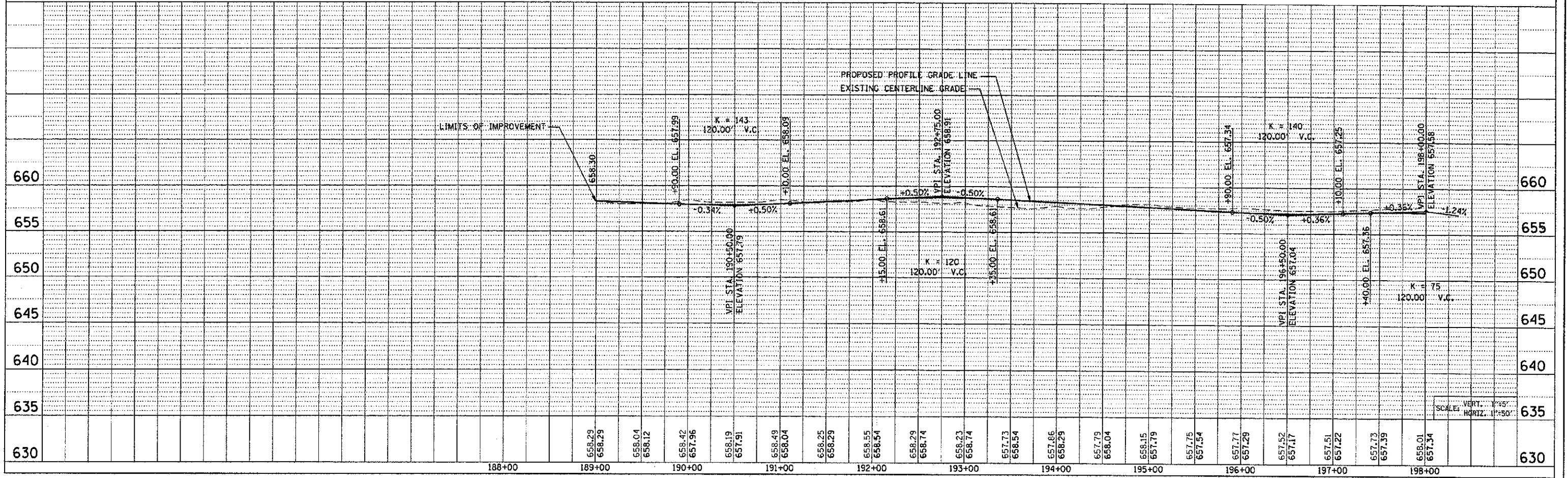
TUG PROJ. #3102314  
 PLOT DATE # 7/5/2012  
 FILE NAME = p:\nsw\11\_1061.dwg



CONTRACT NO. 66420				
F.A.P. RTE.	SECTION	COUNTY	TOTAL SHEETS	SHEET NO.
311	0-1R	KENDALL	514	109
STA. 189+00		TO STA. 198+00		
FED. ROAD DIST. NO.		ILLINOIS FED. AID PROJECT		

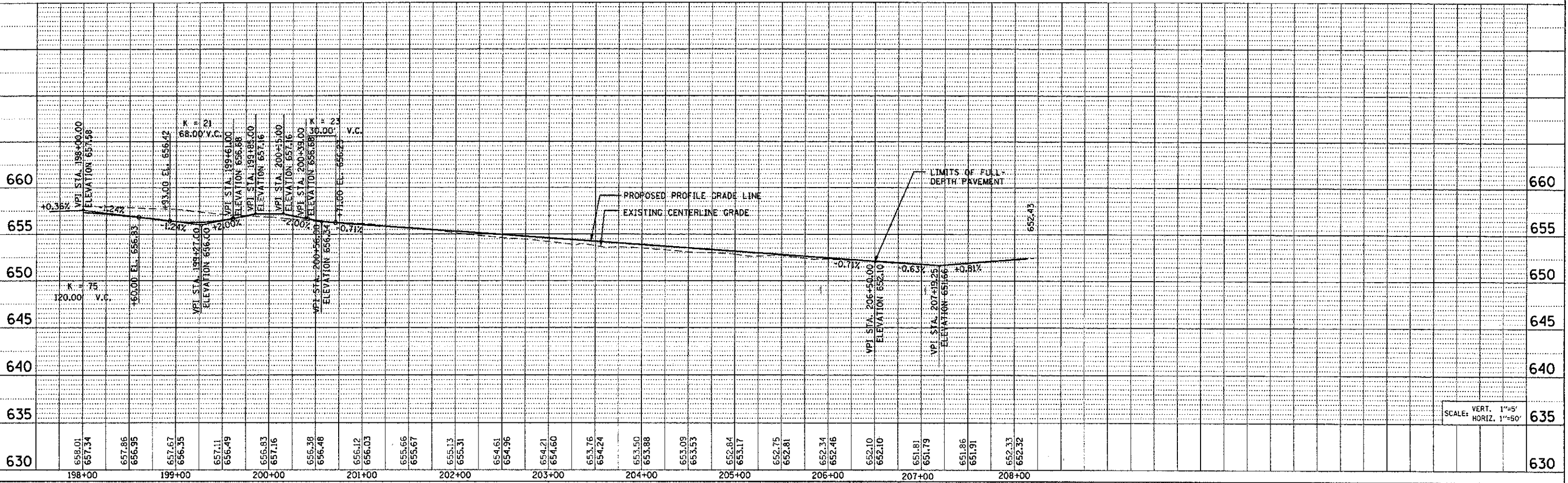
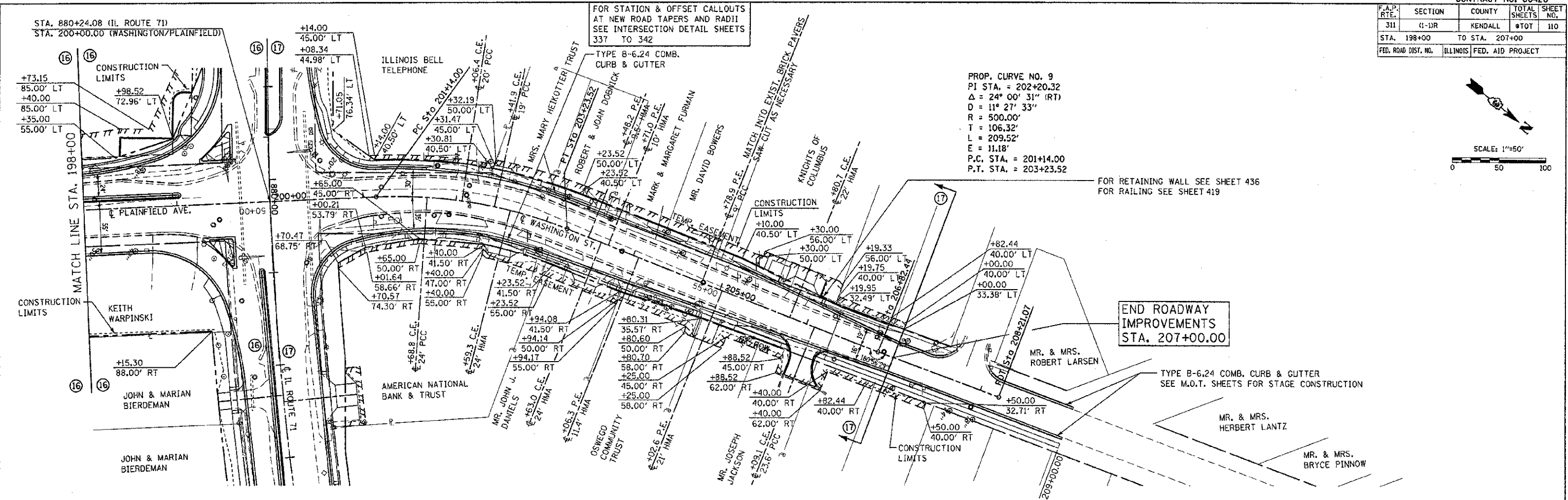
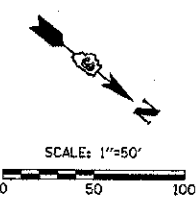


BEGIN ROADWAY IMPROVEMENTS STA. 189+00.00



I:\PROJECTS\66420\DWG\66420-109.DWG  
 PLOT FILE NAME = c:\pwworkspace\dwg\66420-109.dwg

F.A.P. RTE.	SECTION	COUNTY	TOTAL SHEETS	SHEET NO.
311	4-DR	KENDALL	TOT	110
STA. 198+00		TO STA. 207+00		
FED. ROAD DIST. NO.		ILLINOIS FED. AID PROJECT		



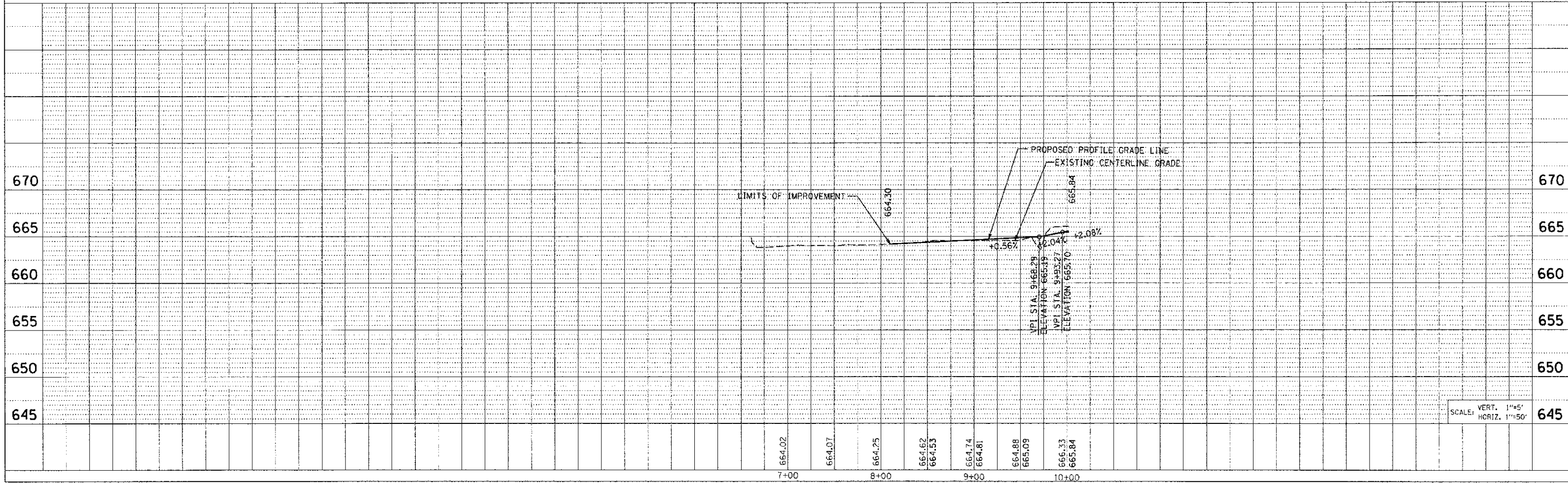
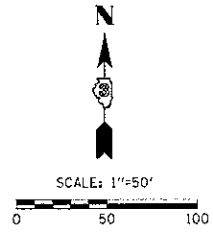
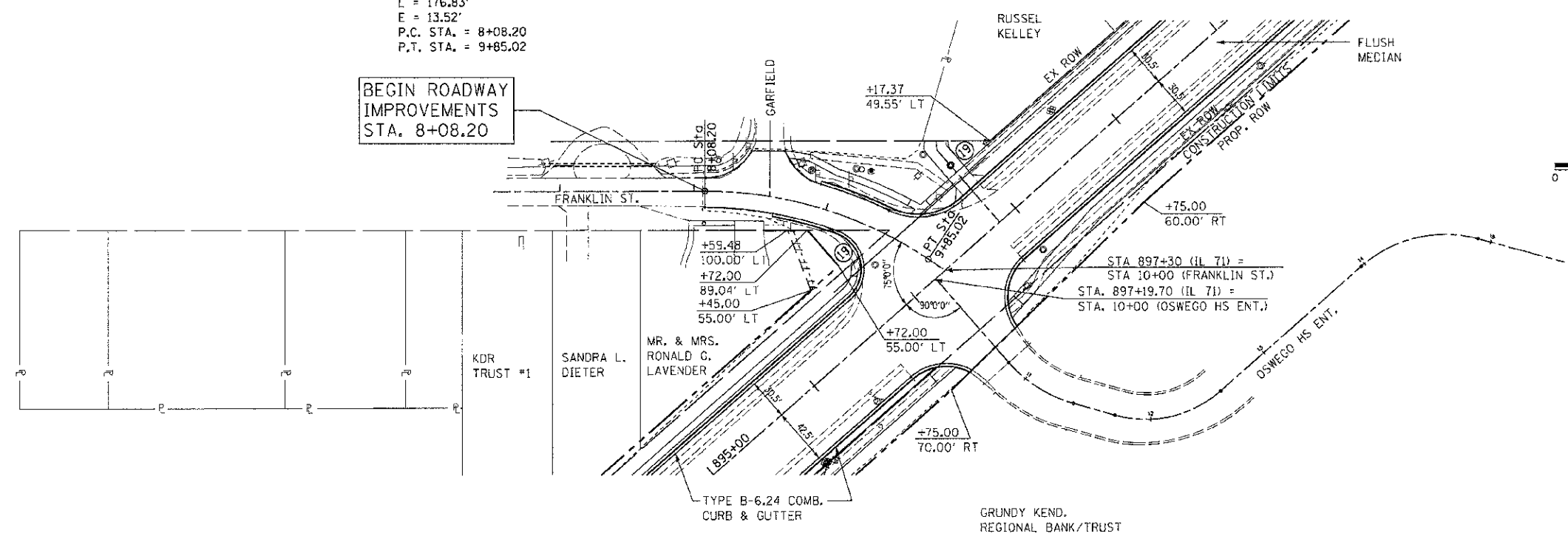
TUG PROJ. # 010914  
 DATE = 8/7/2012  
 FILE NAME = C:\Users\kay\Documents\103665\PL1715-revised.dgn

F.A.P. RTE.	SECTION	COUNTY	TOTAL SHEETS	SHEET NO.
311	(1-DR)	KENDALL	514	111
STA. 8+08.20		TC STA. 10+00		
FED. ROAD DIST. NO.	ILLINOIS	FED. AID PROJECT		

PROP. CURVE FRANKLIN-1  
 PI STA. = 8+99.26  
 $\Delta = 33^\circ 46' 16''$  (RT)  
 $D = 19^\circ 05' 55''$   
 $R = 300.00'$   
 $T = 91.06'$   
 $L = 176.83'$   
 $E = 13.52'$   
 P.C. STA. = 8+08.20  
 P.T. STA. = 9+85.02

FOR STATION & OFFSET CALLOUTS AT NEW ROAD TAPERS AND RADII SEE INTERSECTION DETAIL SHEET 343

BEGIN ROADWAY IMPROVEMENTS STA. 8+08.20



THE UPCHURCH GROUP, INC., 123 NORTH 15TH STREET, MATTOON, ILLINOIS 61938, (217) 235-3177  
 PLOT DATE: 7/25/2012  
 FILE NAME: p:\projects\1005\1005.dwg

PLAN RTE.	SECTION	COUNTY	TOTAL SHEETS	SHEET NO.
311	11-11 H	KENDALL	514	112
STA.	TO STA.			
ILL. ROAD DIST. NO.		ILLINOIS	FED. AID PROJECT	

**GENERAL NOTES**

1. AT ANY LOCATION WHERE TRAFFIC HAS BEEN SHIFTED SO THAT THE RIGHT EDGE OF TRAFFIC LANE IS MORE THAN 24' FROM AN EXISTING STOP SIGN, OR WHERE THE EXISTING STOP SIGN VISIBILITY IS BLOCKED, THE CONTRACTOR SHALL RELOCATE EXISTING SIGN AND STOP BAR TO AN APPROPRIATE LOCATION. SKID MOUNTING SHALL BE USED WHERE SIGN PLACEMENT IS ON PAVEMENT.

**PRE-STAGE 1 TRAFFIC CONTROL AND CONSTRUCTION SEQUENCE**

1. ONE CHANGEABLE MESSAGE SIGN WILL BE INSTALLED AT EACH END OF THE STAGE CONSTRUCTION LIMITS ON IL 71 AS DIRECTED BY THE ENGINEER. CHANGEABLE MESSAGE SIGNS SHALL REMAIN IN PLACE FOR THE DURATION OF STAGES 1, 2 & 3.
2. CONTRACTOR SHALL PLACE ALL ADVANCED WARNING SIGNAGE PRIOR TO BEGINNING ANY CONSTRUCTION IN ACCORDANCE WITH IDOT STANDARD 701206, 701326 AND 701801.
3. TRAFFIC WILL REMAIN ON EXISTING PAVEMENT.
4. CONSTRUCT TEMPORARY DITCHES AND INSTALL TEMPORARY CULVERTS AS SHOWN ON PLANS.
5. CONSTRUCT PERMANENT CULVERTS AND STORM SEWER ONLY AT LOCATIONS SHOWN ON PLANS.
6. CONSTRUCT PROPOSED TEMPORARY PAVEMENT WIDENING AS SHOWN ON THE PLANS.
7. INSTALL TEMPORARY TRAFFIC SIGNALS AT THE FOREST AVENUE/ILLINOIS 71 INTERSECTION, THE PLAINFIELD ROAD/WASHINGTON STREET/ILLINOIS 71 INTERSECTION AND THE GROVE ROAD/PLAINFIELD ROAD INTERSECTION.
8. CONTRACTOR SHALL PROVIDE AND MAINTAIN TEMPORARY ENTRANCES WHERE REQUIRED DURING CONSTRUCTION.

**STAGE 1 TRAFFIC CONTROL AND CONSTRUCTION SEQUENCE**

1. CONTRACTOR SHALL PLACE ALL ADVANCED WARNING SIGNAGE PRIOR TO BEGINNING ANY CONSTRUCTION IN ACCORDANCE WITH IDOT STANDARD 701502, 701701 AND 701801.
2. TRAFFIC WILL BE SHIFTED TO THE TEMPORARY PAVEMENT CONSTRUCTED IN PRE STAGE 1.
3. PLACE ALL TEMPORARY PAVEMENT MARKINGS AS SHOWN ON THE PLANS.
4. CONTRACTOR SHALL PROVIDE AND MAINTAIN TEMPORARY ENTRANCES WHERE REQUIRED DURING CONSTRUCTION.
5. REMOVE EXISTING PAVEMENT AND CONSTRUCT NEW PAVEMENT, CURB AND GUTTER, ENTRANCES, TEMPORARY PAVEMENT, DRAINAGE, ETC. AS SHOWN ON THE PLANS.
6. TRAFFIC CONTROL AT THE INTERSECTIONS OF FOREST AVENUE/ILLINOIS 71, PLAINFIELD ROAD/WASHINGTON STREET/ILLINOIS 71 AND GROVE ROAD/PLAINFIELD ROAD WILL BE TEMPORARY TRAFFIC SIGNALS. ALL OTHER INTERSECTIONS WILL BE STOP CONTROL ON THE SIDEROADS.
7. FRANKLIN STREET WILL BE CLOSED TO TRAFFIC IN ACCORDANCE WITH IDOT STANDARD BR-21 AND TRAFFIC WILL BE DETOURED TO WASHINGTON STREET AND CHICAGO ROAD AS SHOWN ON THE PLANS.

**MAIN STREET /DOUGLAS STREET STAGE 1A TRAFFIC CONTROL AND CONSTRUCTION SEQUENCE**

1. CONTRACTOR SHALL PLACE ALL ADVANCED WARNING SIGNAGE PRIOR TO BEGINNING ANY CONSTRUCTION IN ACCORDANCE WITH IDOT STANDARD 701502, 701701 AND 701801.
2. TRAFFIC ON ILLINOIS 71 WILL REMAIN THE SAME AS STAGE 1.
3. TRAFFIC ON MAIN ST. WILL BE SHIFTED TO THE TEMPORARY PAVEMENT CONSTRUCTED DURING STAGE 1.
4. PLACE ALL TEMPORARY PAVEMENT MARKINGS AS SHOWN ON THE PLANS.
5. CONTRACTOR SHALL PROVIDE AND MAINTAIN TEMPORARY ENTRANCES WHERE REQUIRED DURING CONSTRUCTION.
6. REMOVE EXISTING PAVEMENT AND CONSTRUCT TEMPORARY PAVEMENT, NEW PAVEMENT, CURB AND GUTTER, ENTRANCES, DRAINAGE, ETC. AS SHOWN ON THE PLANS.
7. TRAFFIC CONTROL AT THE INTERSECTION WILL BE A STOP SIGN ON MAIN STREET.

**MAIN STREET /DOUGLAS STREET STAGE 1B TRAFFIC CONTROL AND CONSTRUCTION SEQUENCE**

1. CONTRACTOR SHALL PLACE ALL ADVANCED WARNING SIGNAGE PRIOR TO BEGINNING ANY CONSTRUCTION IN ACCORDANCE WITH IDOT STANDARD 701502, 701701 AND 701801.
2. TRAFFIC ON ILLINOIS 71 WILL REMAIN THE SAME AS STAGE 1.
3. MAIN ST. INTERSECTION WITH IL 71 IS PERMANENTLY CLOSED. PROVIDE ACCESS TO MAIN ST.
4. TRAFFIC ON DOUGLAS ST. WILL BE SHIFTED TO THE TEMPORARY PAVEMENT AND NEW PAVEMENT CONSTRUCTED DURING STAGE 1A.
5. PLACE ALL TEMPORARY PAVEMENT MARKINGS AS SHOWN ON THE PLANS.
6. CONTRACTOR SHALL PROVIDE AND MAINTAIN TEMPORARY ENTRANCES WHERE REQUIRED DURING CONSTRUCTION.
7. REMOVE EXISTING PAVEMENT AND TEMPORARY PAVEMENT AND CONSTRUCT NEW PAVEMENT, CURB AND GUTTER, ENTRANCES, DRAINAGE, ETC. AS SHOWN ON THE PLANS.
8. TRAFFIC CONTROL AT THE INTERSECTION OF DOUGLAS ST. & IL 71 WILL BE A TEMPORARY STOP SIGN ON DOUGLAS ST.

**MAIN STREET /DOUGLAS STREET STAGE 1C TRAFFIC CONTROL AND CONSTRUCTION SEQUENCE**

1. CONTRACTOR SHALL PLACE ALL ADVANCED WARNING SIGNAGE PRIOR TO BEGINNING ANY CONSTRUCTION IN ACCORDANCE WITH IDOT STANDARD 701502, 701701 AND 701801.
2. TRAFFIC ON ILLINOIS 71 WILL REMAIN THE SAME AS STAGE 1.
3. TRAFFIC ON DOUGLAS ST. WILL BE SHIFTED TO THE NEW PAVEMENT.
4. PLACE ALL TEMPORARY PAVEMENT MARKINGS AS SHOWN ON THE PLANS.
5. CONTRACTOR SHALL PROVIDE AND MAINTAIN TEMPORARY ENTRANCES WHERE REQUIRED DURING CONSTRUCTION.
6. REMOVE TEMPORARY PAVEMENT CONSTRUCTED DURING STAGE 1A AND CONSTRUCT NEW PAVEMENT, CURB AND GUTTER, ENTRANCES, DRAINAGE, ETC. AS SHOWN ON THE PLANS.
7. TRAFFIC CONTROL AT THE INTERSECTION WILL BE A TEMPORARY STOP SIGN ON DOUGLAS ST.

**FOREST AVENUE STAGE 1A TRAFFIC CONTROL AND CONSTRUCTION SEQUENCE**

1. CONTRACTOR SHALL PLACE ALL ADVANCED WARNING SIGNAGE PRIOR TO BEGINNING ANY CONSTRUCTION IN ACCORDANCE WITH IDOT STANDARD 701502, 701701 AND 701801.
2. TRAFFIC ON ILLINOIS 71 AND FOREST AVENUE WILL REMAIN THE SAME AS STAGE 1 EXCEPT THE SOUTHBOUND RIGHT TURN MOVEMENT WILL BE SHIFTED AS SHOWN ON THE PLANS.
3. PLACE ALL TEMPORARY PAVEMENT MARKINGS AS SHOWN ON THE PLANS.
4. CONTRACTOR SHALL PROVIDE AND MAINTAIN TEMPORARY ENTRANCES WHERE REQUIRED DURING CONSTRUCTION.
5. REMOVE EXISTING PAVEMENT AND CONSTRUCT TEMPORARY PAVEMENT, NEW PAVEMENT, CURB AND GUTTER, ENTRANCES, DRAINAGE, ETC. AS SHOWN ON THE PLANS.
6. TRAFFIC CONTROL AT THE INTERSECTION WILL BE TEMPORARY TRAFFIC SIGNALS.

**FOREST AVENUE STAGE 1B TRAFFIC CONTROL AND CONSTRUCTION SEQUENCE**

1. CONTRACTOR SHALL PLACE ALL ADVANCED WARNING SIGNAGE PRIOR TO BEGINNING ANY CONSTRUCTION IN ACCORDANCE WITH IDOT STANDARD 701502, 701701 AND 701801.
2. TRAFFIC ON ILLINOIS 71 WILL REMAIN THE SAME AS STAGE 1.
3. TRAFFIC ON FOREST AVENUE WILL BE SHIFTED TO THE TEMPORARY PAVEMENT AND NEW PAVEMENT CONSTRUCTED DURING STAGE 1 AND 1A.
4. PLACE ALL TEMPORARY PAVEMENT MARKINGS AS SHOWN ON THE PLANS.
5. CONTRACTOR SHALL PROVIDE AND MAINTAIN TEMPORARY ENTRANCES WHERE REQUIRED DURING CONSTRUCTION.
6. REMOVE EXISTING PAVEMENT AND TEMPORARY PAVEMENT CONSTRUCTED DURING STAGE 1 AND CONSTRUCT NEW PAVEMENT, CURB AND GUTTER, ENTRANCES, DRAINAGE, ETC. AS SHOWN ON THE PLANS.
7. TRAFFIC CONTROL AT THE INTERSECTION WILL BE TEMPORARY TRAFFIC SIGNALS.

**FOREST AVENUE STAGE 1C TRAFFIC CONTROL AND CONSTRUCTION SEQUENCE**

1. CONTRACTOR SHALL PLACE ALL ADVANCED WARNING SIGNAGE PRIOR TO BEGINNING ANY CONSTRUCTION IN ACCORDANCE WITH IDOT STANDARD 701502, 701701 AND 701801.
2. TRAFFIC ON ILLINOIS 71 AND FOREST AVENUE WILL REMAIN THE SAME AS STAGE 1B EXCEPT THE WESTBOUND RIGHT TURN MOVEMENT WILL BE SHIFTED AS SHOWN ON THE PLANS.
3. PLACE ALL TEMPORARY PAVEMENT MARKINGS AS SHOWN ON THE PLANS.
4. CONTRACTOR SHALL PROVIDE AND MAINTAIN TEMPORARY ENTRANCES WHERE REQUIRED DURING CONSTRUCTION.
5. REMOVE TEMPORARY & EXISTING PAVEMENT AND CONSTRUCT NEW PAVEMENT, CURB AND GUTTER, ENTRANCES, DRAINAGE, ETC. AS SHOWN ON THE PLANS.
6. TRAFFIC CONTROL AT THE INTERSECTION WILL BE TEMPORARY TRAFFIC SIGNALS.

**PLAINFIELD ROAD /WASHINGTON STREET /GROVE ROAD STAGE 1A TRAFFIC CONTROL AND CONSTRUCTION SEQUENCE**

1. CONTRACTOR SHALL PLACE ALL ADVANCED WARNING SIGNAGE PRIOR TO BEGINNING ANY CONSTRUCTION IN ACCORDANCE WITH IDOT STANDARD 701502, 701701 AND 701801.
2. TRAFFIC ON ILLINOIS 71, PLAINFIELD ROAD AND WASHINGTON STREET WILL REMAIN THE SAME AS STAGE 1.
3. TRAFFIC ON GROVE ROAD WILL REMAIN THE SAME AS STAGE 1 EXCEPT THE EASTBOUND RIGHT TURN MOVEMENT WILL BE SHIFTED AS SHOWN ON THE PLANS.
4. PLACE ALL TEMPORARY PAVEMENT MARKINGS AS SHOWN ON THE PLANS.
5. CONTRACTOR SHALL PROVIDE AND MAINTAIN TEMPORARY ENTRANCES WHERE REQUIRED DURING CONSTRUCTION.
6. REMOVE EXISTING PAVEMENT AND CONSTRUCT TEMPORARY PAVEMENT, NEW PAVEMENT, CURB AND GUTTER, ENTRANCES, DRAINAGE, ETC. AS SHOWN ON THE PLANS.
7. TRAFFIC CONTROL AT THE INTERSECTIONS OF GROVE ROAD/PLAINFIELD ROAD AND PLAINFIELD ROAD/WASHINGTON STREET/ILLINOIS 71 WILL BE TEMPORARY TRAFFIC SIGNALS.

**PLAINFIELD ROAD /WASHINGTON STREET /GROVE ROAD STAGE 1B TRAFFIC CONTROL AND CONSTRUCTION SEQUENCE**

1. CONTRACTOR SHALL PLACE ALL ADVANCED WARNING SIGNAGE PRIOR TO BEGINNING ANY CONSTRUCTION IN ACCORDANCE WITH IDOT STANDARD 701502, 701701 AND 701801.
2. TRAFFIC ON ILLINOIS 71, PLAINFIELD ROAD AND WASHINGTON STREET WILL REMAIN THE SAME AS STAGE 1A EXCEPT THE SOUTHBOUND RIGHT TURN LANE WILL BE SHIFTED AS SHOWN ON THE PLANS.
3. TRAFFIC ON GROVE ROAD WILL BE SHIFTED TO THE PAVEMENT CONSTRUCTED DURING STAGE 1.
4. PLACE ALL TEMPORARY PAVEMENT MARKINGS AS SHOWN ON THE PLANS.
5. CONTRACTOR SHALL PROVIDE AND MAINTAIN TEMPORARY ENTRANCES WHERE REQUIRED DURING CONSTRUCTION.
6. REMOVE EXISTING PAVEMENT AND TEMPORARY PAVEMENT AND CONSTRUCT NEW PAVEMENT, NEW CURB AND GUTTER, ENTRANCES, DRAINAGE, ETC. AS SHOWN ON THE PLANS.
7. TRAFFIC CONTROL AT THE INTERSECTIONS OF GROVE ROAD/PLAINFIELD ROAD AND PLAINFIELD ROAD/WASHINGTON STREET/ILLINOIS 71 WILL BE TEMPORARY TRAFFIC SIGNALS.

REVISIONS	
NAME	DATE

ILLINOIS DEPARTMENT OF TRANSPORTATION

**MAINTENANCE OF TRAFFIC STAGING NOTES**

SCALE: DATE: 7/15/2012 DRAWN BY: CHECKED BY: RG

IE PROJ: 66420  
 PLOT DATE: 7/13/2012  
 FILE NAME: C:\AS66025\MOI\17\STAGENOTES.DWG

P.A.P. RTE.	SECTION	COUNTY	TOTAL SHEETS	SHEET NO.
311	(1-3) R	KENDALL	54	23
STA.	TO STA.			
FED. ROAD DIST. NO.		ILLINOIS	FED. AID PROJECT	

**PLAINFIELD ROAD / WASHINGTON STREET / GROVE ROAD STAGE 1C  
TRAFFIC CONTROL AND CONSTRUCTION SEQUENCE**

1. CONTRACTOR SHALL PLACE ALL ADVANCED WARNING SIGNAGE PRIOR TO BEGINNING ANY CONSTRUCTION IN ACCORDANCE WITH IDOT STANDARD 701502, 701701 AND 701801.
2. TRAFFIC ON ILLINOIS 71, PLAINFIELD ROAD AND WASHINGTON STREET WILL REMAIN THE SAME AS STAGE 1B.
3. TRAFFIC ON GROVE ROAD WILL REMAIN THE SAME AS STAGE 1B EXCEPT THE SOUTHBOUND RIGHT TURN MOVEMENT WILL BE SHIFTED AS SHOWN ON THE PLANS.
4. PLACE ALL TEMPORARY PAVEMENT MARKINGS AS SHOWN ON THE PLANS.
5. CONTRACTOR SHALL PROVIDE AND MAINTAIN TEMPORARY ENTRANCES WHERE REQUIRED DURING CONSTRUCTION.
6. REMOVE EXISTING PAVEMENT AND CONSTRUCT NEW PAVEMENT, CURB AND GUTTER, ENTRANCES, DRAINAGE, ETC. AS SHOWN ON THE PLANS.
7. TRAFFIC CONTROL AT THE INTERSECTIONS OF GROVE ROAD/PLAINFIELD ROAD AND PLAINFIELD ROAD/WASHINGTON STREET/ILLINOIS 71 WILL BE TEMPORARY TRAFFIC SIGNALS.

**PLAINFIELD ROAD / WASHINGTON STREET / GROVE ROAD STAGE 1D  
TRAFFIC CONTROL AND CONSTRUCTION SEQUENCE**

1. CONTRACTOR SHALL PLACE ALL ADVANCED WARNING SIGNAGE PRIOR TO BEGINNING ANY CONSTRUCTION IN ACCORDANCE WITH IDOT STANDARD 701502, 701701 AND 701801.
2. TRAFFIC ON ILLINOIS 71 WILL REMAIN THE SAME AS STAGE 1.
3. TRAFFIC ON PLAINFIELD ROAD AND WASHINGTON STREET WILL BE SHIFTED TO THE PAVEMENT AND TEMPORARY PAVEMENT CONSTRUCTED DURING STAGE 1 AS SHOWN ON THE PLANS.
4. TRAFFIC ON GROVE ROAD WILL BE SHIFTED TO THE NEW PAVEMENT AS SHOWN ON THE PLANS.
5. PLACE ALL TEMPORARY PAVEMENT MARKINGS AS SHOWN ON THE PLANS.
6. CONTRACTOR SHALL PROVIDE AND MAINTAIN TEMPORARY ENTRANCES WHERE REQUIRED DURING CONSTRUCTION.
7. REMOVE EXISTING PAVEMENT AND TEMPORARY PAVEMENT CONSTRUCTED DURING PRESTAGE 1 AND CONSTRUCT NEW PAVEMENT, CURB AND GUTTER, ENTRANCES, DRAINAGE, ETC. AS SHOWN ON THE PLANS.
8. WILMETTE STREET WILL BE CLOSED TO TRAFFIC IN ACCORDANCE WITH IDOT STANDARD BLR-21 AND TRAFFIC WILL BE DETOURED TO CALUMET STREET AS SHOWN ON THE PLANS.
9. TRAFFIC CONTROL AT THE INTERSECTIONS OF GROVE ROAD/PLAINFIELD ROAD AND PLAINFIELD ROAD/WASHINGTON STREET/ILLINOIS 71 WILL BE TEMPORARY TRAFFIC SIGNALS.

**PLAINFIELD ROAD / WASHINGTON STREET / GROVE ROAD STAGE 1E  
TRAFFIC CONTROL AND CONSTRUCTION SEQUENCE**

1. CONTRACTOR SHALL PLACE ALL ADVANCED WARNING SIGNAGE PRIOR TO BEGINNING ANY CONSTRUCTION IN ACCORDANCE WITH IDOT STANDARD 701502, 701701 AND 701801.
2. TRAFFIC ON ILLINOIS 71 AND GROVE ROAD WILL REMAIN THE SAME AS STAGE 1D.
3. TRAFFIC ON PLAINFIELD ROAD AND WASHINGTON STREET WILL REMAIN THE SAME AS STAGE 1D EXCEPT THE WESTBOUND RIGHT TURN MOVEMENT WILL BE SHIFTED AS SHOWN ON THE PLANS.
4. PLACE ALL TEMPORARY PAVEMENT MARKINGS AS SHOWN ON THE PLANS.

5. CONTRACTOR SHALL PROVIDE AND MAINTAIN TEMPORARY ENTRANCES WHERE REQUIRED DURING CONSTRUCTION.
6. REMOVE EXISTING PAVEMENT AND TEMPORARY PAVEMENT CONSTRUCTED DURING PRESTAGE 1 AND CONSTRUCT NEW PAVEMENT, CURB AND GUTTER, ENTRANCES, DRAINAGE, ETC. AS SHOWN ON THE PLANS.
7. TRAFFIC CONTROL AT THE INTERSECTIONS OF GROVE ROAD/PLAINFIELD ROAD AND PLAINFIELD ROAD/WASHINGTON STREET/ILLINOIS 71 WILL BE TEMPORARY TRAFFIC SIGNALS.

**STAGE 2 TRAFFIC CONTROL AND CONSTRUCTION SEQUENCE**

1. CONTRACTOR SHALL PLACE ALL ADVANCED WARNING SIGNAGE PRIOR TO BEGINNING ANY CONSTRUCTION IN ACCORDANCE WITH IDOT STANDARD 701502, 701602, 701701 AND 701801.
2. TRAFFIC WILL BE SHIFTED TO THE NEW PAVEMENT AND TEMPORARY PAVEMENT CONSTRUCTED DURING STAGE 1.
3. PLACE ALL TEMPORARY PAVEMENT MARKINGS AS SHOWN ON THE PLANS.
4. CONTRACTOR SHALL PROVIDE AND MAINTAIN TEMPORARY ENTRANCES WHERE REQUIRED DURING CONSTRUCTION.
5. REMOVE EXISTING PAVEMENT AND TEMPORARY PAVEMENT CONSTRUCTED DURING STAGE 1 AND CONSTRUCT NEW PAVEMENT, CURB AND GUTTER, ENTRANCES, DRAINAGE, ETC. AS SHOWN ON THE PLANS.
6. TRAFFIC CONTROL AT THE INTERSECTIONS OF FOREST AVENUE/ILLINOIS 71, AND PLAINFIELD ROAD/WASHINGTON STREET/ILLINOIS 71 WILL BE TEMPORARY TRAFFIC SIGNALS. TRAFFIC CONTROL AT THE INTERSECTION OF GROVE ROAD/PLAINFIELD ROAD WILL BE TEMPORARY TRAFFIC SIGNALS. ALL OTHER INTERSECTIONS WILL BE STOP CONTROL ON THE SIDEROADS.
7. PARADISE PARKWAY WILL BE CLOSED TO TRAFFIC IN ACCORDANCE WITH IDOT STANDARD BLR-21 AND TRAFFIC WILL BE DETOURED TO FOREST AVENUE AS SHOWN ON THE PLANS.
8. CALUMET STREET WILL BE CLOSED TO TRAFFIC IN ACCORDANCE WITH IDOT STANDARD BLR-21 AND TRAFFIC WILL BE DETOURED TO PLAINFIELD RD. AS SHOWN ON THE PLANS.

**FOREST AVENUE STAGE 2A TRAFFIC CONTROL  
AND CONSTRUCTION SEQUENCE**

1. CONTRACTOR SHALL PLACE ALL ADVANCED WARNING SIGNAGE PRIOR TO BEGINNING ANY CONSTRUCTION IN ACCORDANCE WITH IDOT STANDARD 701502, 701701 AND 701801.
2. TRAFFIC ON ILLINOIS 71 AND FOREST AVENUE WILL REMAIN THE SAME AS STAGE 2 EXCEPT THE NORTHBOUND RIGHT TURN MOVEMENT WILL BE SHIFTED AS SHOWN ON THE PLANS.
3. PLACE ALL TEMPORARY PAVEMENT MARKINGS AS SHOWN ON THE PLANS.
4. CONTRACTOR SHALL PROVIDE AND MAINTAIN TEMPORARY ENTRANCES WHERE REQUIRED DURING CONSTRUCTION.
5. REMOVE EXISTING PAVEMENT AND TEMPORARY PAVEMENT CONSTRUCTED DURING STAGE 1 AND CONSTRUCT NEW PAVEMENT, CURB AND GUTTER, ENTRANCES, DRAINAGE, ETC. AS SHOWN ON THE PLANS.
6. TRAFFIC CONTROL AT THE INTERSECTION WILL BE TEMPORARY TRAFFIC SIGNALS.

**FOREST AVENUE STAGE 2B TRAFFIC CONTROL  
AND CONSTRUCTION SEQUENCE**

1. CONTRACTOR SHALL PLACE ALL ADVANCED WARNING SIGNAGE PRIOR TO BEGINNING ANY CONSTRUCTION IN ACCORDANCE WITH IDOT STANDARD 701502, 701701 AND 701801.
2. TRAFFIC ON ILLINOIS 71 WILL REMAIN THE SAME AS STAGE 2.
3. TRAFFIC ON FOREST AVENUE WILL BE SHIFTED TO EAST AS SHOWN ON THE PLANS.
4. PLACE ALL TEMPORARY PAVEMENT MARKINGS AS SHOWN ON THE PLANS.
5. CONTRACTOR SHALL PROVIDE AND MAINTAIN TEMPORARY ENTRANCES WHERE REQUIRED DURING CONSTRUCTION.
6. REMOVE EXISTING PAVEMENT AND TEMPORARY PAVEMENT CONSTRUCTED DURING STAGE 1 AND CONSTRUCT NEW PAVEMENT, CURB AND GUTTER, ENTRANCES, DRAINAGE, ETC. AS SHOWN ON THE PLANS.
7. TRAFFIC CONTROL AT THE INTERSECTION WILL BE TEMPORARY TRAFFIC SIGNALS.

**FOREST AVENUE STAGE 2C TRAFFIC CONTROL  
AND CONSTRUCTION SEQUENCE**

1. CONTRACTOR SHALL PLACE ALL ADVANCED WARNING SIGNAGE PRIOR TO BEGINNING ANY CONSTRUCTION IN ACCORDANCE WITH IDOT STANDARD 701502, 701701 AND 701801.
2. TRAFFIC ON ILLINOIS 71 AND FOREST AVENUE WILL REMAIN THE SAME AS STAGE 2B EXCEPT THE EASTBOUND RIGHT TURN MOVEMENT WILL BE SHIFTED AS SHOWN ON THE PLANS.
3. PLACE ALL TEMPORARY PAVEMENT MARKINGS AS SHOWN ON THE PLANS.
4. CONTRACTOR SHALL PROVIDE AND MAINTAIN TEMPORARY ENTRANCES WHERE REQUIRED DURING CONSTRUCTION.
5. REMOVE EXISTING PAVEMENT AND TEMPORARY PAVEMENT CONSTRUCTED DURING STAGE 1 AND CONSTRUCT NEW PAVEMENT, CURB AND GUTTER, ENTRANCES, DRAINAGE, ETC. AS SHOWN ON THE PLANS.
6. TRAFFIC CONTROL AT THE INTERSECTION WILL BE TEMPORARY TRAFFIC SIGNALS.

**PLAINFIELD ROAD / WASHINGTON STREET / GROVE ROAD STAGE 2A  
TRAFFIC CONTROL AND CONSTRUCTION SEQUENCE**

1. CONTRACTOR SHALL PLACE ALL ADVANCED WARNING SIGNAGE PRIOR TO BEGINNING ANY CONSTRUCTION IN ACCORDANCE WITH IDOT STANDARD 701502, 701701 AND 701801.
2. TRAFFIC ON ILLINOIS 71, GROVE ROAD, PLAINFIELD ROAD AND WASHINGTON STREET WILL REMAIN THE SAME AS STAGE 2 EXCEPT THE NORTHBOUND RIGHT TURN MOVEMENT ON PLAINFIELD ROAD WILL BE SHIFTED AS SHOWN ON THE PLANS.
3. PLACE ALL TEMPORARY PAVEMENT MARKINGS AS SHOWN ON THE PLANS.
4. CONTRACTOR SHALL PROVIDE AND MAINTAIN TEMPORARY ENTRANCES WHERE REQUIRED DURING CONSTRUCTION.
5. REMOVE EXISTING PAVEMENT AND TEMPORARY PAVEMENT CONSTRUCTED DURING STAGE 1 AND CONSTRUCT NEW PAVEMENT, CURB AND GUTTER, ENTRANCES, DRAINAGE, ETC. AS SHOWN ON THE PLANS.
6. TRAFFIC CONTROL AT THE INTERSECTION OF PLAINFIELD ROAD/WASHINGTON STREET/ILLINOIS 71 WILL BE TEMPORARY TRAFFIC SIGNALS. TRAFFIC CONTROL AT THE INTERSECTION OF GROVE ROAD/PLAINFIELD ROAD WILL BE TEMPORARY TRAFFIC SIGNALS.

**PLAINFIELD ROAD / WASHINGTON STREET / GROVE ROAD STAGE 2B  
TRAFFIC CONTROL AND CONSTRUCTION SEQUENCE**

1. CONTRACTOR SHALL PLACE ALL ADVANCED WARNING SIGNAGE PRIOR TO BEGINNING ANY CONSTRUCTION IN ACCORDANCE WITH IDOT STANDARD 701502, 701701 AND 701801.
2. TRAFFIC ON ILLINOIS 71 WILL REMAIN THE SAME AS STAGE 2A EXCEPT THE EASTBOUND RIGHT TURN MOVEMENT WILL BE SHIFTED AS SHOWN ON THE PLANS.
3. TRAFFIC ON PLAINFIELD ROAD AND WASHINGTON STREET WILL BE SHIFTED TO THE EAST AS SHOWN ON THE PLANS.
4. TRAFFIC ON GROVE ROAD WILL REMAIN THE SAME AS STAGE 2A.
5. PLACE ALL TEMPORARY PAVEMENT MARKINGS AS SHOWN ON THE PLANS.
6. CONTRACTOR SHALL PROVIDE AND MAINTAIN TEMPORARY ENTRANCES WHERE REQUIRED DURING CONSTRUCTION.
7. REMOVE EXISTING PAVEMENT AND TEMPORARY PAVEMENT CONSTRUCTED DURING STAGE 1 AND CONSTRUCT NEW PAVEMENT, NEW CURB AND GUTTER, ENTRANCES, DRAINAGE, ETC. AS SHOWN ON THE PLANS.
8. TRAFFIC CONTROL AT THE INTERSECTION OF PLAINFIELD ROAD/WASHINGTON STREET/ILLINOIS 71 WILL BE TEMPORARY TRAFFIC SIGNALS. TRAFFIC CONTROL AT THE INTERSECTION OF GROVE ROAD/PLAINFIELD ROAD WILL BE TEMPORARY TRAFFIC SIGNALS.

**STAGE 3 TRAFFIC CONTROL AND CONSTRUCTION SEQUENCE**

1. CONTRACTOR SHALL PLACE ALL ADVANCED WARNING SIGNAGE PRIOR TO BEGINNING ANY CONSTRUCTION IN ACCORDANCE WITH IDOT STANDARD 701502, 701602 AND 701801.
2. TRAFFIC WILL BE SHIFTED TO THE NEW PAVEMENT.
3. PLACE ALL TEMPORARY PAVEMENT MARKINGS AS SHOWN ON THE PLANS.
4. CONTRACTOR SHALL PROVIDE AND MAINTAIN TEMPORARY ENTRANCES WHERE REQUIRED DURING CONSTRUCTION.
5. REMOVE TEMPORARY PAVEMENT CONSTRUCTED DURING PREVIOUS STAGES CONSTRUCT NEW PAVEMENT, CURB AND GUTTER, MEDIANS, DRAINAGE, ETC. AS SHOWN ON THE PLANS.
6. TRAFFIC CONTROL AT THE INTERSECTIONS OF FOREST AVENUE/ILLINOIS 71, AND PLAINFIELD ROAD/WASHINGTON STREET/ILLINOIS 71 WILL BE TEMPORARY TRAFFIC SIGNALS. TRAFFIC CONTROL AT THE INTERSECTION OF GROVE ROAD/PLAINFIELD ROAD WILL BE TEMPORARY TRAFFIC SIGNALS. ALL OTHER INTERSECTIONS WILL BE STOP CONTROL ON THE SIDEROADS.

REVISIONS	
NAME	DATE

ILLINOIS DEPARTMENT OF TRANSPORTATION

**MAINTENANCE OF TRAFFIC STAGING NOTES**

SCALE: \_\_\_\_\_ DRAWN BY \_\_\_\_\_

DATE 7/3/2012 CHECKED BY RG

IE 030114-000002  
 PLOT DATE = 7/13/2012  
 FILE NAME = D:\SR020\PROJECT\71 STAFF NOTES\02.SHT

F.A.P. NO.	SECTION	COUNTY	TOTAL SHEETS	SHEET NO.
311	(1-2) R	KENDALL	514	114
STA.	TO STA.			
FED. ROAD DIST. NO.		ILLINOIS FED. AID PROJECT		

**PRE-STAGE 4 TRAFFIC CONTROL AND CONSTRUCTION SEQUENCE**

- ONE CHANGEABLE MESSAGE SIGN WILL BE INSTALLED AT EACH END OF THE STAGE CONSTRUCTION LIMITS ON IL 71 AS DIRECTED BY THE ENGINEER. CHANGEABLE MESSAGE SIGNS SHALL REMAIN IN PLACE FOR THE DURATION OF STAGES 4, 5 & 6.
- CONTRACTOR SHALL PLACE ALL ADVANCED WARNING SIGNAGE PRIOR TO BEGINNING ANY CONSTRUCTION IN ACCORDANCE WITH IDOT STANDARD 701502, 701326 AND 701801.
- TRAFFIC WILL REMAIN ON EXISTING PAVEMENT.
- CONSTRUCT TEMPORARY DITCHES AND INSTALL TEMPORARY CULVERTS AS SHOWN ON PLANS.
- CONSTRUCT PERMANENT CULVERTS AND STORM SEWER ONLY AT LOCATIONS SHOWN ON PLANS.
- CONSTRUCT PROPOSED TEMPORARY PAVEMENT WIDENING AS SHOWN ON THE PLANS.
- INSTALL TEMPORARY TRAFFIC SIGNALS AT THE MINKLER ROAD/ORCHARD ROAD/ILLINOIS 71 INTERSECTION.
- CONTRACTOR SHALL PROVIDE AND MAINTAIN TEMPORARY ENTRANCES WHERE REQUIRED DURING CONSTRUCTION.

**STAGE 4 TRAFFIC CONTROL AND CONSTRUCTION SEQUENCE**

- CONTRACTOR SHALL PLACE ALL ADVANCED WARNING SIGNAGE PRIOR TO BEGINNING ANY CONSTRUCTION IN ACCORDANCE WITH IDOT STANDARD 701502 AND 701801.
- TRAFFIC WILL BE SHIFTED TO THE TEMPORARY PAVEMENT CONSTRUCTED IN PRE-STAGE 4.
- PLACE ALL TEMPORARY PAVEMENT MARKINGS AS SHOWN ON THE PLANS.
- CONTRACTOR SHALL PROVIDE AND MAINTAIN TEMPORARY ENTRANCES WHERE REQUIRED DURING CONSTRUCTION.
- REMOVE EXISTING PAVEMENT AND CONSTRUCT NEW PAVEMENT, CURB AND GUTTER, ENTRANCES, TEMPORARY PAVEMENT, DRAINAGE, ETC. AS SHOWN ON THE PLANS.
- TRAFFIC CONTROL AT THE INTERSECTIONS OF MINKLER ROAD/ORCHARD ROAD/ILLINOIS 71 WILL BE TEMPORARY TRAFFIC SIGNALS. ALL OTHER INTERSECTIONS WILL BE IN FINAL CONDITION.

**MINKLER ROAD / ORCHARD ROAD STAGE 4A TRAFFIC CONTROL AND CONSTRUCTION SEQUENCE**

- CONTRACTOR SHALL PLACE ALL ADVANCED WARNING SIGNAGE PRIOR TO BEGINNING ANY CONSTRUCTION IN ACCORDANCE WITH IDOT STANDARD 701502, 701701 AND 701801.
- TRAFFIC ON ILLINOIS 71 WILL REMAIN THE SAME AS STAGE 4.
- TRAFFIC ON MINKLER ROAD AND ORCHARD ROAD WILL BE SHIFTED TO THE PAVEMENT AND TEMPORARY PAVEMENT CONSTRUCTED DURING STAGE 4.
- CONTRACTOR SHALL PROVIDE AND MAINTAIN TEMPORARY ENTRANCES WHERE REQUIRED DURING CONSTRUCTION.
- REMOVE EXISTING PAVEMENT AND CONSTRUCT NEW PAVEMENT, CURB AND GUTTER, ENTRANCES, DRAINAGE, ETC. AS SHOWN ON THE PLANS.
- TRAFFIC CONTROL AT THE INTERSECTION WILL BE TEMPORARY SIGNALS.

**MINKLER / ORCHARD ROAD STAGE 4B TRAFFIC CONTROL AND CONSTRUCTION SEQUENCE**

- CONTRACTOR SHALL PLACE ALL ADVANCED WARNING SIGNAGE PRIOR TO BEGINNING ANY CONSTRUCTION IN ACCORDANCE WITH IDOT STANDARD 701502, 701701 AND 701801.
- TRAFFIC ON ILLINOIS 71 WILL REMAIN THE SAME AS STAGE 4.
- TRAFFIC ON MINKLER ROAD AND ORCHARD ROAD WILL REMAIN THE SAME AS STAGE 4A EXCEPT THE WESTBOUND RIGHT TURN MOVEMENT WILL BE SHIFTED BETWEEN THE NEW ISLAND AND CURB AND GUTTER CONSTRUCTED DURING STAGE 4 AND STAGE 4A.
- PLACE ALL TEMPORARY PAVEMENT MARKINGS AS SHOWN ON THE PLANS.
- CONTRACTOR SHALL PROVIDE AND MAINTAIN TEMPORARY ENTRANCES WHERE REQUIRED DURING CONSTRUCTION.
- REMOVE EXISTING PAVEMENT AND CONSTRUCT NEW PAVEMENT, CURB AND GUTTER, ENTRANCES, DRAINAGE, ETC. AS SHOWN ON THE PLANS.
- TRAFFIC CONTROL AT THE INTERSECTION WILL BE TEMPORARY SIGNALS.

**MINKLER ROAD / ORCHARD ROAD STAGE 4C TRAFFIC CONTROL AND CONSTRUCTION SEQUENCE**

- CONTRACTOR SHALL PLACE ALL ADVANCED WARNING SIGNAGE PRIOR TO BEGINNING ANY CONSTRUCTION IN ACCORDANCE WITH IDOT STANDARD 701502, 701701 AND 701801.
- TRAFFIC ON ILLINOIS 71 WILL REMAIN THE SAME AS STAGE 4.
- TRAFFIC ON MINKLER ROAD AND ORCHARD ROAD WILL BE SHIFTED TO THE PAVEMENT CONSTRUCTED DURING STAGE 4A AND STAGE 4B. THE SOUTHBOUND RIGHT TURN MOVEMENT WILL BE SHIFTED AS SHOWN ON THE PLANS.
- PLACE ALL TEMPORARY PAVEMENT MARKINGS AS SHOWN ON THE PLANS.
- CONTRACTOR SHALL PROVIDE AND MAINTAIN TEMPORARY ENTRANCES WHERE REQUIRED DURING CONSTRUCTION.
- REMOVE EXISTING PAVEMENT AND CONSTRUCT NEW PAVEMENT, CURB AND GUTTER, ENTRANCES, DRAINAGE, ETC. AS SHOWN ON THE PLANS.
- TRAFFIC CONTROL AT THE INTERSECTION WILL BE TEMPORARY SIGNALS.

**STAGE 5 TRAFFIC CONTROL AND CONSTRUCTION SEQUENCE**

- CONTRACTOR SHALL PLACE ALL ADVANCED WARNING SIGNAGE PRIOR TO BEGINNING ANY CONSTRUCTION IN ACCORDANCE WITH IDOT STANDARD 701502, 701701 AND 701801.
- TRAFFIC WILL BE SHIFTED TO THE NEW PAVEMENT AND TEMPORARY PAVEMENT CONSTRUCTED DURING STAGE 4.
- PLACE ALL TEMPORARY PAVEMENT MARKINGS AS SHOWN ON THE PLANS.
- CONTRACTOR SHALL PROVIDE AND MAINTAIN TEMPORARY ENTRANCES WHERE REQUIRED DURING CONSTRUCTION.
- REMOVE EXISTING PAVEMENT AND TEMPORARY PAVEMENT CONSTRUCTED DURING STAGE 4 AND CONSTRUCT NEW PAVEMENT, CURB AND GUTTER, ENTRANCES, DRAINAGE, ETC. AS SHOWN ON THE PLANS.
- TRAFFIC CONTROL AT THE INTERSECTIONS OF MINKLER ROAD/ORCHARD ROAD/ILLINOIS 71 WILL BE TEMPORARY TRAFFIC SIGNALS. ALL OTHER INTERSECTIONS WILL BE IN FINAL CONDITION.

**MINKLER ROAD / ORCHARD ROAD STAGE 5A TRAFFIC CONTROL AND CONSTRUCTION SEQUENCE**

- CONTRACTOR SHALL PLACE ALL ADVANCED WARNING SIGNAGE PRIOR TO BEGINNING ANY CONSTRUCTION IN ACCORDANCE WITH IDOT STANDARD 701502, 701701 AND 701801.
- TRAFFIC ON ILLINOIS 71, MINKLER ROAD AND ORCHARD ROAD WILL REMAIN THE SAME AS STAGE 4 EXCEPT THE EASTBOUND RIGHT TURN MOVEMENT WILL BE SHIFTED AS SHOWN ON THE PLANS.
- PLACE ALL TEMPORARY PAVEMENT MARKINGS AS SHOWN ON THE PLANS.
- CONTRACTOR SHALL PROVIDE AND MAINTAIN TEMPORARY ENTRANCES WHERE REQUIRED DURING CONSTRUCTION.
- REMOVE EXISTING PAVEMENT AND TEMPORARY PAVEMENT CONSTRUCTED DURING STAGE 4 AND CONSTRUCT NEW PAVEMENT, CURB AND GUTTER, ENTRANCES, DRAINAGE, ETC. AS SHOWN ON THE PLANS.
- TRAFFIC CONTROL AT THE INTERSECTION WILL BE TEMPORARY SIGNALS.

**MINKLER ROAD / ORCHARD ROAD STAGE 5B TRAFFIC CONTROL AND CONSTRUCTION SEQUENCE**

- CONTRACTOR SHALL PLACE ALL ADVANCED WARNING SIGNAGE PRIOR TO BEGINNING ANY CONSTRUCTION IN ACCORDANCE WITH IDOT STANDARD 701502, 701701 AND 701801.
- TRAFFIC ON ILLINOIS 71 WILL REMAIN THE SAME AS STAGE 5.
- TRAFFIC ON MINKLER ROAD AND ORCHARD ROAD WILL BE SHIFTED TO THE WEST LANES AS SHOWN ON THE PLANS.
- PLACE ALL TEMPORARY PAVEMENT MARKINGS AS SHOWN ON THE PLANS.
- CONTRACTOR SHALL PROVIDE AND MAINTAIN TEMPORARY ENTRANCES WHERE REQUIRED DURING CONSTRUCTION.
- REMOVE EXISTING PAVEMENT AND TEMPORARY PAVEMENT CONSTRUCTED DURING STAGE 4 AND CONSTRUCT NEW PAVEMENT, CURB AND GUTTER, ENTRANCES, DRAINAGE, ETC. AS SHOWN ON THE PLANS.
- TRAFFIC CONTROL AT THE INTERSECTION WILL BE TEMPORARY SIGNALS.

**MINKLER ROAD / ORCHARD ROAD STAGE 5C TRAFFIC CONTROL AND CONSTRUCTION SEQUENCE**

- CONTRACTOR SHALL PLACE ALL ADVANCED WARNING SIGNAGE PRIOR TO BEGINNING ANY CONSTRUCTION IN ACCORDANCE WITH IDOT STANDARD 701502, 701701 AND 701801.
- TRAFFIC ON ILLINOIS 71, MINKLER ROAD AND ORCHARD ROAD WILL REMAIN THE SAME AS STAGE 5B EXCEPT THE NORTHBOUND RIGHT TURN MOVEMENT WILL BE SHIFTED AS SHOWN ON THE PLANS.
- PLACE ALL TEMPORARY PAVEMENT MARKINGS AS SHOWN ON THE PLANS.
- CONTRACTOR SHALL PROVIDE AND MAINTAIN TEMPORARY ENTRANCES WHERE REQUIRED DURING CONSTRUCTION.
- REMOVE EXISTING PAVEMENT AND TEMPORARY PAVEMENT CONSTRUCTED DURING STAGE 4 AND CONSTRUCT NEW PAVEMENT, CURB AND GUTTER, ENTRANCES, DRAINAGE, ETC. AS SHOWN ON THE PLANS.
- TRAFFIC CONTROL AT THE INTERSECTION WILL BE TEMPORARY SIGNALS.

**STAGE 6 TRAFFIC CONTROL AND CONSTRUCTION SEQUENCE**

- CONTRACTOR SHALL PLACE ALL ADVANCED WARNING SIGNAGE PRIOR TO BEGINNING ANY CONSTRUCTION IN ACCORDANCE WITH IDOT STANDARD 701502, 701602 AND 701801.
- TRAFFIC WILL BE SHIFTED TO THE NEW PAVEMENT.
- PLACE ALL TEMPORARY PAVEMENT MARKINGS AS SHOWN ON THE PLANS.
- CONTRACTOR SHALL PROVIDE AND MAINTAIN TEMPORARY ENTRANCES WHERE REQUIRED DURING CONSTRUCTION.
- REMOVE TEMPORARY PAVEMENT CONSTRUCTED DURING PREVIOUS STAGES CONSTRUCT NEW PAVEMENT, CURB AND GUTTER, MEDIANS, DRAINAGE, ETC. AS SHOWN ON THE PLANS.
- TRAFFIC CONTROL AT THE INTERSECTIONS OF MINKLER ROAD/ORCHARD ROAD/ILLINOIS 71 WILL BE TEMPORARY TRAFFIC SIGNALS. ALL OTHER INTERSECTIONS WILL BE IN FINAL CONDITION.

REVISIONS	
NAME	DATE

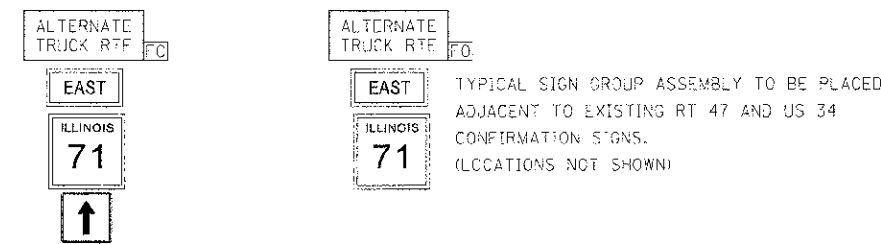
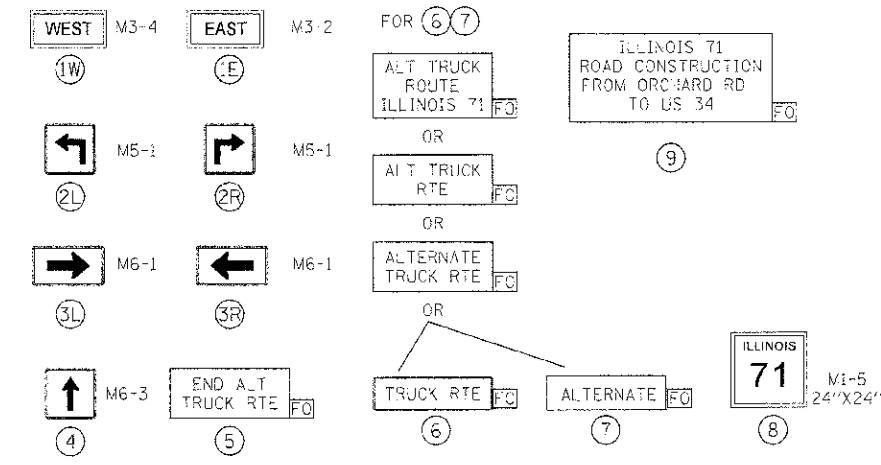
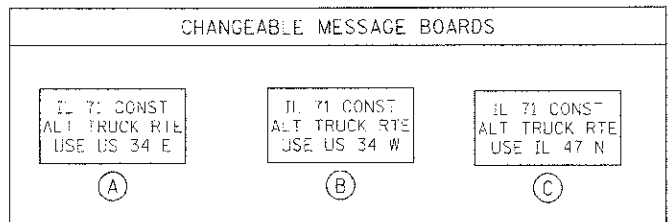
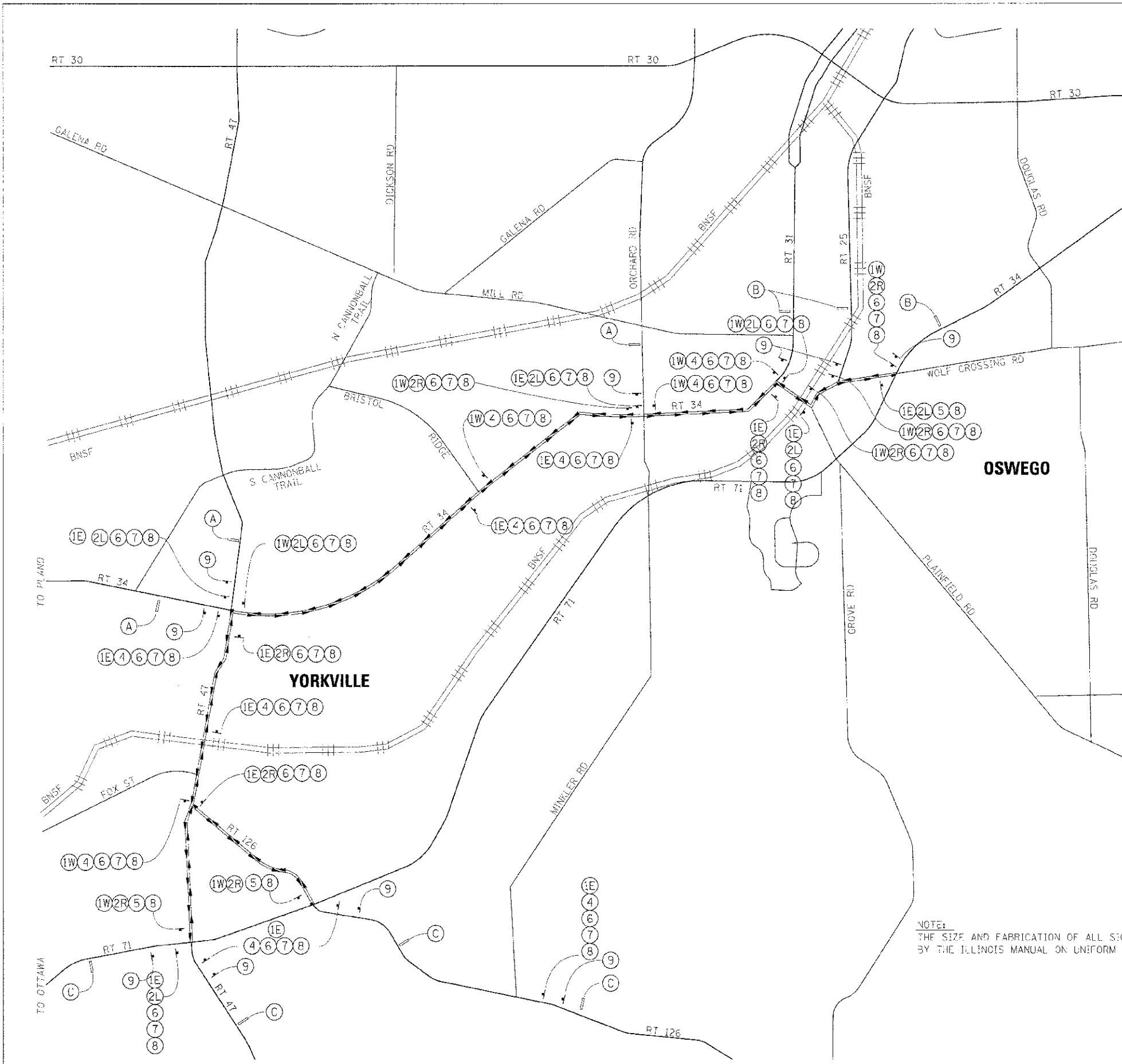
ILLINOIS DEPARTMENT OF TRANSPORTATION

**MAINTENANCE OF TRAFFIC STAGING NOTES**

SCALE: DATE 7/3/2012 DRAWN BY: CHECKED BY: RC

IE PROJ: 5819025  
 PLOT DATE: 7/3/2012  
 FILE NAME: G:\5819025\CH01\_71-STAGINGNOTES\_03.SHT

F.A. RTE.	SECTION	COUNTY	TOTAL SHEETS	SHEET NO.
311	1-1 R	KENDALL	514	315
STA. TO STA.		FED. ROAD DIST. NO. ILLINOIS FED. AID PROJECT		



TYPICAL SIGN GROUP ASSEMBLY

- LEGEND:**
- POST MOUNTED SIGN
  - CHANGEABLE MESSAGE BOARD
  - FLUORESCENT ORANGE WITH BLACK LETTERS
  - REGIONAL DETOUR ROUTE

NOTE:  
THE SIZE AND FABRICATION OF ALL SIGNS NOT SPECIFIED IN THESE PLANS SHALL BE AS REQUIRED BY THE ILLINOIS MANUAL ON UNIFORM TRAFFIC CONTROL DEVICES AND APPLICABLE TRAFFIC STANDARDS.

REVISIONS	
NAME	DATE

ILLINOIS DEPARTMENT OF TRANSPORTATION

**ALTERNATE TRUCK ROUTE SIGNING DETAIL**

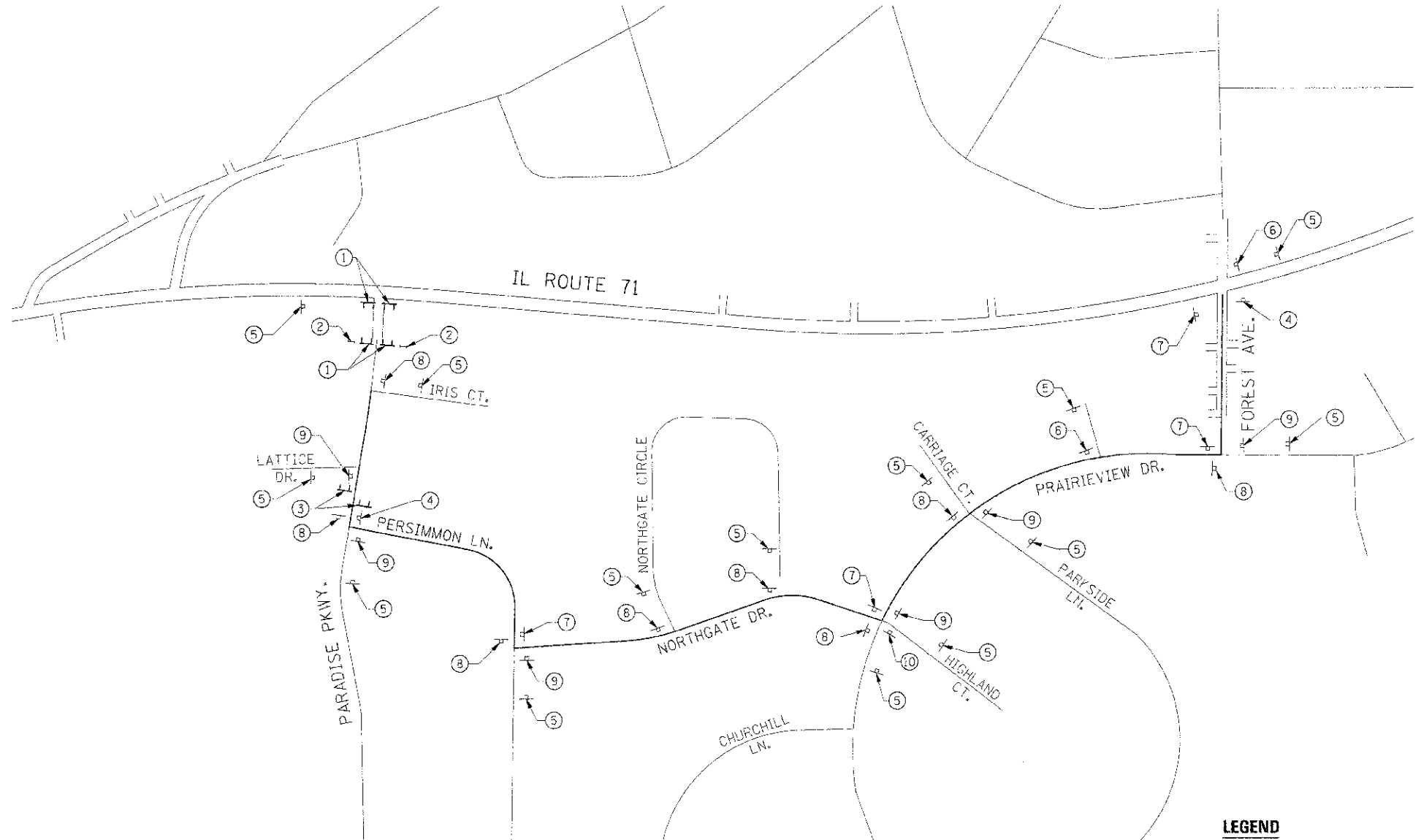
SCALE: N.T.S. DRAWN BY: BL  
DATE: 7/3/2012 CHECKED BY: MC

IF PROJ. #98909%  
PLOT DATE = 7/2/2012  
FILE NAME = G:\SMBK25\AD\Yr-wk-DETOUR.SHT

F.A.P. RTE.	SECTION	COUNTY	TOTAL SHEETS	SHEET NO.
3:1	(1-1) P	KENDALL	514	116
STA.	TO STA.			
FED. ROAD DIST. NO.	ILLINOIS FED. AID PROJECT			

**TRAFFIC DETOUR ROUTE NOTES**

- ALL SIGNING SHALL BE IN ACCORDANCE WITH THE APPLICABLE PROVISIONS OF THE STATE OF ILLINOIS "STANDARD SPECIFICATIONS FOR ROAD AND BRIDGE CONSTRUCTION" ADOPTED JANUARY 1, 2007 AND IN ACCORDANCE WITH IDOT STANDARD BLR-21. THE DETAILS IN THESE PLANS, AND THE LATEST EDITION OF THE STATE OF ILLINOIS "MANUAL ON UNIFORM TRAFFIC CONTROL DEVICES".
- PAYMENT FOR PLACEMENT, MAINTENANCE AND REMOVAL OF ALL TRAFFIC CONTROL DEVICES REQUIRED FOR THIS DETOUR SHALL BE INCLUDED IN THE COST FOR TRAFFIC CONTROL AND PROTECTION (SPECIAL), LOCATION 1.
- THE CONTRACTOR SHALL PROCEED WITH THE WORK IN AN EXPEDIENT MANNER TO REDUCE THE LENGTH OF TIME THAT THE DETOUR IS IN EFFECT.
- THE ENGINEER SHALL BE NOTIFIED IN WRITING AT LEAST TWO WEEKS PRIOR TO THE DAY THE ROAD IS TO BE CLOSED. THE ENGINEER WILL CONTACT THE BUREAU OF OPERATIONS AS WELL AS LOCAL, TOWNSHIP AND COUNTY OFFICIALS CONCERNING THE CLOSURE.
- THE CONTRACTOR SHALL SUPPLY TO THE ENGINEER THE NAMES AND PHONE NUMBERS OF HIS REPRESENTATIVES ON THE CONSTRUCTION SITE AND HIS REPRESENTATIVE RESPONSIBLE FOR THE DETOUR SIGNING AND MAINTENANCE PRIOR TO THE START OF WORK.
- LONGITUDINAL DIMENSIONS SHOWN ON THESE PLANS MAY BE ADJUSTED TO FIT FIELD CONDITIONS.
- THE ROAD SHALL NOT BE CLOSED UNTIL ALL SIGNING IS ERECTED IN ACCORDANCE WITH THE ROAD CLOSURE PLAN AND INSPECTED AND APPROVED BY THE ENGINEER.
- ALL EXISTING SIGNING THAT IS NOT APPLICABLE WHILE THE ROAD CLOSURE IS IN EFFECT SHALL BE COMPLETELY COVERED BY THE CONTRACTOR.
- ALL ROAD CLOSURE SIGNING SHALL BE MOUNTED AS INDICATED.
- THE SIZE OF ALL SIGNS NOT SPECIFIED IN THESE PLANS SHALL BE AS REQUIRED BY THE ILLINOIS MANUAL ON UNIFORM TRAFFIC CONTROL DEVICES AND APPLICABLE TRAFFIC STANDARDS.
- AS A MINIMUM, ALL AMBER FLASHING LIGHTS THAT ARE REQUIRED FOR THE ROAD CLOSURE SIGNING SHALL MEET THE REQUIREMENTS FOR A TYPE A - LOW INTENSITY FLASHING LIGHTS IN ARTICLE 1084.01 OF THE STANDARD SPECIFICATIONS. ALL LIGHTS SHALL OPERATE DURING HOURS OF DARKNESS. ONLY LIGHTS THAT HAVE BEEN APPROVED BY THE ILLINOIS DEPARTMENT OF TRANSPORTATION SHALL BE USED.
- THE TYPE III BARRICADES USED AT POINTS OF CLOSURE TO THRU TRAFFIC ONLY SHALL NOT EXCEED 8 FEET IN WIDTH EACH FOR A SINGLE APPROACH LANE. ALL BARRICADES AT THESE LOCATIONS SHALL HAVE REFLECTORIZED STRIPING ON THE BACK OF THE BARRICADE. THE "ROAD CLOSED TO THRU TRAFFIC" SIGN SHALL BE MOUNTED ACCORDING TO STANDARD 702001.
- THE "ROAD CLOSED" SIGN ON A TYPE III BARRICADE SHALL BE MOUNTED ACCORDING TO STANDARD 720001. ALL TYPE III BARRICADES SHALL HAVE TWO AMBER TYPE A - LOW INTENSITY FLASHING LIGHTS.
- CONSTRUCTION EQUIPMENT SHALL NOT BE PARKED IMMEDIATELY BEHIND THE TYPE III BARRICADES DURING NON-WORKING HOURS. IN ANY EVENT, ARTICLES 701 THRU 703 OF THE STANDARD SPECIFICATIONS SHALL APPLY.
- THE ENGINEER SHALL BE NOTIFIED AT LEAST TWO WEEKS BEFORE THE ROAD IS TO BE OPENED TO TRAFFIC.
- THE CONTRACTOR SHALL MAINTAIN OVERNIGHT ACCESS TO ALL PRIVATE DRIVEWAYS AND FIELD ENTRANCES DURING PERIODS OF CONSTRUCTION.
- THE "SIDEWALK CLOSED" SIGN SHALL BE MOUNTED ON A TYPE II BARRICADE AND LOCATED ACCORDING TO STANDARD 701801.



**LEGEND**

- ⊞ POST MOUNTED SIGN
- I TYPE II BARRICADE
- ⊞ TYPE III BARRICADE
- REGIONAL DETOUR ROUTE

① ROAD CLOSED R11-2 (48x30) MOUNTED ON TYPE III BARRICADE (SEE NOTE 14)	② SIDEWALK CLOSED R9-9 MOUNTED ON TYPE II BARRICADE (SEE NOTE 18)	③ ROAD CLOSED TO THRU TRAFFIC R11-4 (60x30) MOUNTED ON TYPE III BARRICADE (SEE NOTE 13)	④ END DETOUR W4-8A (24x16)	⑤ PARADISE PKWY CLOSED AHEAD USE DETOUR (76x44) PLACE 250' FROM INTERSECTION	⑥ PARADISE PKWY DETOUR 68x48	⑦ PARADISE PKWY DETOUR 68x48	⑧ DETOUR TO IL RTE 71 78x48	⑨ DETOUR TO IL RTE 71 78x48	⑩ DETOUR TO IL RTE 71 78x54
--	--	--	----------------------------------	--	------------------------------------	------------------------------------	-----------------------------------	-----------------------------------	-----------------------------------

**NOTE**  
ALL ROAD CLOSURE SIGNING EXCEPT REGULATORY SIGNS SHALL HAVE BLACK LEGENDS ON FLUORESCENT ORANGE BACKGROUNDS AND STANDARD BLACK BORDERS. ALL ROAD CLOSURE SIGNING SHALL BE NEW OR LIKE NEW CONDITION.

REVISIONS	
NAME	DATE

ILLINOIS DEPARTMENT OF TRANSPORTATION  
**DETOUR ROUTING DETAIL  
PARADISE PARKWAY  
LOCATION 1**  
SCALE: NONE  
DATE: 1/13/2012  
DRAWN BY:  
CHECKED BY: RC

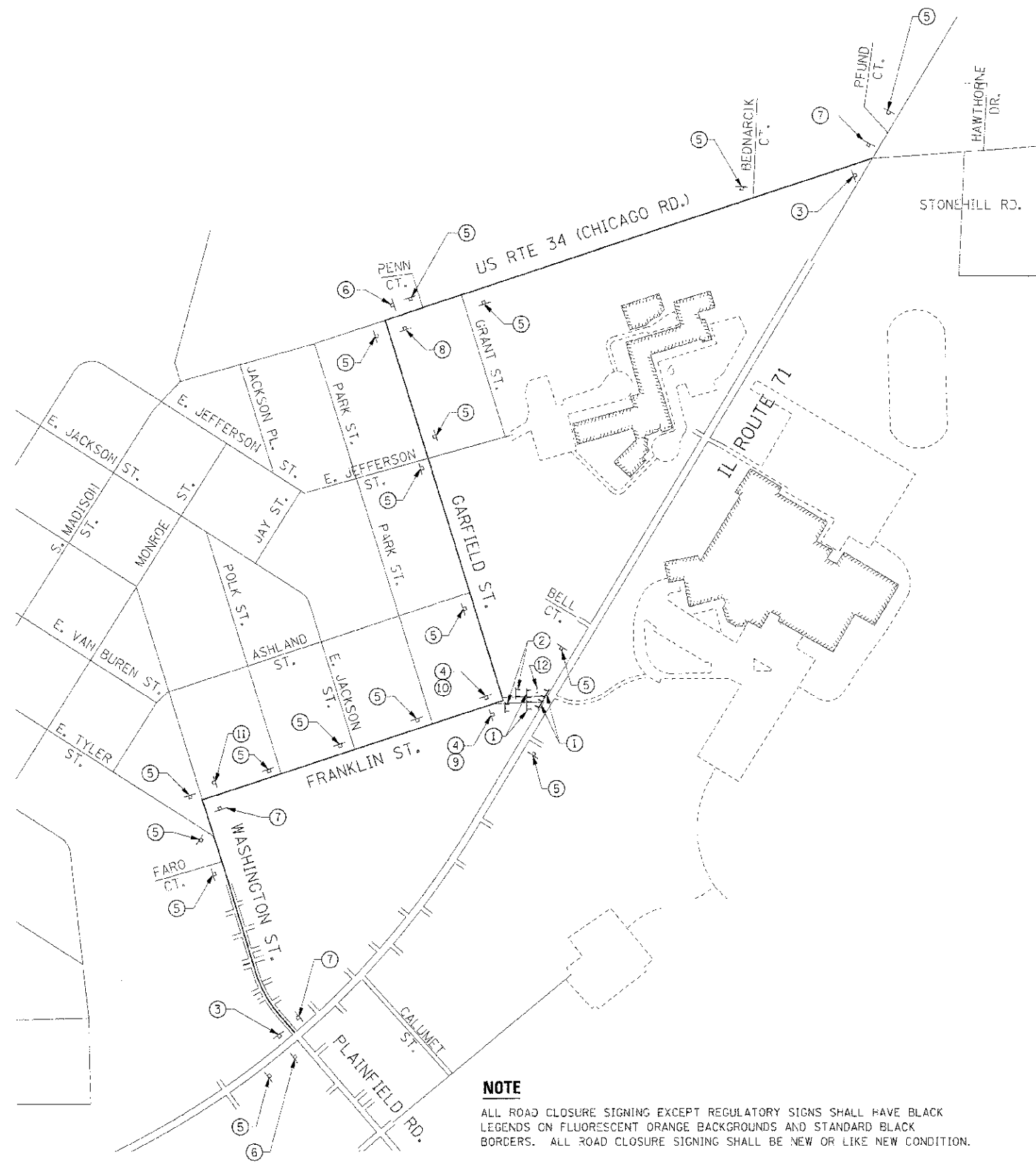
ILL. PROJ. # 66420-25  
 FILE NAME: 66420-25-0112  
 FILE NUMBER: 66420-25-0112-0112 DETOUR PARADISE SH1



SECTION	COUNTY	TOTAL SHEETS	SHEET NO.
(1-1) R	KENDALL	54	117
STA. TO STA.		ILLINOIS FED. AID PROJECT	

**TRAFFIC DETOUR ROUTE NOTES**

- ALL SIGNING SHALL BE IN ACCORDANCE WITH THE APPLICABLE PROVISIONS OF THE STATE OF ILLINOIS "STANDARD SPECIFICATIONS FOR ROAD AND BRIDGE CONSTRUCTION" ADOPTED JANUARY 1, 2007 AND IN ACCORDANCE WITH IDOT STANDARD BLR-21. THE DETAILS IN THESE PLANS, AND THE LATEST EDITION OF THE STATE OF ILLINOIS "MANUAL ON UNIFORM TRAFFIC CONTROL DEVICES".
- PAYMENT FOR PLACEMENT, MAINTENANCE AND REMOVAL OF ALL TRAFFIC CONTROL DEVICES REQUIRED FOR THIS DETOUR SHALL BE INCLUDED IN THE COST FOR TRAFFIC CONTROL AND PROTECTION (SPECIAL), LOCATION 2.
- THE CONTRACTOR SHALL PROCEED WITH THE WORK IN AN EXPEDIENT MANNER TO REDUCE THE LENGTH OF TIME THAT THE DETOUR IS IN EFFECT.
- THE ENGINEER SHALL BE NOTIFIED IN WRITING AT LEAST TWO WEEKS PRIOR TO THE DAY THE ROAD IS TO BE CLOSED. THE ENGINEER WILL CONTACT THE BUREAU OF OPERATIONS AS WELL AS LOCAL, TOWNSHIP AND COUNTY OFFICIALS CONCERNING THE CLOSURE.
- THE CONTRACTOR SHALL SUPPLY TO THE ENGINEER THE NAMES AND PHONE NUMBERS OF HIS REPRESENTATIVES ON THE CONSTRUCTION SITE AND HIS REPRESENTATIVE RESPONSIBLE FOR THE DETOUR SIGNING AND MAINTENANCE PRIOR TO THE START OF WORK.
- LONGITUDINAL DIMENSIONS SHOWN ON THESE PLANS MAY BE ADJUSTED TO FIT FIELD CONDITIONS.
- THE ROAD SHALL NOT BE CLOSED UNTIL ALL SIGNING IS ERECTED IN ACCORDANCE WITH THE ROAD CLOSURE PLAN AND INSPECTED AND APPROVED BY THE ENGINEER.
- ALL EXISTING SIGNING THAT IS NOT APPLICABLE WHILE THE ROAD CLOSURE IS IN EFFECT SHALL BE COMPLETELY COVERED BY THE CONTRACTOR.
- ALL ROAD CLOSURE SIGNING SHALL BE MOUNTED AS INDICATED.
- THE SIZE OF ALL SIGNS NOT SPECIFIED IN THESE PLANS SHALL BE AS REQUIRED BY THE ILLINOIS MANUAL ON UNIFORM TRAFFIC CONTROL DEVICES AND APPLICABLE TRAFFIC STANDARDS.
- AS A MINIMUM, ALL AMBER FLASHING LIGHTS THAT ARE REQUIRED FOR THE ROAD CLOSURE SIGNING SHALL MEET THE REQUIREMENTS FOR A TYPE A - LOW INTENSITY FLASHING LIGHTS IN ARTICLE 1084.01 OF THE STANDARD SPECIFICATIONS. ALL LIGHTS SHALL OPERATE DURING HOURS OF DARKNESS. ONLY LIGHTS THAT HAVE BEEN APPROVED BY THE ILLINOIS DEPARTMENT OF TRANSPORTATION SHALL BE USED.
- THE TYPE III BARRICADES USED AT POINTS OF CLOSURE TO THRU TRAFFIC ONLY SHALL NOT EXCEED 6 FEET IN WIDTH EACH FOR A SINGLE APPROACH LANE. ALL BARRICADES AT THESE LOCATIONS SHALL HAVE REFLECTORIZED STRIPING ON THE BACK OF THE BARRICADE. THE "ROAD CLOSED TO THRU TRAFFIC" SIGN SHALL BE MOUNTED ACCORDING TO STANDARD 702001.
- THE "ROAD CLOSED" SIGN ON A TYPE III BARRICADE SHALL BE MOUNTED ACCORDING TO STANDARD 720001. ALL TYPE III BARRICADES SHALL HAVE TWO AMBER TYPE A - LOW INTENSITY FLASHING LIGHTS.
- CONSTRUCTION EQUIPMENT SHALL NOT BE PARKED IMMEDIATELY BEHIND THE TYPE III BARRICADES DURING NON-WORKING HOURS. IN ANY EVENT, ARTICLES 701 THRU 703 OF THE STANDARD SPECIFICATIONS SHALL APPLY.
- THE ENGINEER SHALL BE NOTIFIED AT LEAST TWO WEEKS BEFORE THE ROAD IS TO BE OPENED TO TRAFFIC.
- THE CONTRACTOR SHALL MAINTAIN OVERNIGHT ACCESS TO ALL PRIVATE DRIVEWAYS AND FIELD ENTRANCES DURING PERIODS OF CONSTRUCTION.
- THE "SIDEWALK CLOSED" SIGN SHALL BE MOUNTED ON A TYPE II BARRICADE AND LOCATED ACCORDING TO STANDARD 701801.



**NOTE**  
ALL ROAD CLOSURE SIGNING EXCEPT REGULATORY SIGNS SHALL HAVE BLACK LEGENDS ON FLUORESCENT ORANGE BACKGROUNDS AND STANDARD BLACK BORDERS. ALL ROAD CLOSURE SIGNING SHALL BE NEW OR LIKE NEW CONDITION.

**LEGEND**

- ⊞ POST MOUNTED SIGN
- ⊞ TYPE II BARRICADE
- ⊞ TYPE III BARRICADE
- REGIONAL DETOUR ROUTE

①	②	③	④	⑤	⑥	⑦	⑧	⑨	⑩	⑪	⑫
ROAD CLOSED	ROAD CLOSED TO THRU TRAFFIC	END DETOUR	END FRANKLIN ST. DETOUR	FRANKLIN ST. CLOSED AHEAD USE DETOUR	FRANKLIN ST. DETOUR	FRANKLIN ST. DETOUR	DETOUR TO IL RTE 71 NORTH	DETOUR TO IL RTE 71 NORTH	DETOUR TO IL RTE 71 SOUTH	DETOUR TO IL RTE 71 SOUTH	SIDEWALK CLOSED
R11-2 (48x30) MOUNTED ON TYPE III BARRICADE (SEE NOTE 14)	R11-4 MOUNTED ON TYPE III BARRICADE (SEE NOTE 13)	W4-8A (24x18)	66x50	PLACE 250' ± FROM INTERSECTION	66x50	66x50	80x50	80x50	80x50	80x50	R9-9 (24x12) MOUNTED ON TYPE II BARRICADE (SEE NOTE 18)

REVISIONS	
NAME	DATE

ILLINOIS DEPARTMENT OF TRANSPORTATION  
**DETOUR ROUTING DETAIL**  
**FRANKLIN STREET**  
**LOCATION 2**

SCALE: NONE  
DATE: 7/3/2012

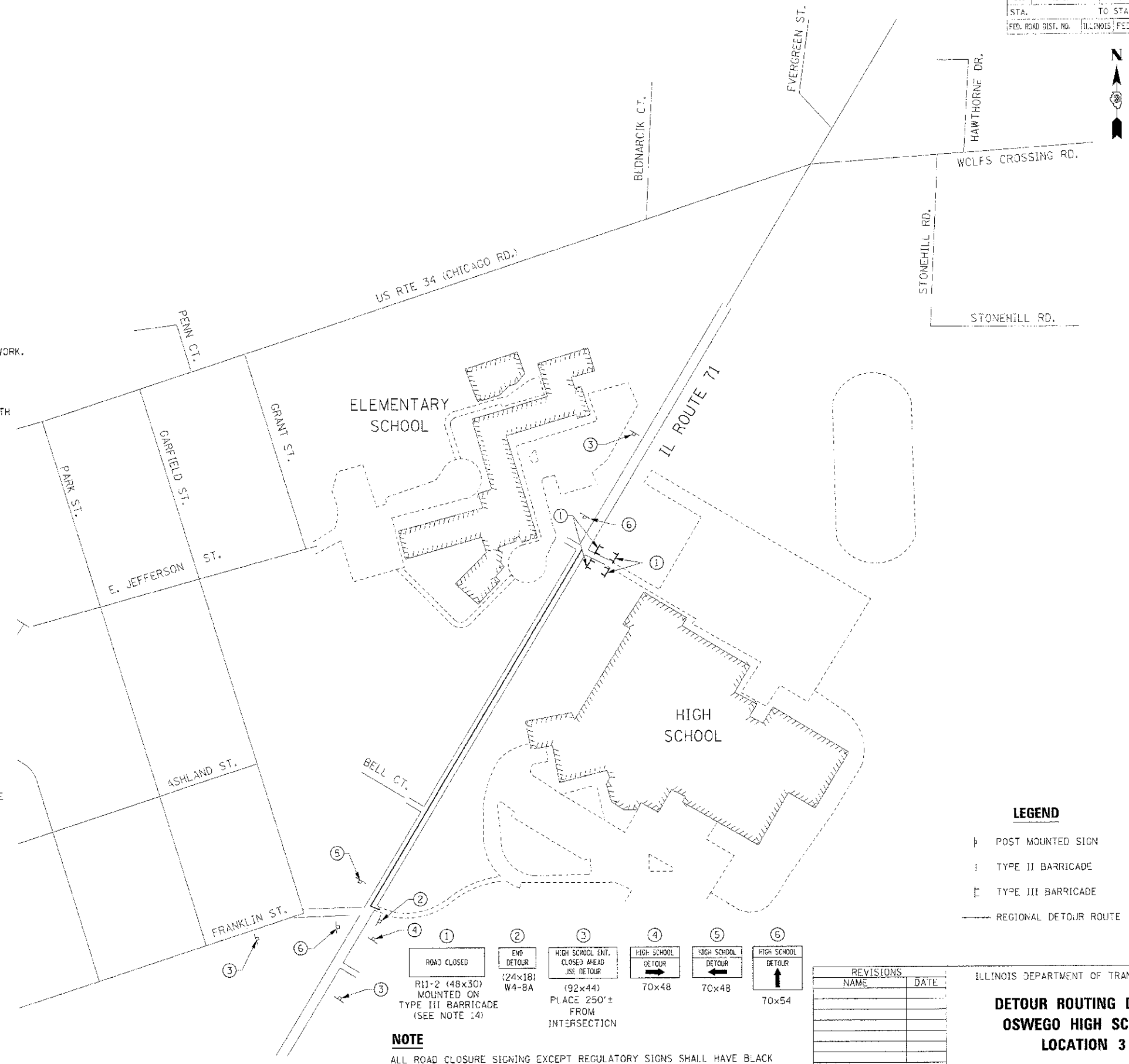
DRAWN BY:  
CHECKED BY: RG

IE PROJ: 66420  
 PLOT DATE: 7/3/2012  
 FILE NAME: G:\30868\66420\117\DETOUTR FRANK IN.SHT

F.A.P. RTE.	SECTION	COUNTY	TOTAL SHEETS	SHEET NO.
311	11-11 R	KENDALL	514	118
STA.	TO STA.			
FED. ROAD DIST. NO.	ILLINOIS FED. AID PROJECT			

**TRAFFIC DETOUR ROUTE NOTES**

- ALL SIGNING SHALL BE IN ACCORDANCE WITH THE APPLICABLE PROVISIONS OF THE STATE OF ILLINOIS "STANDARD SPECIFICATIONS FOR ROAD AND BRIDGE CONSTRUCTION" ADOPTED JANUARY 1, 2007 AND IN ACCORDANCE WITH IDOT STANDARD BLR-21. THE DETAILS IN THESE PLANS, AND THE LATEST EDITION OF THE STATE OF ILLINOIS "MANUAL ON UNIFORM TRAFFIC CONTROL DEVICES".
- PAYMENT FOR PLACEMENT, MAINTENANCE AND REMOVAL OF ALL TRAFFIC CONTROL DEVICES REQUIRED FOR THIS DETOUR SHALL BE INCLUDED IN THE COST FOR TRAFFIC CONTROL AND PROTECTION (SPECIAL), LOCATION 3.
- THE CONTRACTOR SHALL PROCEED WITH THE WORK IN AN EXPEDIENT MANNER TO REDUCE THE LENGTH OF TIME THAT THE DETOUR IS IN EFFECT.
- THE ENGINEER SHALL BE NOTIFIED IN WRITING AT LEAST TWO WEEKS PRIOR TO THE DAY THE ROAD IS TO BE CLOSED. THE ENGINEER WILL CONTACT THE BUREAU OF OPERATIONS AS WELL AS LOCAL, TOWNSHIP AND COUNTY OFFICIALS CONCERNING THE CLOSURE.
- THE CONTRACTOR SHALL SUPPLY TO THE ENGINEER THE NAMES AND PHONE NUMBERS OF HIS REPRESENTATIVES ON THE CONSTRUCTION SITE AND HIS REPRESENTATIVE RESPONSIBLE FOR THE DETOUR SIGNING AND MAINTENANCE PRIOR TO THE START OF WORK.
- LONGITUDINAL DIMENSIONS SHOWN ON THESE PLANS MAY BE ADJUSTED TO FIT FIELD CONDITIONS.
- THE ROAD SHALL NOT BE CLOSED UNTIL ALL SIGNING IS ERECTED IN ACCORDANCE WITH THE ROAD CLOSURE PLAN AND INSPECTED AND APPROVED BY THE ENGINEER.
- ALL EXISTING SIGNING THAT IS NOT APPLICABLE WHILE THE ROAD CLOSURE IS IN EFFECT SHALL BE COMPLETELY COVERED BY THE CONTRACTOR.
- ALL ROAD CLOSURE SIGNING SHALL BE MOUNTED AS INDICATED.
- THE SIZE OF ALL SIGNS NOT SPECIFIED IN THESE PLANS SHALL BE AS REQUIRED BY THE ILLINOIS MANUAL ON UNIFORM TRAFFIC CONTROL DEVICES AND APPLICABLE TRAFFIC STANDARDS.
- AS A MINIMUM, ALL AMBER FLASHING LIGHTS THAT ARE REQUIRED FOR THE ROAD CLOSURE SIGNING SHALL MEET THE REQUIREMENTS FOR A TYPE A - LOW INTENSITY FLASHING LIGHTS IN ARTICLE 1084.01 OF THE STANDARD SPECIFICATIONS. ALL LIGHTS SHALL OPERATE DURING HOURS OF DARKNESS. ONLY LIGHTS THAT HAVE BEEN APPROVED BY THE ILLINOIS DEPARTMENT OF TRANSPORTATION SHALL BE USED.
- THE TYPE III BARRICADES USED AT POINTS OF CLOSURE TO THRU TRAFFIC ONLY SHALL NOT EXCEED 8 FEET IN WIDTH EACH FOR A SINGLE APPROACH LANE. ALL BARRICADES AT THESE LOCATIONS SHALL HAVE REFLECTORIZED STRIPING ON THE BACK OF THE BARRICADE. THE "ROAD CLOSED TO THRU TRAFFIC" SIGN SHALL BE MOUNTED ACCORDING TO STANDARD 702001.
- THE "ROAD CLOSED" SIGN ON A TYPE III BARRICADE SHALL BE MOUNTED ACCORDING TO STANDARD 720001. ALL TYPE III BARRICADES SHALL HAVE TWO AMBER TYPE A - LOW INTENSITY FLASHING LIGHTS.
- CONSTRUCTION EQUIPMENT SHALL NOT BE PARKED IMMEDIATELY BEHIND THE TYPE III BARRICADES DURING NON-WORKING HOURS. IN ANY EVENT, ARTICLES 701 THRU 703 OF THE STANDARD SPECIFICATIONS SHALL APPLY.
- THE ENGINEER SHALL BE NOTIFIED AT LEAST TWO WEEKS BEFORE THE ROAD IS TO BE OPENED TO TRAFFIC.
- THE CONTRACTOR SHALL MAINTAIN OVERNIGHT ACCESS TO ALL PRIVATE DRIVEWAYS AND FIELD ENTRANCES DURING PERIODS OF CONSTRUCTION.
- THE "SIDEWALK CLOSED" SIGN SHALL BE MOUNTED ON A TYPE II BARRICADE AND LOCATED ACCORDING TO STANDARD 701801.



**LEGEND**

- ⊥ POST MOUNTED SIGN
- ⊥ TYPE II BARRICADE
- ⊥ TYPE III BARRICADE
- REGIONAL DETOUR ROUTE

**NOTE**

ALL ROAD CLOSURE SIGNING EXCEPT REGULATORY SIGNS SHALL HAVE BLACK LEGENDS ON FLUORESCENT ORANGE BACKGROUNDS AND STANDARD BLACK BORDERS. ALL ROAD CLOSURE SIGNING SHALL BE NEW OR LIKE NEW CONDITION.

REVISIONS	
NAME	DATE

ILLINOIS DEPARTMENT OF TRANSPORTATION

**DETOUR ROUTING DETAIL  
OSWEGO HIGH SCHOOL  
LOCATION 3**

SCALE: NONE  
DATE: 7/3/2012

DRAWN BY  
CHECKED BY: RG

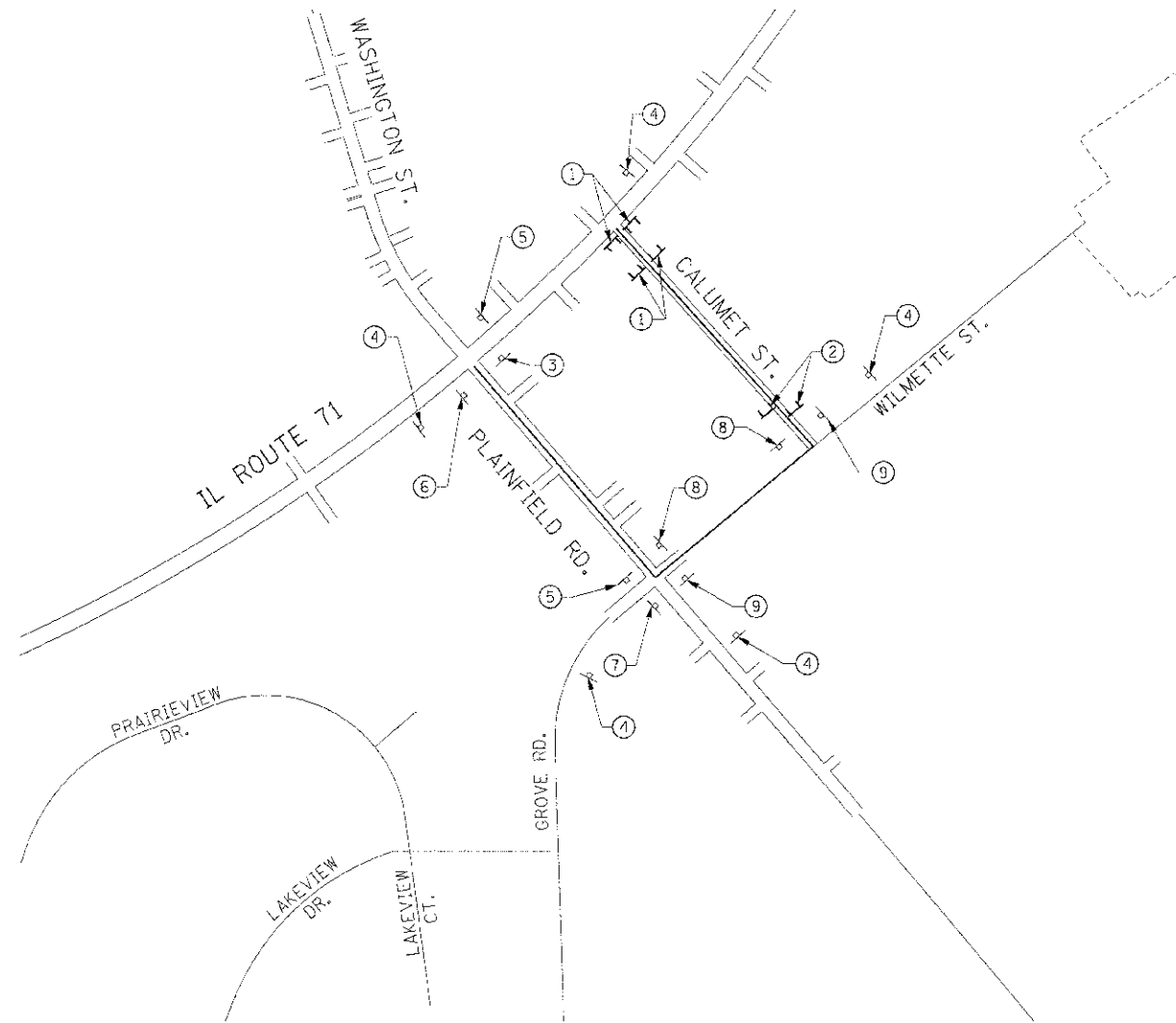
IE PROJ: 66420  
 PLOT DATE: 7/3/2012  
 FILE NAME: G:\66420\DRAWING\71-DETOUR-HIGH-SCHOOL.DWG

F.A.P. RTE.	SECTION	COUNTY	TOTAL SHEETS	SHEET NO.
311	(1-1) R	ENDALL	514	119
STA.	TO STA.			
FED. ROAD DIST. NO.	ILLINOIS	FED. AID PROJECT		

**TRAFFIC DETOUR ROUTE NOTES**

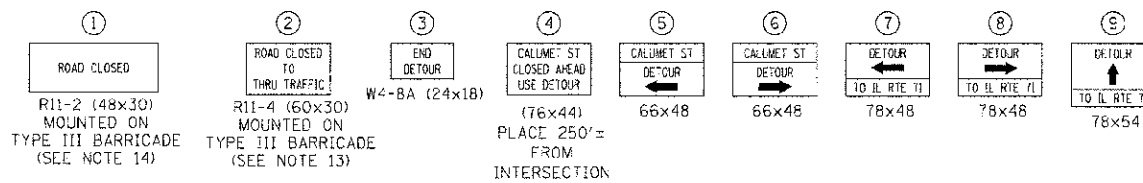


- ALL SIGNING SHALL BE IN ACCORDANCE WITH THE APPLICABLE PROVISIONS OF THE STATE OF ILLINOIS "STANDARD SPECIFICATIONS FOR ROAD AND BRIDGE CONSTRUCTION" ADOPTED JANUARY 1, 2007 AND IN ACCORDANCE WITH IDOT STANDARD BLR-21. THE DETAILS IN THESE PLANS, AND THE LATEST EDITION OF THE STATE OF ILLINOIS "MANUAL ON UNIFORM TRAFFIC CONTROL DEVICES".
- PAYMENT FOR PLACEMENT, MAINTENANCE AND REMOVAL OF ALL TRAFFIC CONTROL DEVICES REQUIRED FOR THIS DETOUR SHALL BE INCLUDED IN THE COST FOR TRAFFIC CONTROL AND PROTECTION (SPECIAL), LOCATION 4.
- THE CONTRACTOR SHALL PROCEED WITH THE WORK IN AN EXPEDIENT MANNER TO REDUCE THE LENGTH OF TIME THAT THE DETOUR IS IN EFFECT.
- THE ENGINEER SHALL BE NOTIFIED IN WRITING AT LEAST TWO WEEKS PRIOR TO THE DAY THE ROAD IS TO BE CLOSED. THE ENGINEER WILL CONTACT THE BUREAU OF OPERATIONS AS WELL AS LOCAL, TOWNSHIP AND COUNTY OFFICIALS CONCERNING THE CLOSURE.
- THE CONTRACTOR SHALL SUPPLY TO THE ENGINEER THE NAMES AND PHONE NUMBERS OF HIS REPRESENTATIVES ON THE CONSTRUCTION SITE AND HIS REPRESENTATIVE RESPONSIBLE FOR THE DETOUR SIGNING AND MAINTENANCE PRIOR TO THE START OF WORK.
- LONGITUDINAL DIMENSIONS SHOWN ON THESE PLANS MAY BE ADJUSTED TO FIT FIELD CONDITIONS.
- THE ROAD SHALL NOT BE CLOSED UNTIL ALL SIGNING IS ERECTED IN ACCORDANCE WITH THE ROAD CLOSURE PLAN AND INSPECTED AND APPROVED BY THE ENGINEER.
- ALL EXISTING SIGNING THAT IS NOT APPLICABLE WHILE THE ROAD CLOSURE IS IN EFFECT SHALL BE COMPLETELY COVERED BY THE CONTRACTOR.
- ALL ROAD CLOSURE SIGNING SHALL BE MOUNTED AS INDICATED.
- THE SIZE OF ALL SIGNS NOT SPECIFIED IN THESE PLANS SHALL BE AS REQUIRED BY THE ILLINOIS MANUAL ON UNIFORM TRAFFIC CONTROL DEVICES AND APPLICABLE TRAFFIC STANDARDS.
- AS A MINIMUM, ALL AMBER FLASHING LIGHTS THAT ARE REQUIRED FOR THE ROAD CLOSURE SIGNING SHALL MEET THE REQUIREMENTS FOR A TYPE A - LOW INTENSITY FLASHING LIGHTS IN ARTICLE 1084.01 OF THE STANDARD SPECIFICATIONS. ALL LIGHTS SHALL OPERATE DURING HOURS OF DARKNESS. ONLY LIGHTS THAT HAVE BEEN APPROVED BY THE ILLINOIS DEPARTMENT OF TRANSPORTATION SHALL BE USED.
- THE TYPE III BARRICADES USED AT POINTS OF CLOSURE TO THRU TRAFFIC ONLY SHALL NOT EXCEED 6 FEET IN WIDTH EACH FOR A SINGLE APPROACH LANE. ALL BARRICADES AT THESE LOCATIONS SHALL HAVE REFLECTORIZED STRIPING ON THE BACK OF THE BARRICADE. THE "ROAD CLOSED TO THRU TRAFFIC" SIGN SHALL BE MOUNTED ACCORDING TO STANDARD 702001.
- THE "ROAD CLOSED" SIGN ON A TYPE III BARRICADE SHALL BE MOUNTED ACCORDING TO STANDARD 720001. ALL TYPE III BARRICADES SHALL HAVE TWO AMBER TYPE A - LOW INTENSITY FLASHING LIGHTS.
- CONSTRUCTION EQUIPMENT SHALL NOT BE PARKED IMMEDIATELY BEHIND THE TYPE III BARRICADES DURING NON-WORKING HOURS. IN ANY EVENT, ARTICLES 701 THRU 703 OF THE STANDARD SPECIFICATIONS SHALL APPLY.
- THE ENGINEER SHALL BE NOTIFIED AT LEAST TWO WEEKS BEFORE THE ROAD IS TO BE OPENED TO TRAFFIC.
- THE CONTRACTOR SHALL MAINTAIN OVERNIGHT ACCESS TO ALL PRIVATE DRIVEWAYS AND FIELD ENTRANCES DURING PERIODS OF CONSTRUCTION.
- THE "SIDEWALK CLOSED" SIGN SHALL BE MOUNTED ON A TYPE II BARRICADE AND LOCATED ACCORDING TO STANDARD 701801.



**LEGEND**

- ⊥ POST MOUNTED SIGN
- ⊥ TYPE III BARRICADE
- ⊥ TYPE III BARRICADE
- REGIONAL DETOUR ROUTE



**NOTE**  
 ALL ROAD CLOSURE SIGNING EXCEPT REGULATORY SIGNS SHALL HAVE BLACK LEGENDS ON FLUORESCENT ORANGE BACKGROUNDS AND STANDARD BLACK BORDERS. ALL ROAD CLOSURE SIGNING SHALL BE NEW OR LIKE NEW CONDITION.

REVISIONS	
NAME	DATE

ILLINOIS DEPARTMENT OF TRANSPORTATION  
**DETOUR ROUTING DETAIL**  
**CALUMET STREET**  
**LOCATION 4**

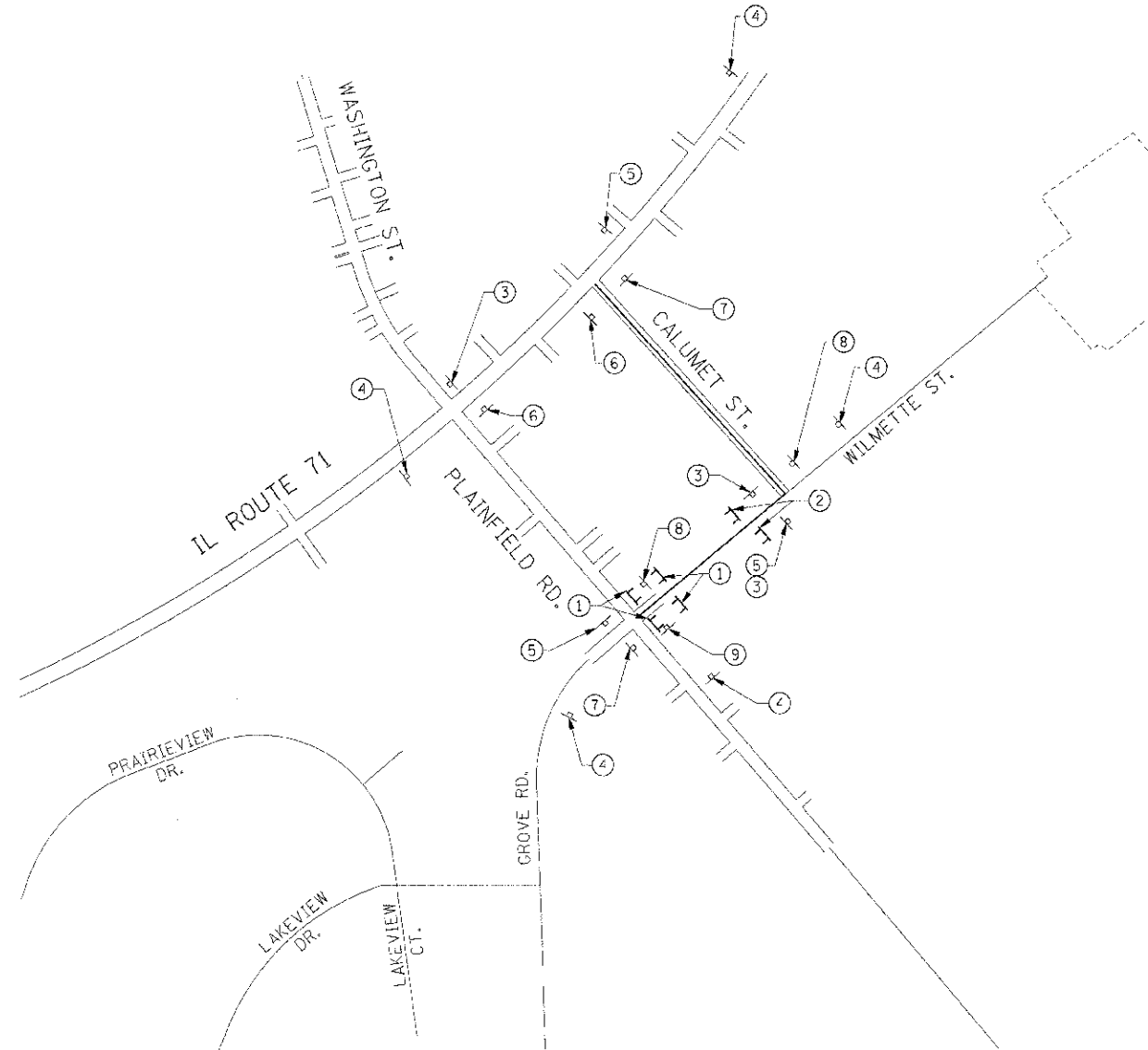
SCALE: NONE  
 DATE: 7/3/2012  
 DRAWN BY:  
 CHECKED BY: RC

IE PROJ: 66420  
 PLOT DATE: 7/3/2012  
 FILE NAME: G:\PROJECTS\66420\11 DETOUR\CALUMET.DWG

F.A.P. NO.	SECTION	COUNTY	TOTAL SHEETS	SHEET NO.
311	(1) R	KENDALL	54	120
STA.	TO STA.			
FED. ROAD DIST. NO.	ILLINOIS FED. AID PROJECT			

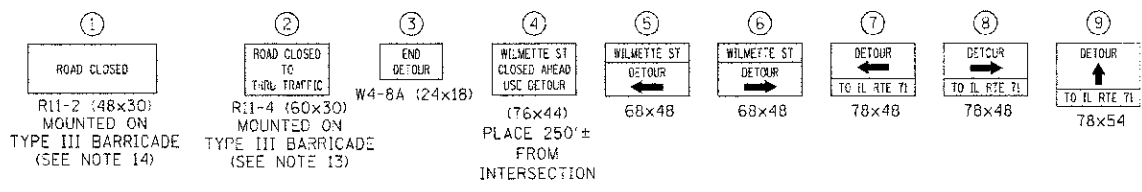
**TRAFFIC DETOUR ROUTE NOTES**

- ALL SIGNING SHALL BE IN ACCORDANCE WITH THE APPLICABLE PROVISIONS OF THE STATE OF ILLINOIS "STANDARD SPECIFICATIONS FOR ROAD AND BRIDGE CONSTRUCTION" ADOPTED JANUARY 1, 2007 AND IN ACCORDANCE WITH IDOT STANDARD BLR-21, THE DETAILS IN THESE PLANS, AND THE LATEST EDITION OF THE STATE OF ILLINOIS "MANUAL ON UNIFORM TRAFFIC CONTROL DEVICES".
- PAYMENT FOR PLACEMENT, MAINTENANCE AND REMOVAL OF ALL TRAFFIC CONTROL DEVICES REQUIRED FOR THIS DETOUR SHALL BE INCLUDED IN THE COST FOR TRAFFIC CONTROL AND PROTECTION (SPECIAL), LOCATION 5.
- THE CONTRACTOR SHALL PROCEED WITH THE WORK IN AN EXPEDIENT MANNER TO REDUCE THE LENGTH OF TIME THAT THE DETOUR IS IN EFFECT.
- THE ENGINEER SHALL BE NOTIFIED IN WRITING AT LEAST TWO WEEKS PRIOR TO THE DAY THE ROAD IS TO BE CLOSED. THE ENGINEER WILL CONTACT THE BUREAU OF OPERATIONS AS WELL AS LOCAL, TOWNSHIP AND COUNTY OFFICIALS CONCERNING THE CLOSURE.
- THE CONTRACTOR SHALL SUPPLY TO THE ENGINEER THE NAMES AND PHONE NUMBERS OF HIS REPRESENTATIVES ON THE CONSTRUCTION SITE AND HIS REPRESENTATIVE RESPONSIBLE FOR THE DETOUR SIGNING AND MAINTENANCE PRIOR TO THE START OF WORK.
- LONGITUDINAL DIMENSIONS SHOWN ON THESE PLANS MAY BE ADJUSTED TO FIT FIELD CONDITIONS.
- THE ROAD SHALL NOT BE CLOSED UNTIL ALL SIGNING IS ERECTED IN ACCORDANCE WITH THE ROAD CLOSURE PLAN AND INSPECTED AND APPROVED BY THE ENGINEER.
- ALL EXISTING SIGNING THAT IS NOT APPLICABLE WHILE THE ROAD CLOSURE IS IN EFFECT SHALL BE COMPLETELY COVERED BY THE CONTRACTOR.
- ALL ROAD CLOSURE SIGNING SHALL BE MOUNTED AS INDICATED.
- THE SIZE OF ALL SIGNS NOT SPECIFIED IN THESE PLANS SHALL BE AS REQUIRED BY THE ILLINOIS MANUAL ON UNIFORM TRAFFIC CONTROL DEVICES AND APPLICABLE TRAFFIC STANDARDS.
- AS A MINIMUM, ALL AMBER FLASHING LIGHTS THAT ARE REQUIRED FOR THE ROAD CLOSURE SIGNING SHALL MEET THE REQUIREMENTS FOR A TYPE A - LOW INTENSITY FLASHING LIGHTS IN ARTICLE 1084.01 OF THE STANDARD SPECIFICATIONS. ALL LIGHTS SHALL OPERATE DURING HOURS OF DARKNESS. ONLY LIGHTS THAT HAVE BEEN APPROVED BY THE ILLINOIS DEPARTMENT OF TRANSPORTATION SHALL BE USED.
- THE TYPE III BARRICADES USED AT POINTS OF CLOSURE TO THRU TRAFFIC ONLY SHALL NOT EXCEED 8 FEET IN WIDTH EACH FOR A SINGLE APPROACH LANE. ALL BARRICADES AT THESE LOCATIONS SHALL HAVE REFLECTORIZED STRIPING ON THE BACK OF THE BARRICADE. THE "ROAD CLOSED TO THRU TRAFFIC" SIGN SHALL BE MOUNTED ACCORDING TO STANDARD 702001.
- THE "ROAD CLOSED" SIGN ON A TYPE III BARRICADE SHALL BE MOUNTED ACCORDING TO STANDARD 720001. ALL TYPE III BARRICADES SHALL HAVE TWO AMBER TYPE A - LOW INTENSITY FLASHING LIGHTS.
- CONSTRUCTION EQUIPMENT SHALL NOT BE PARKED IMMEDIATELY BEHIND THE TYPE III BARRICADES DURING NON-WORKING HOURS. IN ANY EVENT, ARTICLES 701 THRU 703 OF THE STANDARD SPECIFICATIONS SHALL APPLY.
- THE ENGINEER SHALL BE NOTIFIED AT LEAST TWO WEEKS BEFORE THE ROAD IS TO BE OPENED TO TRAFFIC.
- THE CONTRACTOR SHALL MAINTAIN OVERNIGHT ACCESS TO ALL PRIVATE DRIVEWAYS AND FIELD ENTRANCES DURING PERIODS OF CONSTRUCTION.
- THE "SIDEWALK CLOSED" SIGN SHALL BE MOUNTED ON A TYPE II BARRICADE AND LOCATED ACCORDING TO STANDARD 701801.



**LEGEND**

- ⊥ POST MOUNTED SIGN
- I TYPE II BARRICADE
- ⊥ TYPE III BARRICADE
- REGIONAL DETOUR ROUTE



**NOTE**  
 ALL ROAD CLOSURE SIGNING EXCEPT REGULATORY SIGNS SHALL HAVE BLACK LEGENDS ON FLUORESCENT ORANGE BACKGROUNDS AND STANDARD BLACK BORDERS. ALL ROAD CLOSURE SIGNING SHALL BE NEW OR LIKE NEW CONDITION.

REVISIONS	
NAME	DATE

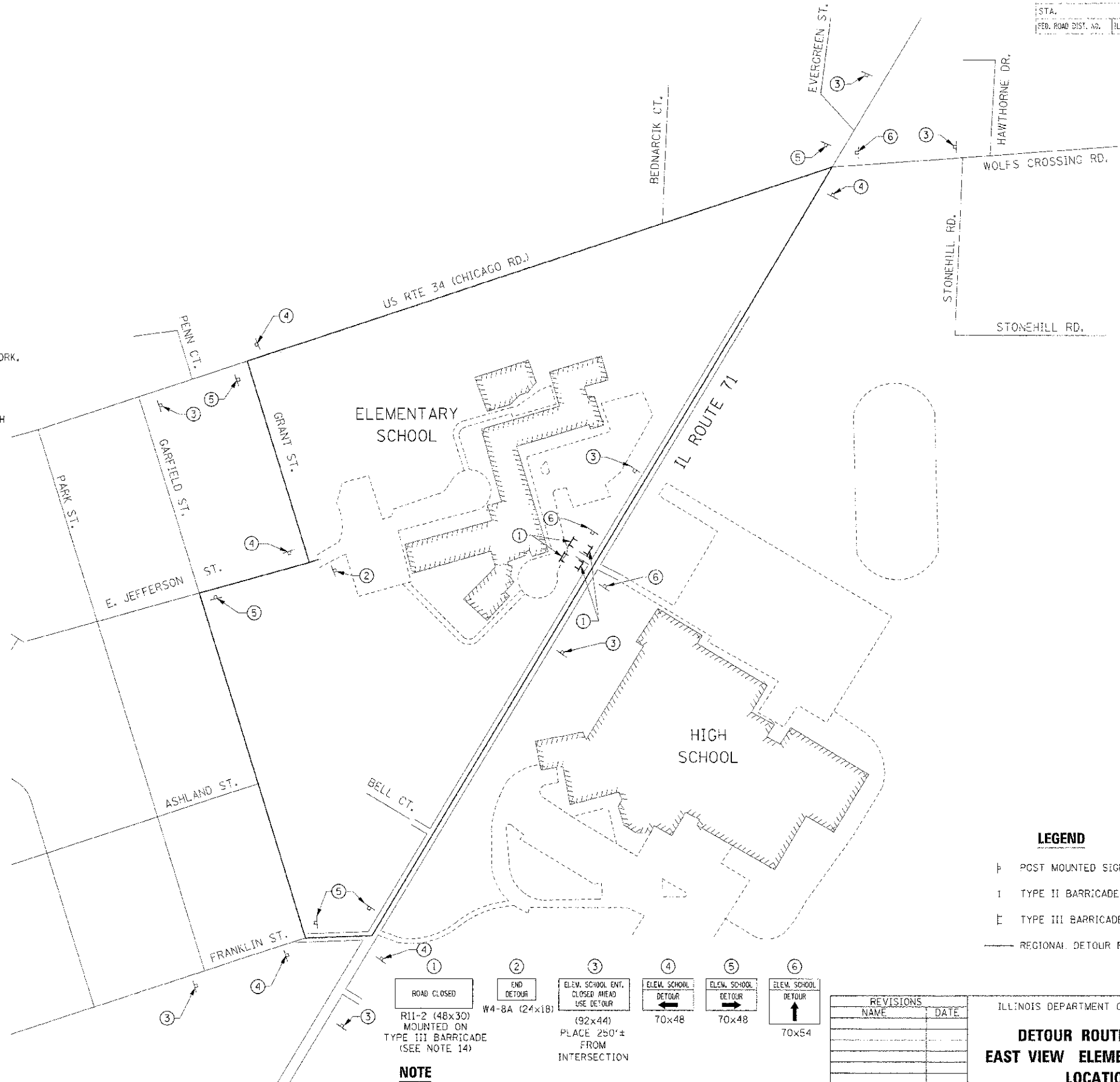
ILLINOIS DEPARTMENT OF TRANSPORTATION  
**DETOUR ROUTING DETAIL**  
**WILMETTE STREET**  
**LOCATION 5**  
 SCALE: NONE  
 DATE: 7/3/2012  
 DRAWN BY:  
 CHECKED BY: RG

IF HDLJ 15465025  
 PLOT DATE = 7/3/2012  
 FILE NAME = G:\S\66420\CONVIL7\DETOUR\WILMETTE.DWG

FAST	SECTION	COUNTY	TOTAL SHEET
RTE	(1-1) R	KENDALL	514 121
STA.	TO STA.		
FED. ROAD DIST. NO.	ILLINOIS FED. AID PROJECT		

**TRAFFIC DETOUR ROUTE NOTES**

- ALL SIGNING SHALL BE IN ACCORDANCE WITH THE APPLICABLE PROVISIONS OF THE STATE OF ILLINOIS "STANDARD SPECIFICATIONS FOR ROAD AND BRIDGE CONSTRUCTION" ADOPTED JANUARY 1, 2007 AND IN ACCORDANCE WITH IDOT STANDARD BLR-21. THE DETAILS IN THESE PLANS, AND THE LATEST EDITION OF THE STATE OF ILLINOIS "MANUAL ON UNIFORM TRAFFIC CONTROL DEVICES".
- PAYMENT FOR PLACEMENT, MAINTENANCE AND REMOVAL OF ALL TRAFFIC CONTROL DEVICES REQUIRED FOR THIS DETOUR SHALL BE INCLUDED IN THE COST FOR TRAFFIC CONTROL AND PROTECTION (SPECIAL), LOCATION 6.
- THE CONTRACTOR SHALL PROCEED WITH THE WORK IN AN EXPEDIENT MANNER TO REDUCE THE LENGTH OF TIME THAT THE DETOUR IS IN EFFECT.
- THE ENGINEER SHALL BE NOTIFIED IN WRITING AT LEAST TWO WEEKS PRIOR TO THE DAY THE ROAD IS TO BE CLOSED. THE ENGINEER WILL CONTACT THE BUREAU OF OPERATIONS AS WELL AS LOCAL, TOWNSHIP AND COUNTY OFFICIALS CONCERNING THE CLOSURE.
- THE CONTRACTOR SHALL SUPPLY TO THE ENGINEER THE NAMES AND PHONE NUMBERS OF HIS REPRESENTATIVES ON THE CONSTRUCTION SITE AND HIS REPRESENTATIVE RESPONSIBLE FOR THE DETOUR SIGNING AND MAINTENANCE PRIOR TO THE START OF WORK.
- LONGITUDINAL DIMENSIONS SHOWN ON THESE PLANS MAY BE ADJUSTED TO FIT FIELD CONDITIONS.
- THE ROAD SHALL NOT BE CLOSED UNTIL ALL SIGNING IS ERECTED IN ACCORDANCE WITH THE ROAD CLOSURE PLAN AND INSPECTED AND APPROVED BY THE ENGINEER.
- ALL EXISTING SIGNING THAT IS NOT APPLICABLE WHILE THE ROAD CLOSURE IS IN EFFECT SHALL BE COMPLETELY COVERED BY THE CONTRACTOR.
- ALL ROAD CLOSURE SIGNING SHALL BE MOUNTED AS INDICATED.
- THE SIZE OF ALL SIGNS NOT SPECIFIED IN THESE PLANS SHALL BE AS REQUIRED BY THE ILLINOIS MANUAL ON UNIFORM TRAFFIC CONTROL DEVICES AND APPLICABLE TRAFFIC STANDARDS.
- AS A MINIMUM, ALL AMBER FLASHING LIGHTS THAT ARE REQUIRED FOR THE ROAD CLOSURE SIGNING SHALL MEET THE REQUIREMENTS FOR A TYPE A - LOW INTENSITY FLASHING LIGHTS IN ARTICLE 1084.01 OF THE STANDARD SPECIFICATIONS. ALL LIGHTS SHALL OPERATE DURING HOURS OF DARKNESS. ONLY LIGHTS THAT HAVE BEEN APPROVED BY THE ILLINOIS DEPARTMENT OF TRANSPORTATION SHALL BE USED.
- THE TYPE III BARRICADES USED AT POINTS OF CLOSURE TO THRU TRAFFIC ONLY SHALL NOT EXCEED 8 FEET IN WIDTH EACH FOR A SINGLE APPROACH LANE. ALL BARRICADES AT THESE LOCATIONS SHALL HAVE REFLECTORIZED STRIPING ON THE BACK OF THE BARRICADE. THE "ROAD CLOSED TO THRU TRAFFIC" SIGN SHALL BE MOUNTED ACCORDING TO STANDARD 702001.
- THE "ROAD CLOSED" SIGN ON A TYPE III BARRICADE SHALL BE MOUNTED ACCORDING TO STANDARD 720001. ALL TYPE III BARRICADES SHALL HAVE TWO AMBER TYPE A - LOW INTENSITY FLASHING LIGHTS.
- CONSTRUCTION EQUIPMENT SHALL NOT BE PARKED IMMEDIATELY BEHIND THE TYPE III BARRICADES DURING NON-WORKING HOURS. IN ANY EVENT, ARTICLES 701 THRU 703 OF THE STANDARD SPECIFICATIONS SHALL APPLY.
- THE ENGINEER SHALL BE NOTIFIED AT LEAST TWO WEEKS BEFORE THE ROAD IS TO BE OPENED TO TRAFFIC.
- THE CONTRACTOR SHALL MAINTAIN OVERNIGHT ACCESS TO ALL PRIVATE DRIVEWAYS AND FIELD ENTRANCES DURING PERIODS OF CONSTRUCTION.
- THE "SIDEWALK CLOSED" SIGN SHALL BE MOUNTED ON A TYPE I BARRICADE AND LOCATED ACCORDING TO STANDARD 701801.



**LEGEND**

- ⊥ POST MOUNTED SIGN
- 1 TYPE II BARRICADE
- ⊥ TYPE III BARRICADE
- REGIONAL DETOUR ROUTE

ROAD CLOSED	END DETOUR	ELEM. SCHOOL ENT. CLOSER AHEAD USE DETOUR	ELEM. SCHOOL DETOUR	ELEM. SCHOOL DETOUR	ELEM. SCHOOL DETOUR
R11-2 (48x30) MOUNTED ON TYPE III BARRICADE (SEE NOTE 14)	W4-8A (24x18)	(92x44) PLACE 250'± FROM INTERSECTION	70x48	70x48	70x54

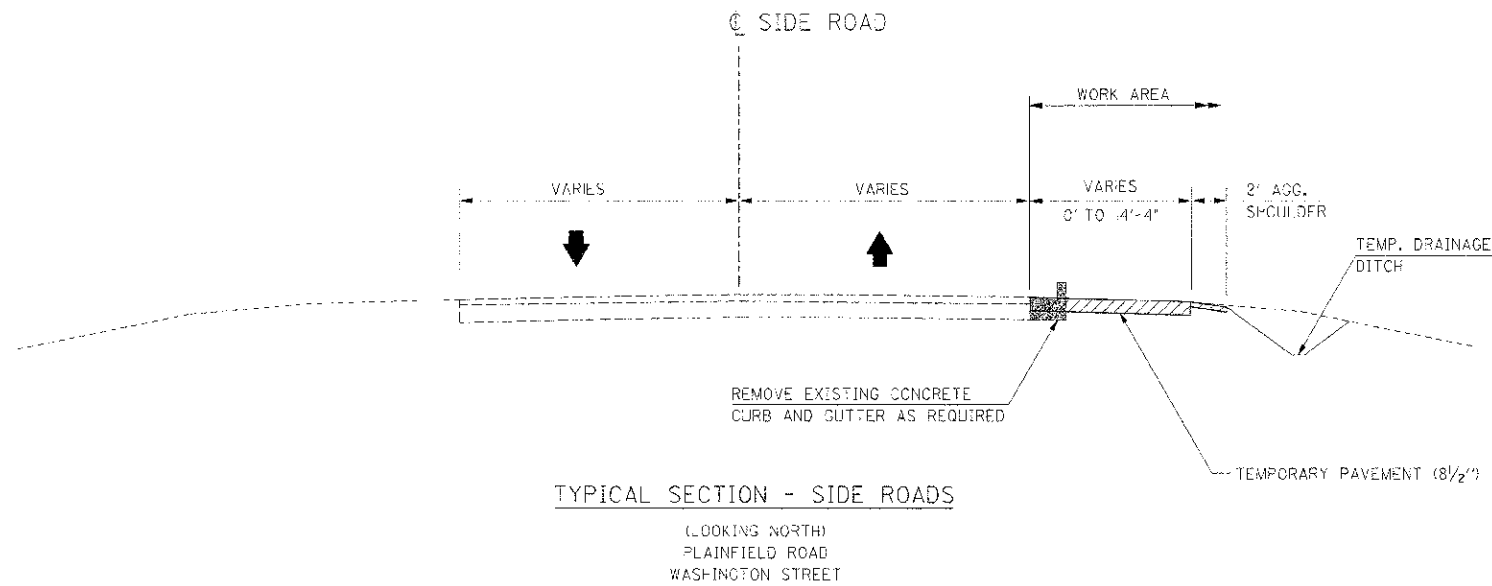
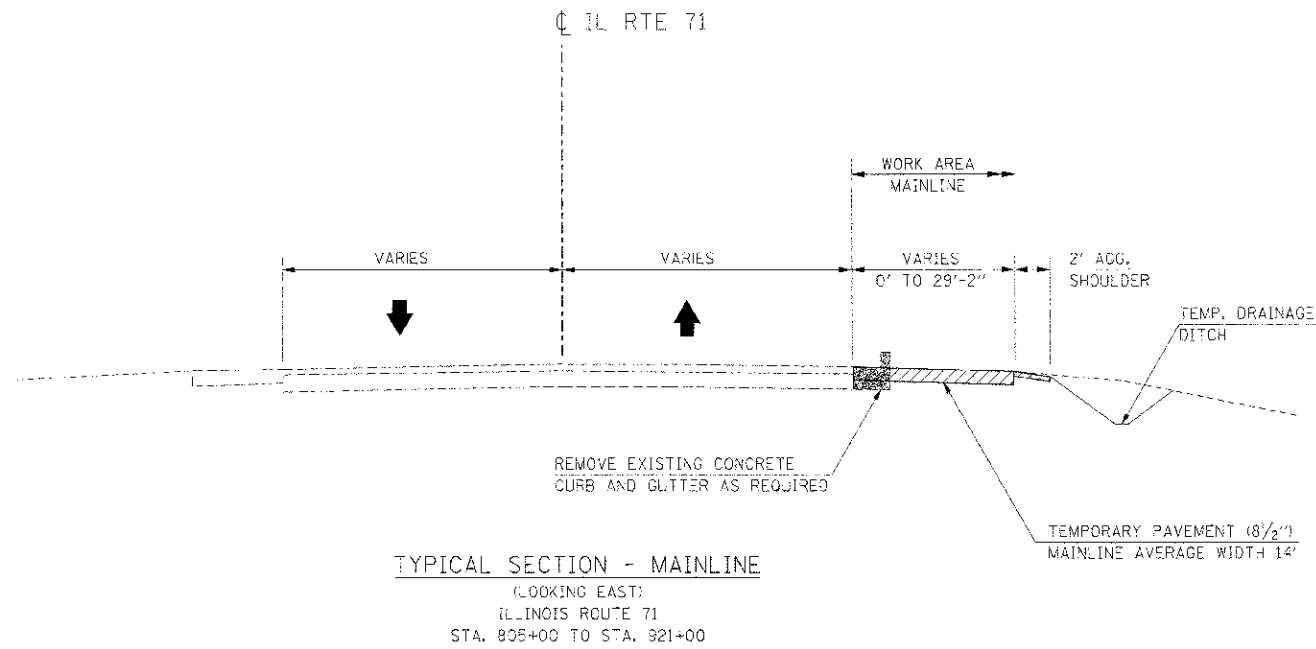
**NOTE**  
 ALL ROAD CLOSURE SIGNING EXCEPT REGULATORY SIGNS SHALL HAVE BLACK LEGENDS ON FLUORESCENT ORANGE BACKGROUNDS AND STANDARD BLACK BORDERS. ALL ROAD CLOSURE SIGNING SHALL BE NEW OR LIKE NEW CONDITION.

REVISIONS	
NAME	DATE








ILLINOIS DEPARTMENT OF TRANSPORTATION  
**DETOUR ROUTING DETAIL**  
**EAST VIEW ELEMENTARY SCHOOL**  
**LOCATION 6**  
 SCALE: NONE  
 DATE: 7/3/2012  
 DRAWN BY:  
 CHECKED BY: RS

IE PROJ. #080025  
 PLOT DATE = 7/3/2012  
 FILE NAME = G:\30625\CH04\71\DET01P.E.PK\SCH04L.SRT

F.A.P. RTE.	SECTION	COUNTY	TOTAL SHEETS	SHEET NO.
31	(1-3) R	KENDALL	514	322
STA.	TO STA.			
FED. ROAD DIST. NO.	ILLINOIS	FED. AID PROJECT		



**LEGEND**

-  VERTICAL PANEL
-  DRUM WITH STEADY BURNING LIGHT
-  TRAFFIC FLOW
-  PREVIOUS STAGE CONSTRUCTION
-  CURRENT STAGE CONSTRUCTION
-  PAVEMENT REMOVAL
-  TEMPORARY PAVEMENT MARKING

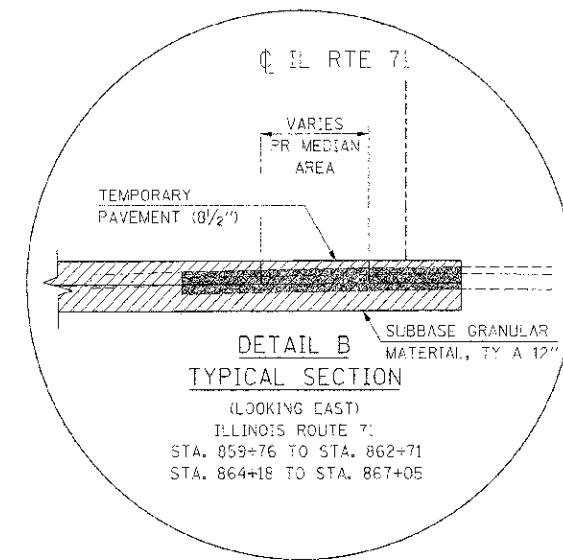
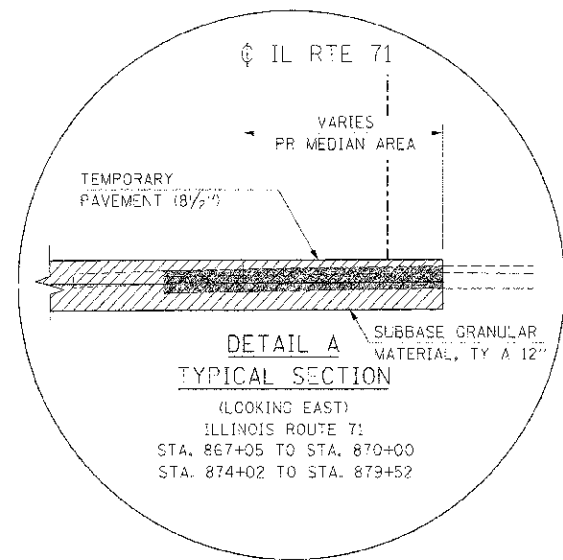
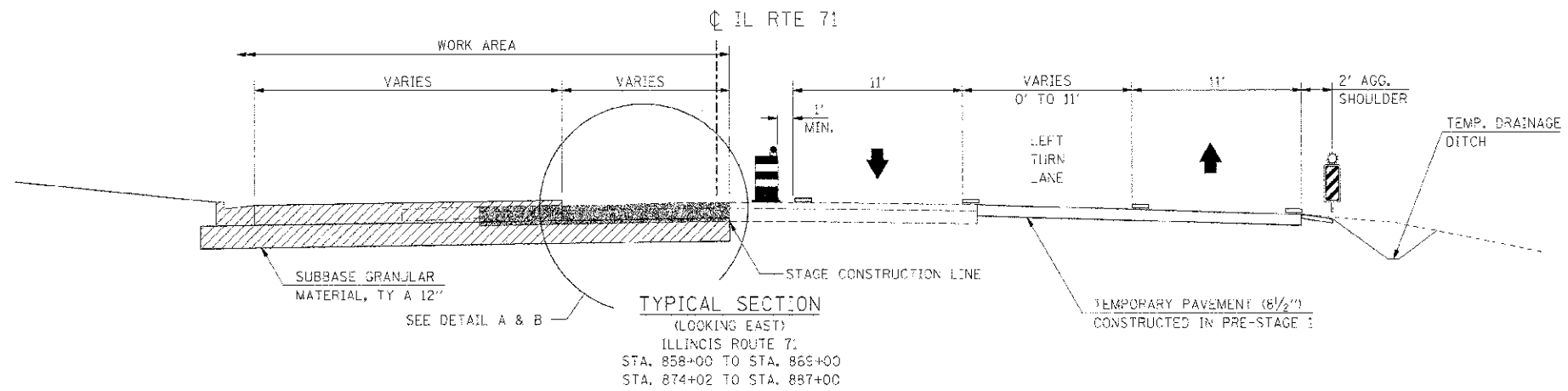
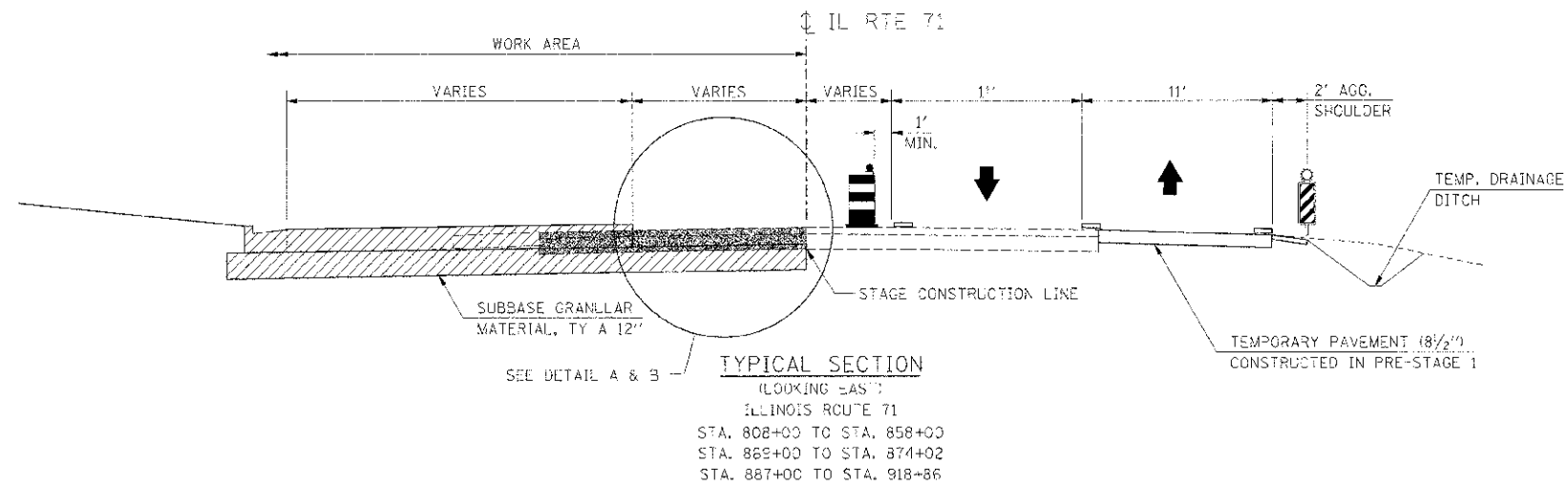
REVISIONS	
NAME	DATE

ILLINOIS DEPARTMENT OF TRANSPORTATION  
**MAINTENANCE OF TRAFFIC**  
**PRE-STAGE 1**  
**TYPICAL SECTIONS**








SCALE: NONE  
 DATE: 7/3/2012  
 DRAWN BY: AAD  
 CHECKED BY: RG

IE PROJ: 66420  
 PLT: D:\E\7/7/2012  
 FILE NAME: GASBEN25\CD\AL71\NOTES\FR1.SHT

F.A.P. NO.	SECTION	COUNTY	TOTAL SHEETS	SHEET NO.
311	(1-1) R	KENDALL	514	123
STA.	TO STA.			
FED. ROAD DIST. NO.	ILLINOIS	FED. AID PROJEC		



**LEGEND**

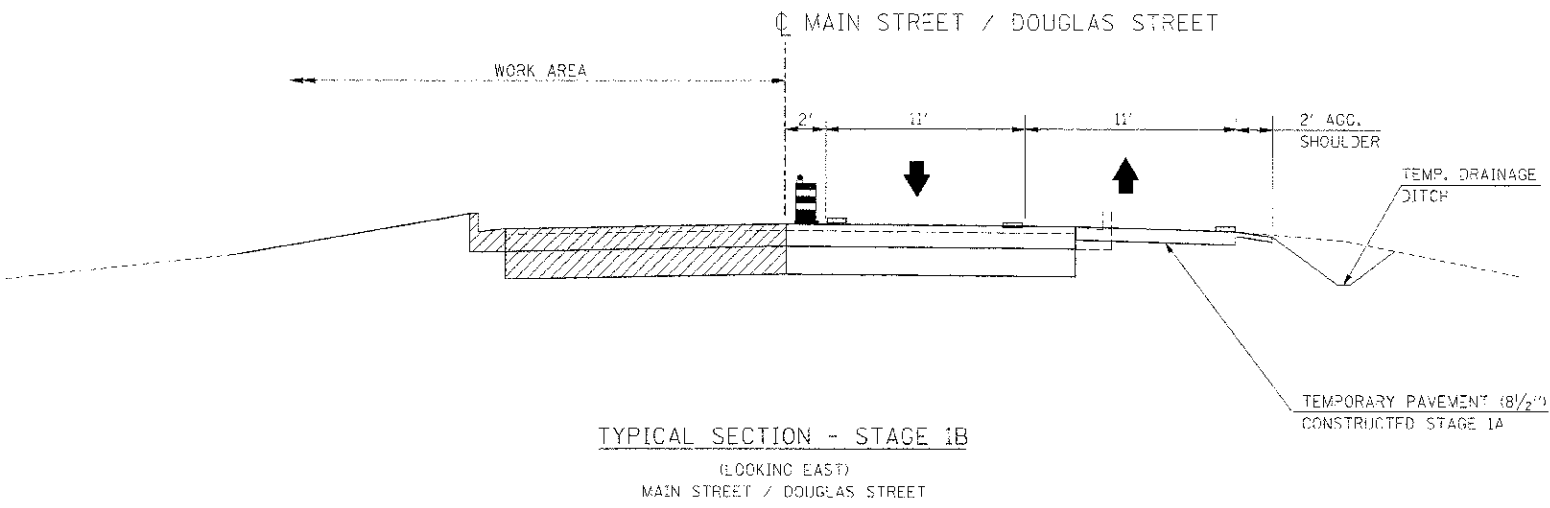
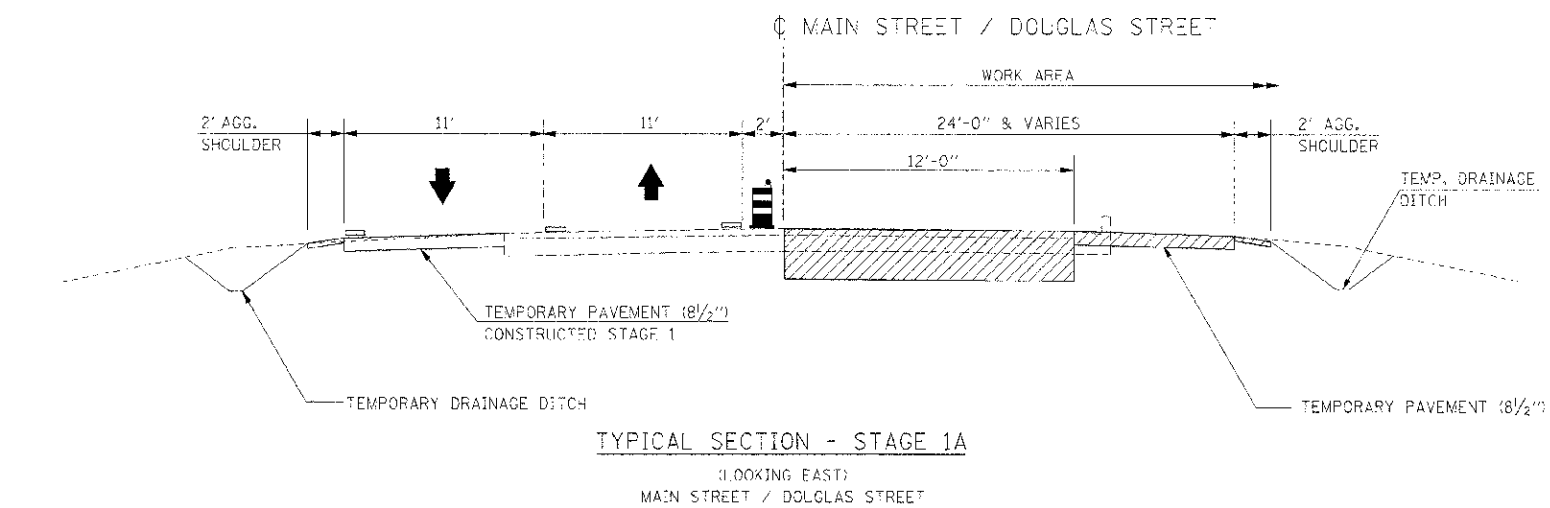
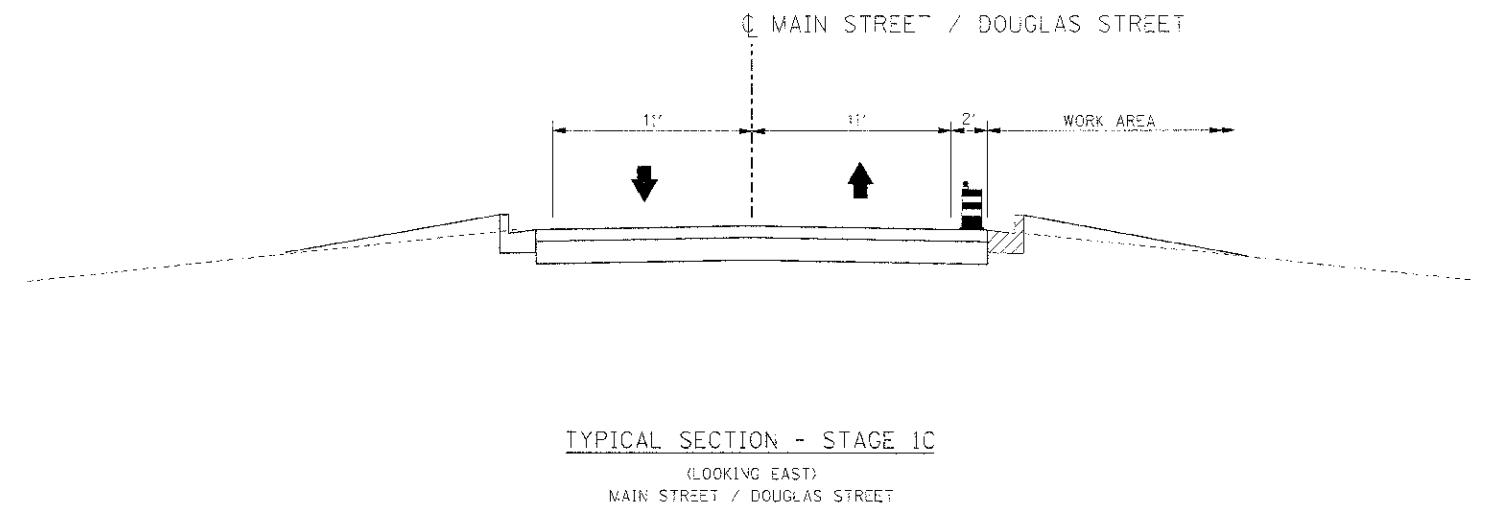
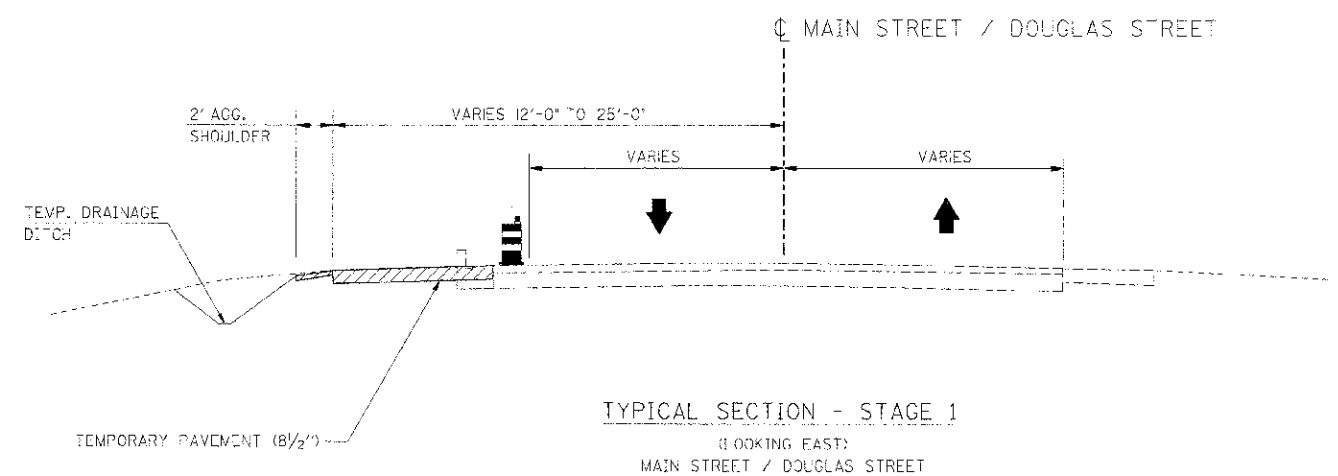
-  VERTICAL PANEL
-  DRUM WITH STEADY BURNING LIGHT
-  TRAFFIC FLOW
-  PREVIOUS STAGE CONSTRUCTION
-  CURRENT STAGE CONSTRUCTION
-  PAVEMENT REMOVAL
-  TEMPORARY PAVEMENT MARKING

REVISIONS	
NAME	DATE








ILLINOIS DEPARTMENT OF TRANSPORTATION  
**MAINTENANCE OF TRAFFIC**  
**STAGE 1**  
**TYPICAL SECTIONS – MAINLINE**

SCALE: NONE  
DATE: 7/3/2012  
DRAWN BY: AAD  
CHECKED BY: RG

P.A.P. RTE.	SECTION	COUNTY	TOTAL SHEETS	SHEET NO.
311	1-11 R	KENDALL	514	124
STA.	TC STA.			
FED. ROAD DIST. NO.	ILLINOIS FED. AID PROJECT			



**LEGEND**

-  VERTICAL PANEL
-  DRUM WITH STEADY BURNING LIGHT
-  TRAFFIC FLOW
-  PREVIOUS STAGE CONSTRUCTION
-  CURRENT STAGE CONSTRUCTION
-  PAVEMENT REMOVAL
-  TEMPORARY PAVEMENT MARKING

REVISIONS	
NAME	DATE

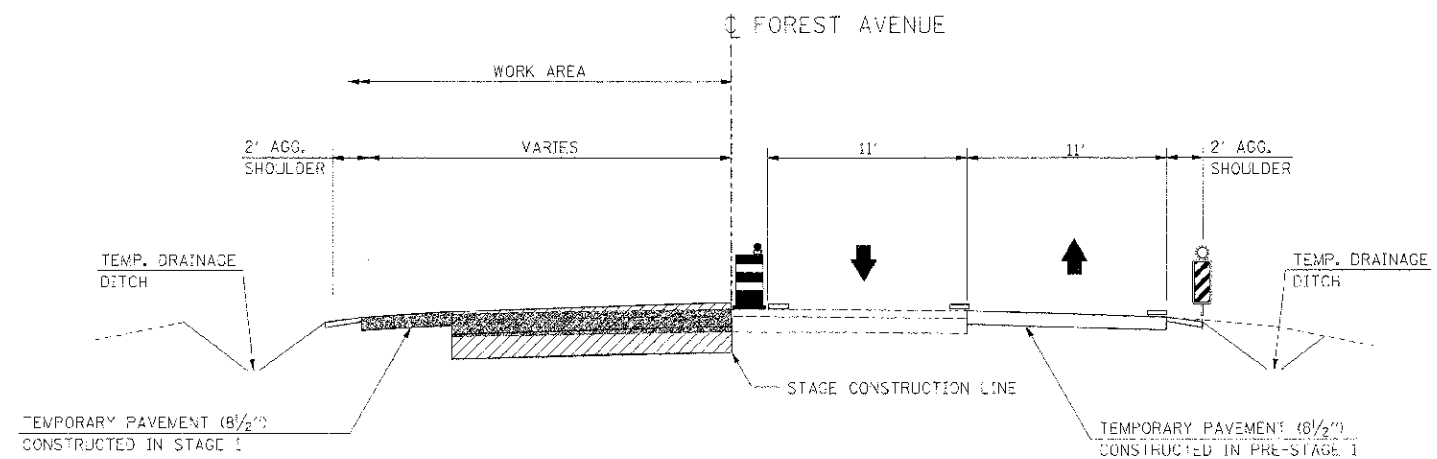
ILLINOIS DEPARTMENT OF TRANSPORTATION  
**MAINTENANCE OF TRAFFIC**  
**STAGE 1 & SUB-STAGES**  
**TYPICAL SECTIONS - SIDEROADS**

SCALE: NONE  
 DATE 7/3/2012  
 DRAWN BY AAD  
 CHECKED BY RG

ILL. FED. HIGHWAY DIST. NO. 124  
 FILE NAME: G:\ASB\SP5\PC\AD\11\_71\_MOT\_TS\_1025.DWG

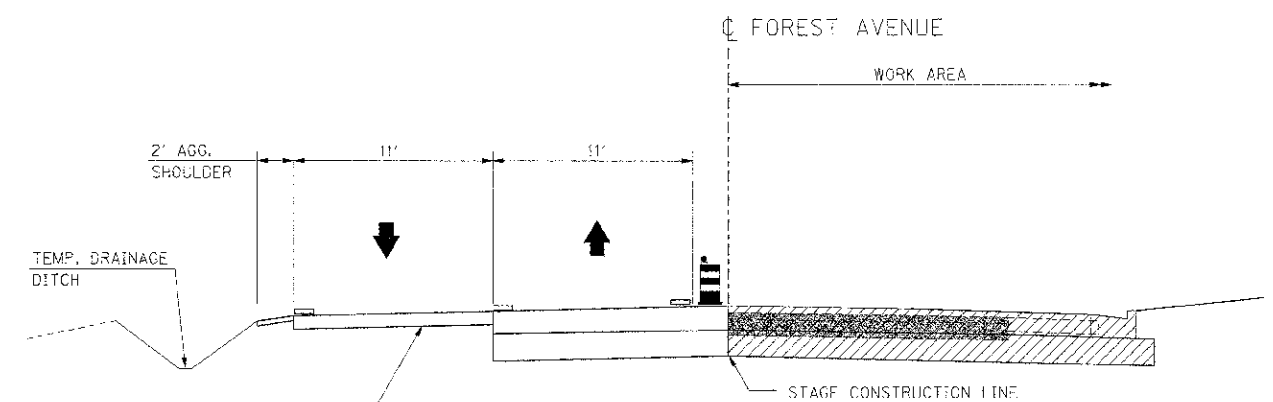


F.A.P. R.E.	SECTION	COUNTY	TOTAL SHEETS	SHEET NO.
311	(1-D) R	KENDALL	514	125
STA.		TO STA.		
FED. ROAD DIST. NO.		ILLINOIS FED. AID PROJECT		



TYPICAL SECTION - STAGE 1 AND 1A








(LOOKING NORTH)  
FOREST AVENUE  
STA. 46+32 TO STA. 53+10



TYPICAL SECTION - STAGE 1B AND 1C

(LOOKING NORTH)  
FOREST AVENUE  
STA. 46+32 TO STA. 53+10

**LEGEND**

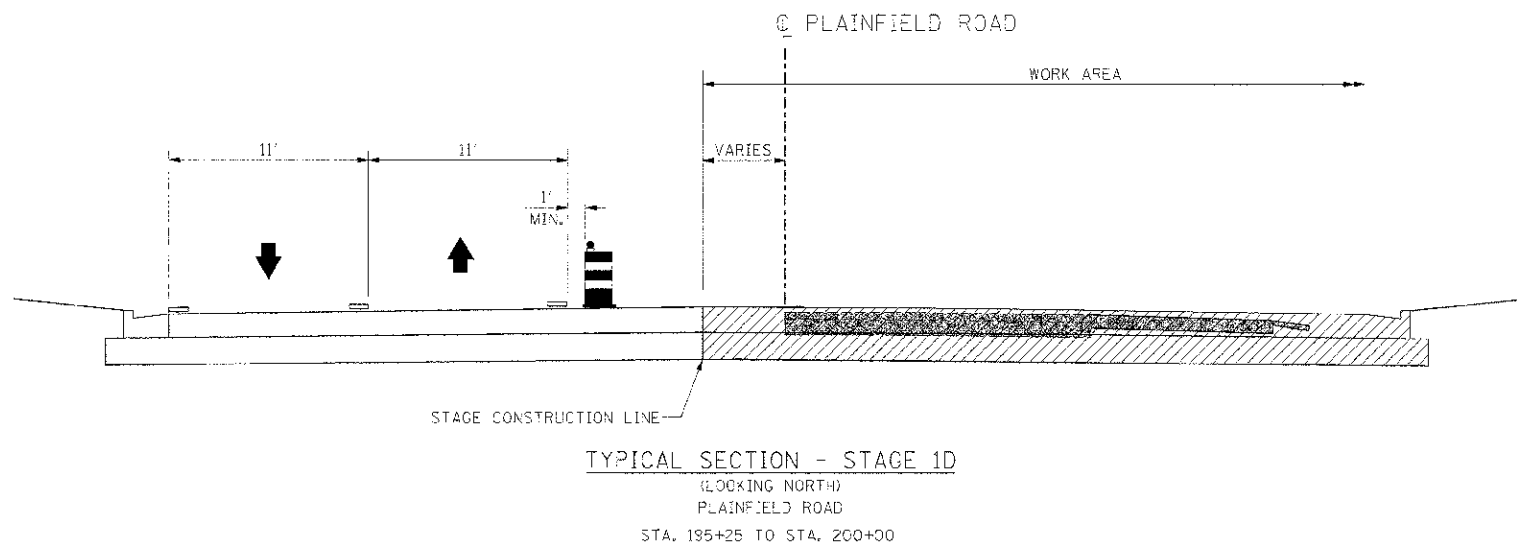
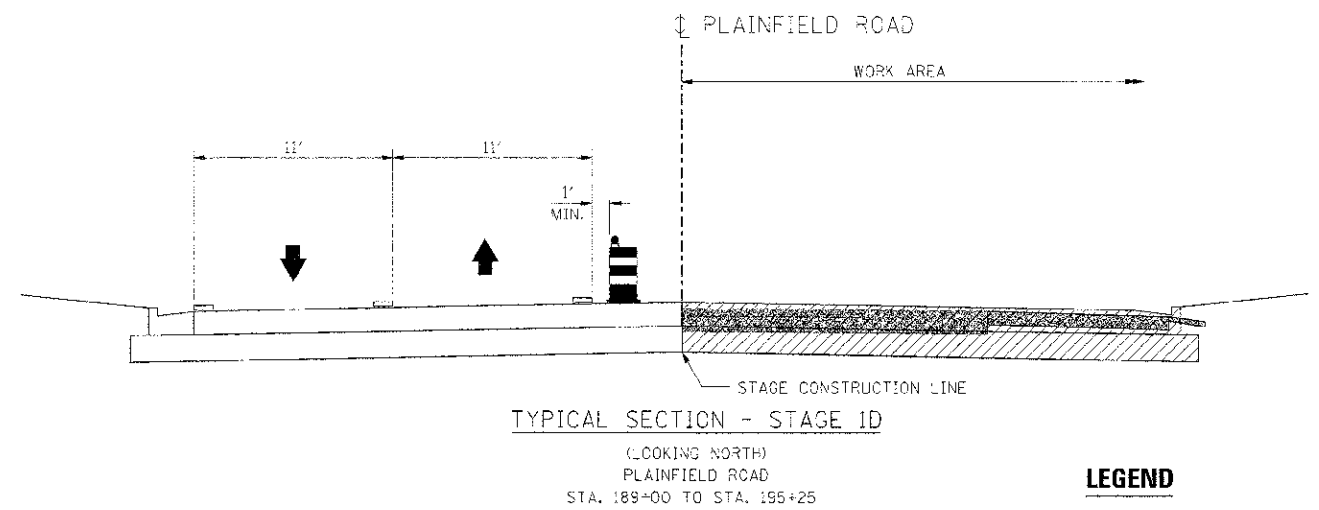
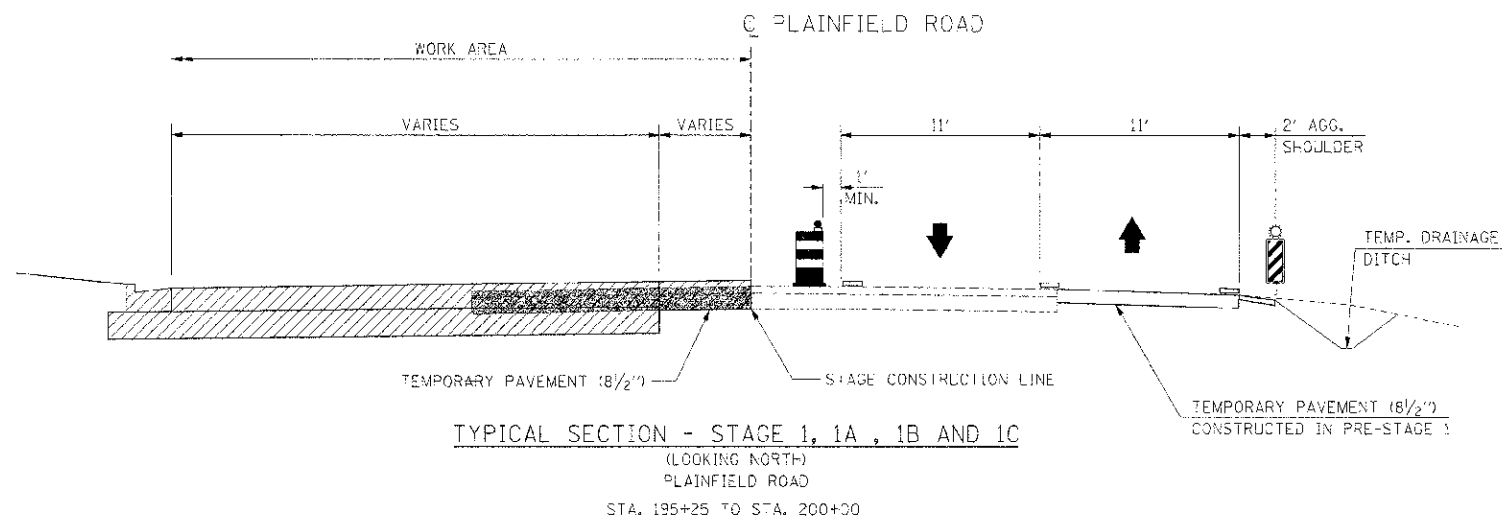
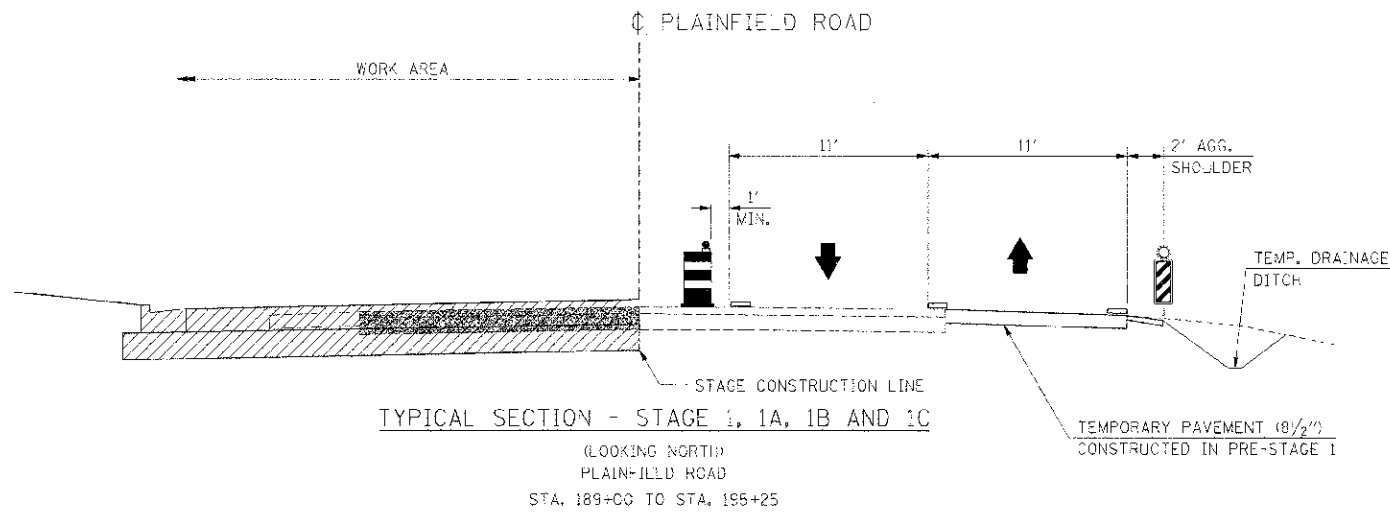
-  VERTICAL PANEL
-  DRUM WITH STEADY BURNING LIGHT
-  TRAFFIC FLOW
-  PREVIOUS STAGE CONSTRUCTION
-  CURRENT STAGE CONSTRUCTION
-  PAVEMENT REMOVAL
-  TEMPORARY PAVEMENT MARKING

REVISIONS	
NAME	DATE

ILLINOIS DEPARTMENT OF TRANSPORTATION  
**MAINTENANCE OF TRAFFIC**  
**STAGE 1 & SUB-STAGES**  
**TYPICAL SECTIONS - SIDEROADS**  
SCALE: NONE  
DATE: 7/3/2012  
DRAWN BY: AAD  
CHECKED BY: RG

IE PROJ: 606805  
 PLOT DATE: 7/3/2012  
 FILE NAME: S:\606805\GROU1\11\01\_7S-183587

F.A.P. NO.	SECTION	COUNTY	TOTAL SHEETS	SHEET NO.
3-1	11-D R	KENDALL	514	126
STA.	TO STA.			
FED. ROAD DIST. NO.	ILLINOIS FED. AID PROJECT			



**LEGEND**

- VERTICAL PANEL
- DRUM WITH STEADY FLASHING LIGHT
- TRAFFIC FLOW
- PREVIOUS STAGE CONSTRUCTION
- CURRENT STAGE CONSTRUCTION
- PAVEMENT REMOVAL
- TEMPORARY PAVEMENT MARKING

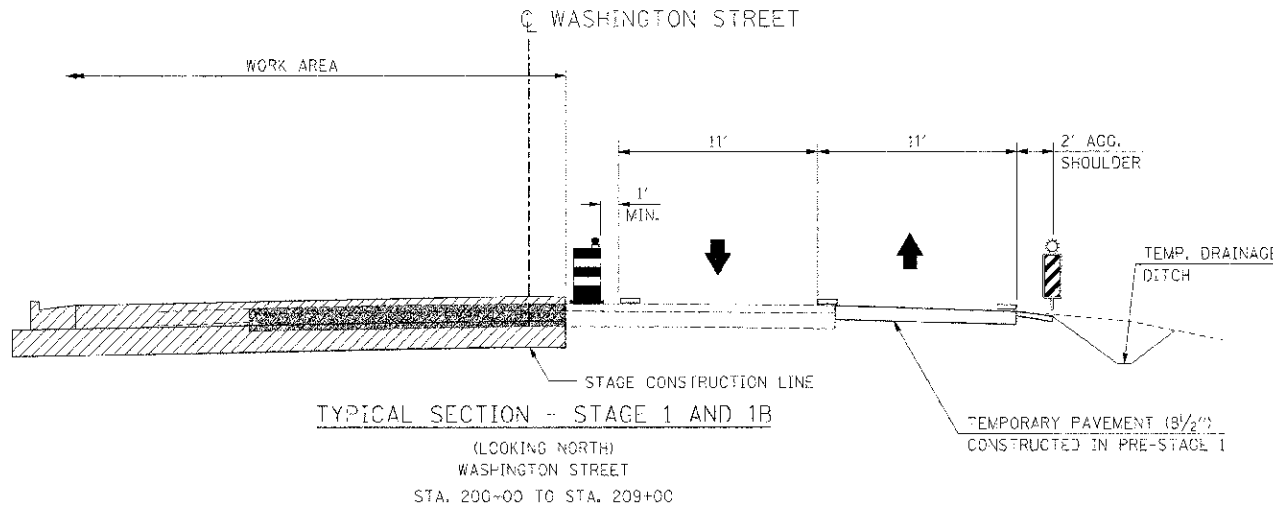
REVISIONS	
NAME	DATE

ILLINOIS DEPARTMENT OF TRANSPORTATION  
**MAINTENANCE OF TRAFFIC**  
**STAGE 1 & SUB-STAGES**  
**TYPICAL SECTIONS - SIDEROADS**

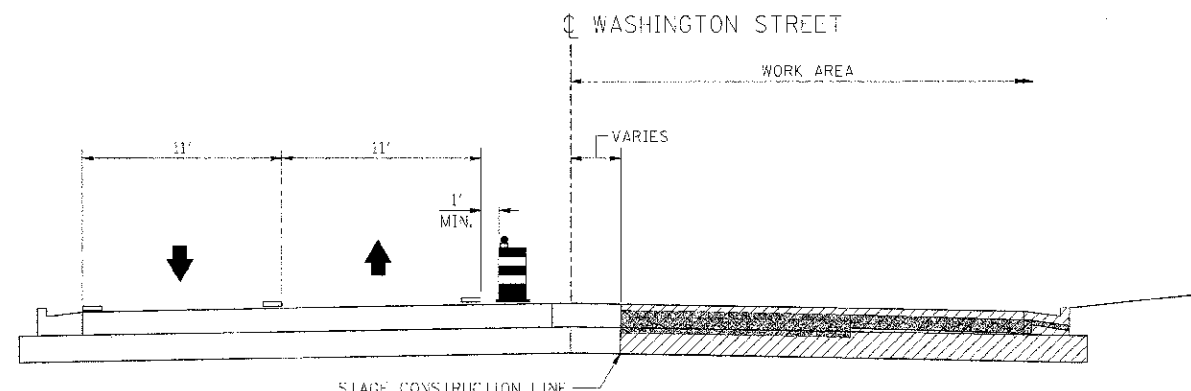
SCALE: NONE  
 DATE: 7/3/2012  
 DRAWN BY: AAD  
 CHECKED BY: RG

IE PROJ: 506025  
 PLOT DATE: 7/3/2012  
 FILE NAME: G:\506025\CAD\171\DOT\_TS\_124.DWG

F.A.P. NO.	SECTION	COUNTY	TOTAL SHEETS	SHEET NO.
S:1	(1-1) R	KENDALL	514	127
STA.	TO STA.			
FED. ROAD DIST. NO.	ILLINOIS FED. AID PROJECT			





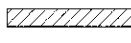




TYPICAL SECTION - STAGE 1 AND 1B  
 (LOOKING NORTH)  
 WASHINGTON STREET  
 STA. 200+00 TO STA. 209+00



TYPICAL SECTION - STAGE 1D AND 1E  
 (LOOKING NORTH)  
 WASHINGTON STREET  
 STA. 200+00 TO STA. 209+00

**LEGEND**

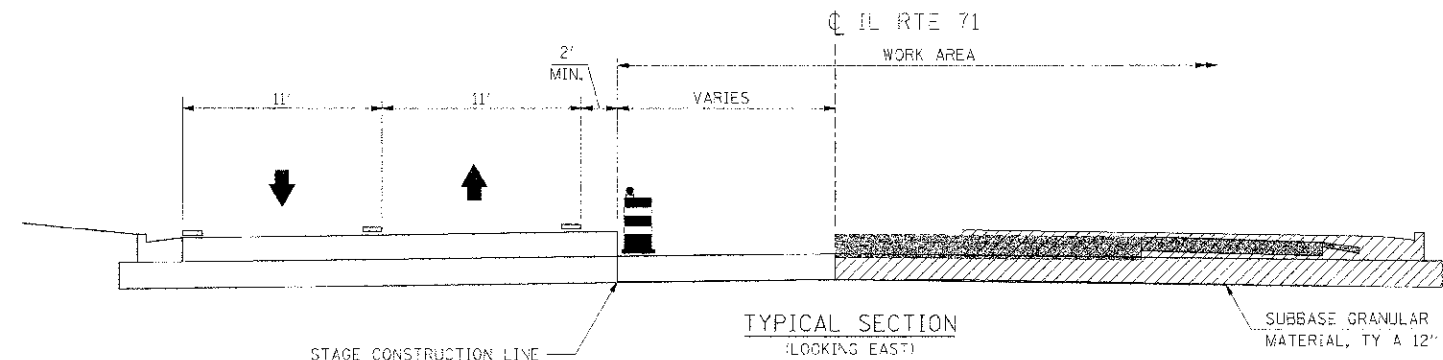
-  VERTICAL PANEL
-  DRUM WITH STEADY BURNING LIGHT
-  TRAFFIC FLOW
-  PREVIOUS STAGE CONSTRUCTION
-  CURRENT STAGE CONSTRUCTION
-  PAVEMENT REMOVAL
-  TEMPORARY PAVEMENT MARKING

REVISIONS	
NAME	DATE

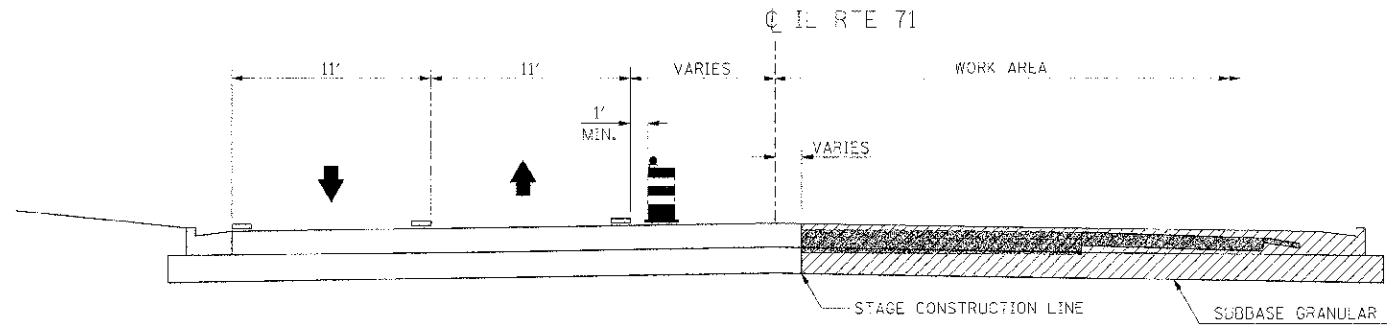
ILLINOIS DEPARTMENT OF TRANSPORTATION  
**MAINTENANCE OF TRAFFIC**  
**STAGE 1 & SUBSTAGES**  
**TYPICAL SECTIONS - SIDEROADS**  
 SCALE: NONE  
 DATE 7/3/2012  
 DRAWN BY AAD  
 CHECKED BY RG

IE PROJ: 66420  
 FILE NAME: G:\66420\CD\1271\DOT\_TS\_BBESH.TS

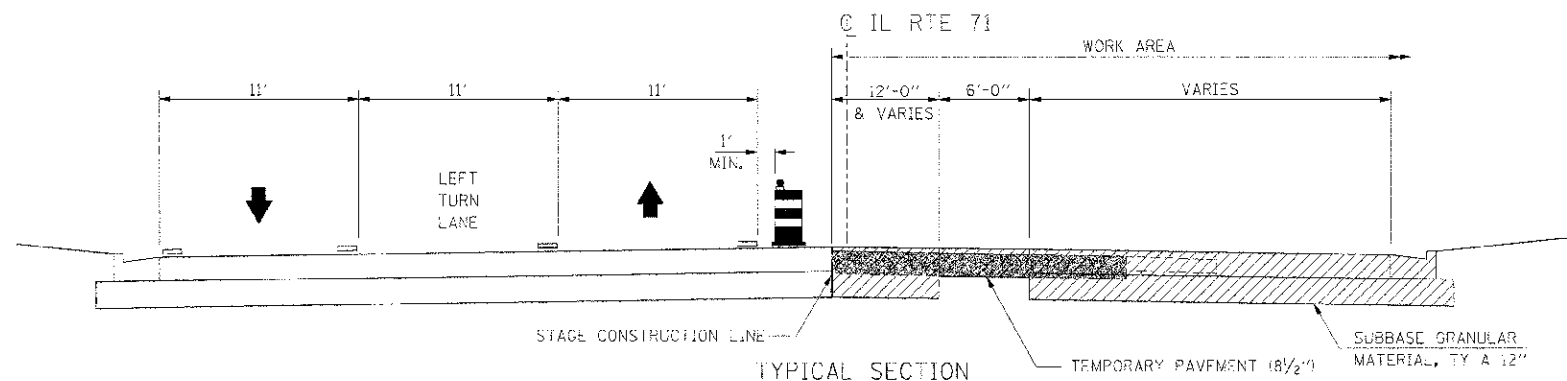
F.A.P. RT.	SECTION	COUNTY	TOTAL SHEETS	SHEET NO.
311	U-D R	KENDAL	514	128
STA.	TO STA.			
FED. ROAD DIST. NO.	ILLINOIS FED. AID PROJECT			



**TYPICAL SECTION**  
(LOOKING EAST)  
ILLINOIS ROUTE 71  
STA. 808+00 TO STA. 859+80  
STA. 870+00 TO STA. 874+00  
STA. 884+00 TO STA. 918+00










**TYPICAL SECTION**  
(LOOKING EAST)  
ILLINOIS ROUTE 71  
STA. 859+80 TO STA. 870+00  
STA. 874+00 TO STA. 880+24.08



**TYPICAL SECTION**  
(LOOKING EAST)  
ILLINOIS ROUTE 71  
STA. 880+24.08 TO STA. 884+00

**LEGEND**

-  VERTICAL PANEL
-  DRUM WITH STEADY BURNING LIGHT
-  TRAFFIC FLOW
-  PREVIOUS STAGE CONSTRUCTION
-  CURRENT STAGE CONSTRUCTION
-  PAVEMENT REMOVAL
-  TEMPORARY PAVEMENT MARKING

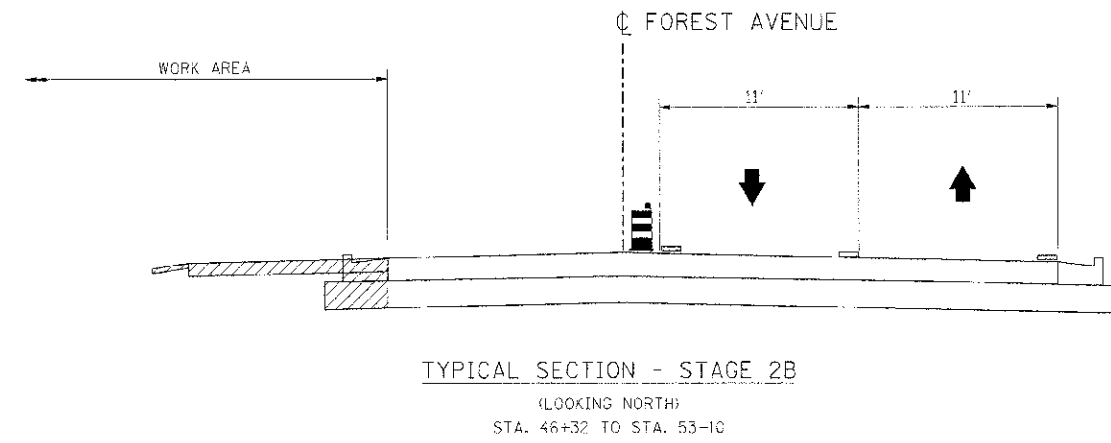
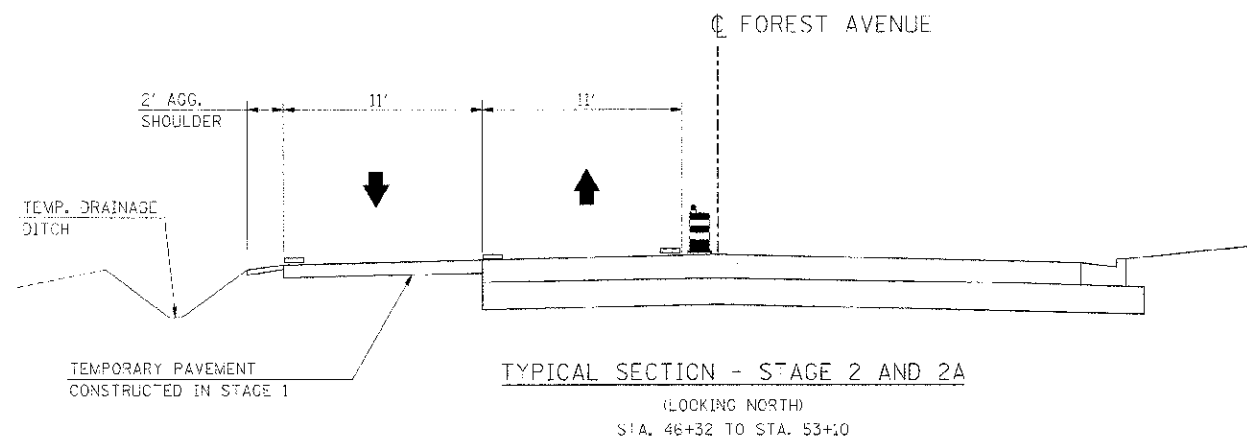
REVISIONS	
NAME	DATE

ILLINOIS DEPARTMENT OF TRANSPORTATION  
**MAINTENANCE OF TRAFFIC**  
**STAGE 2**  
**TYPICAL SECTIONS - MAINLINE**








SCALE: NONE  
DATE: 7/3/2012  
DRAWN BY: AAD  
CHECKED BY: RG

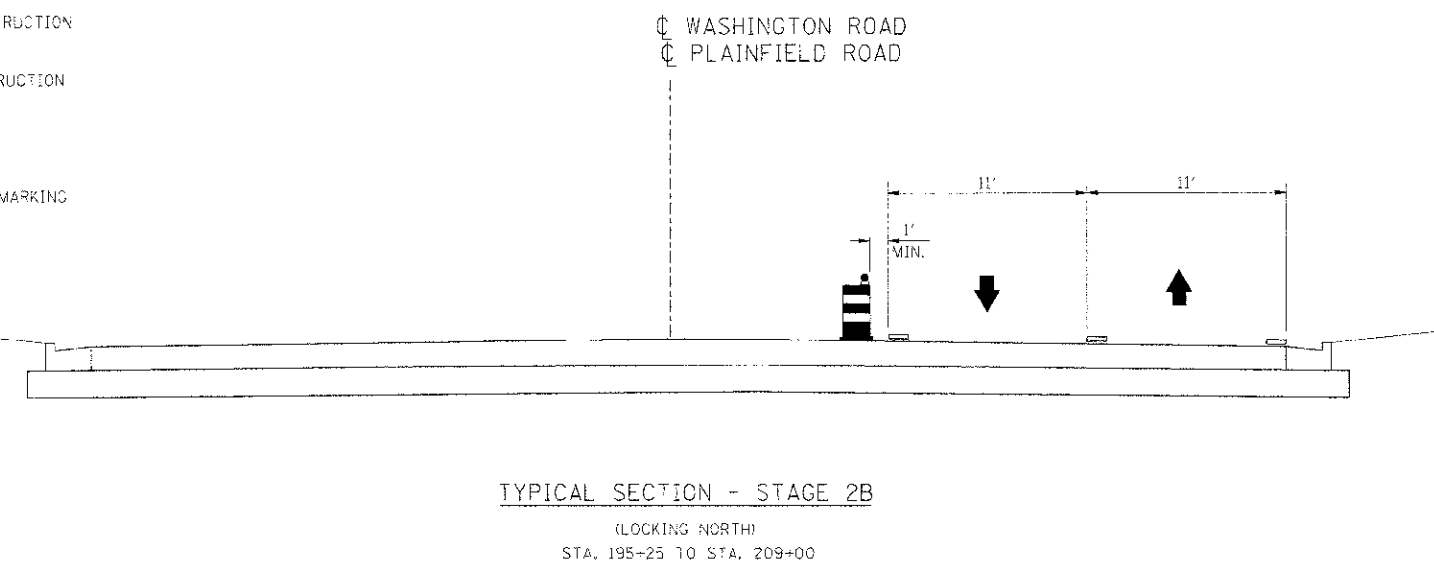
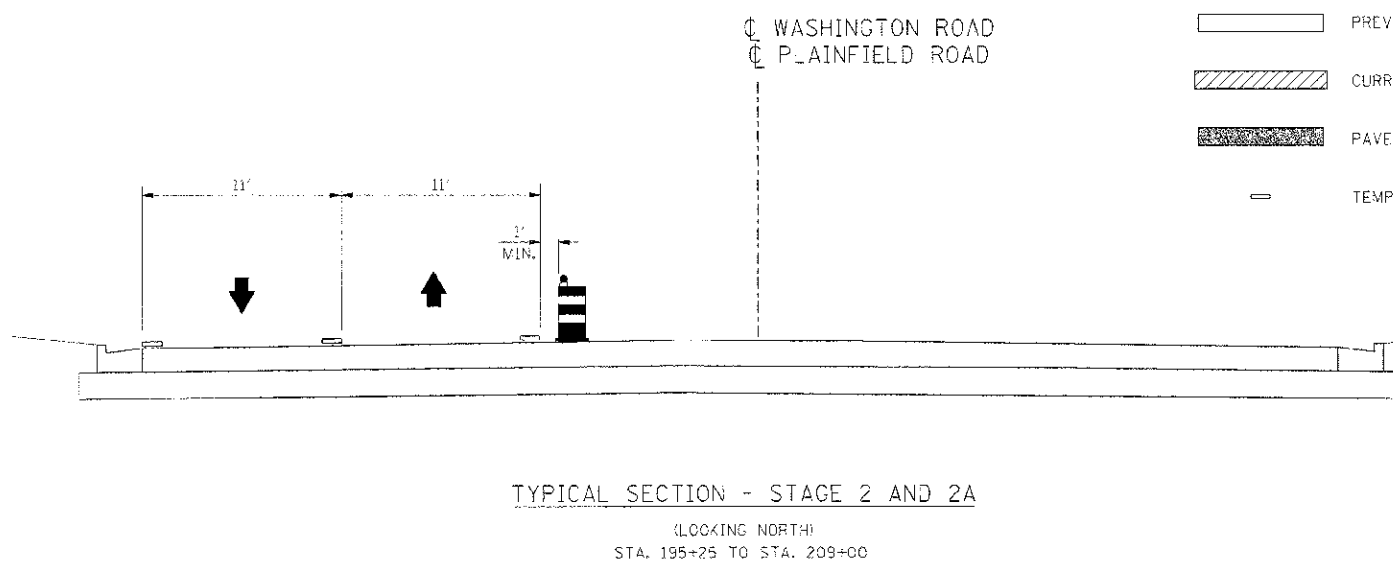
IE PROJ: 66420  
PLOT DATE: 7/3/2012  
FILE NAME: G:\66420\CAD\17\_MOT\_TS\_281.DWG

F.A.P. RT#	SECTION	COUNTY	TOTAL SHEETS	SHEET NO.
311	(I-D) R	KENDALL	514	129
STA.		TO STA.		
FEB. 2013 DIST. NO.		ILLINOIS FED. AID PROJECT		



**LEGEND**

-  VERTICAL PANEL
-  DRUM WITH STEADY BURNING LIGHT
-  TRAFFIC FLOW
-  PREVIOUS STAGE CONSTRUCTION
-  CURRENT STAGE CONSTRUCTION
-  PAVEMENT REMOVAL
-  TEMPORARY PAVEMENT MARKING



IE PROJ: 66420  
 PLOT DATE: 7/3/2012  
 FILE NAME: G:\585825\DRAWING\7\_MOT\_T5\_2025.DWG

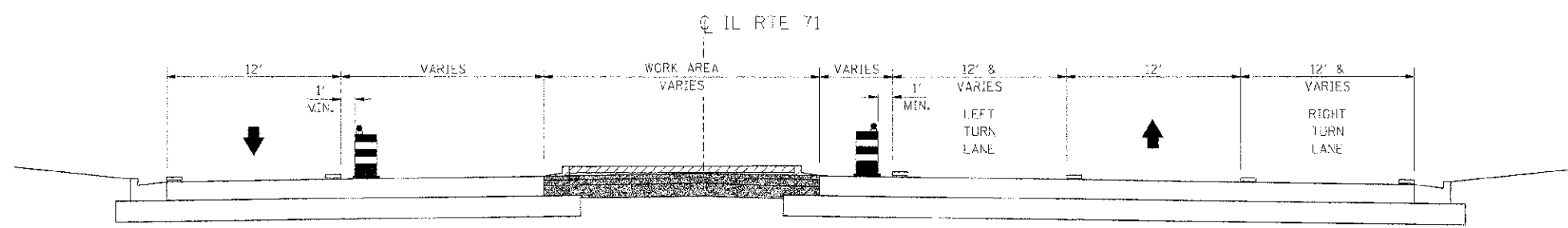
REVISIONS	
NAME	DATE

ILLINOIS DEPARTMENT OF TRANSPORTATION  
**MAINTENANCE OF TRAFFIC**  
**STAGE 2 & SUBSTAGES**  
**TYPICAL SECTIONS - SIDEROADS**

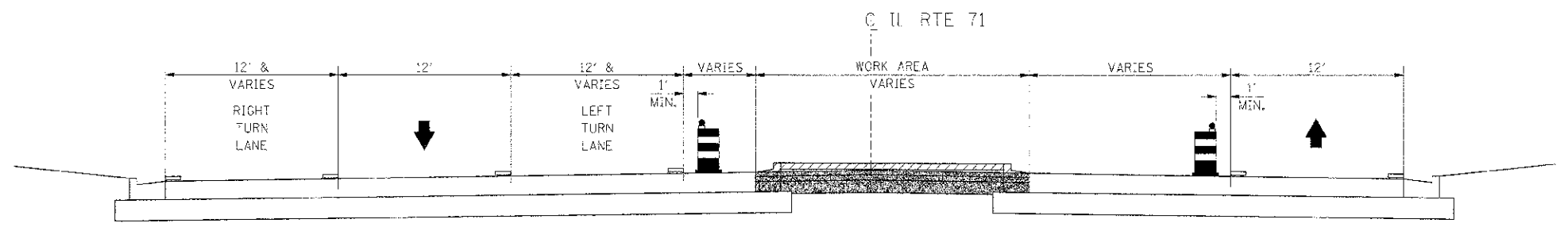
SCALE: NONE  
 DATE: 7/3/2012

DRAWN BY: AAD  
 CHECKED BY: RG

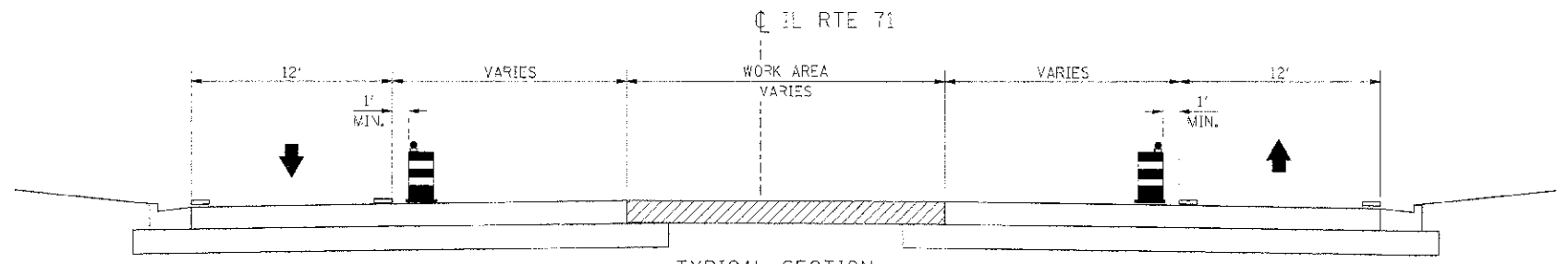
F.A.P. R.T.E.:	SECTION	COUNTY	TOTAL SHEETS	SHEET NO.
311	(I-D) R	KENDALL	514	130
STA.	TO STA.			
FED. ROAD DIST. NO.	ILLINOIS FED. AID PROJECT			



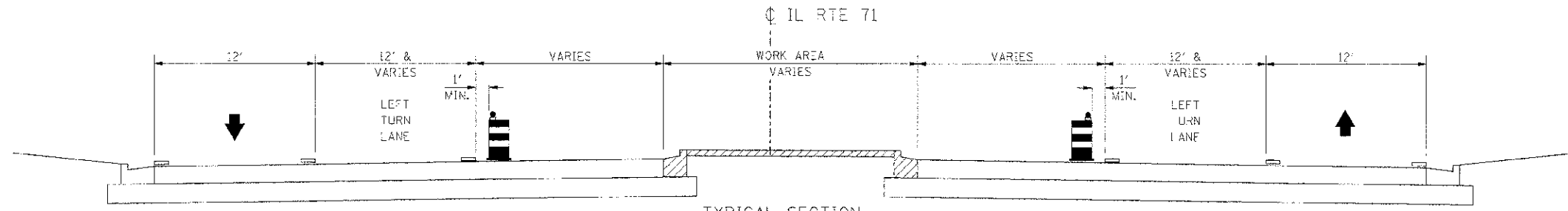
**TYPICAL SECTION**  
(LOOKING EAST)  
STA. 859+80 TO STA. 863+44.48  
STA. 874+00 TO STA. 880+24.08



**TYPICAL SECTION**  
(LOOKING EAST)  
STA. 863+44.48 TO STA. 870+00  
STA. 880+24.08 TO STA. 884+00










**TYPICAL SECTION**  
(LOOKING EAST)  
STA. 808+00 TO STA. 812+50



**TYPICAL SECTION**  
(LOOKING EAST)  
STA. 812+50 TO STA. 859+80  
STA. 870+00 TO STA. 874+00  
STA. 884+00 TO STA. 918+86

**NOTE:**  
SEE "MAINTENANCE OF TRAFFIC" SHEETS FOR LIMITS OF TEMPORARY PAVEMENT TO BE REMOVED.

**LEGEND**

-  VERTICAL PANEL
-  DRJM WITH STEADY BURNING LIGHT
-  TRAFFIC FLOW
-  PREVIOUS STAGE CONSTRUCTION
-  CURRENT STAGE CONSTRUCTION
-  PAVEMENT REMOVAL
-  TEMPORARY PAVEMENT MARKING

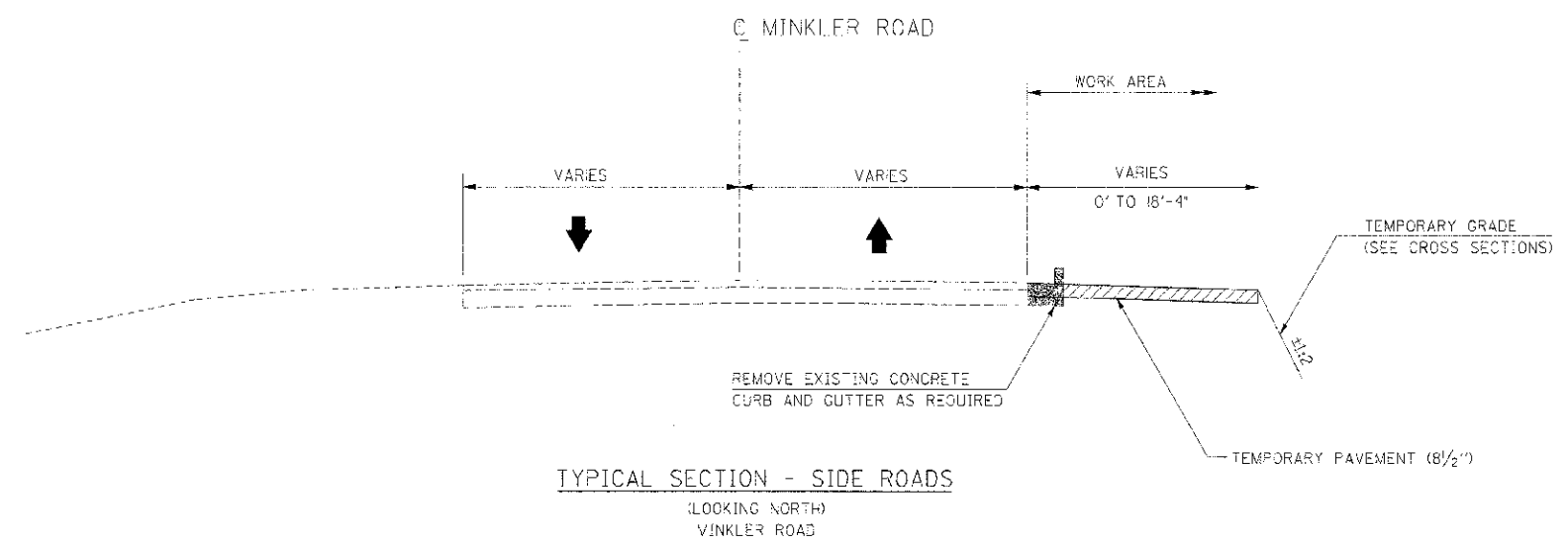
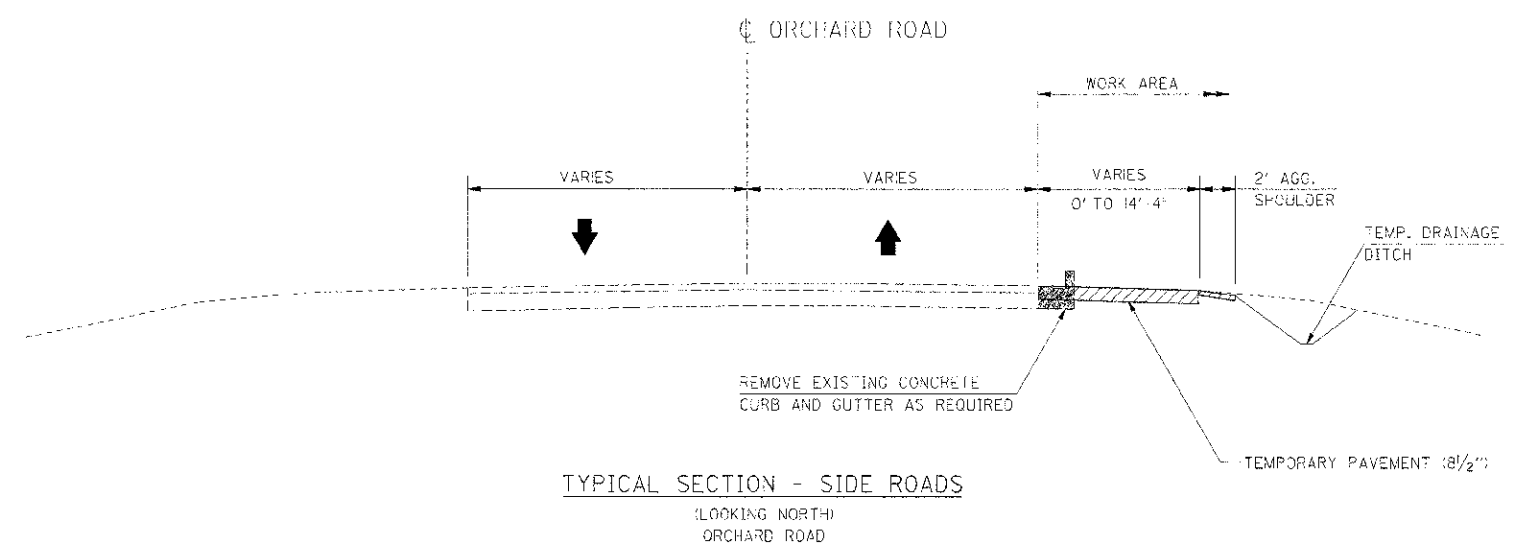
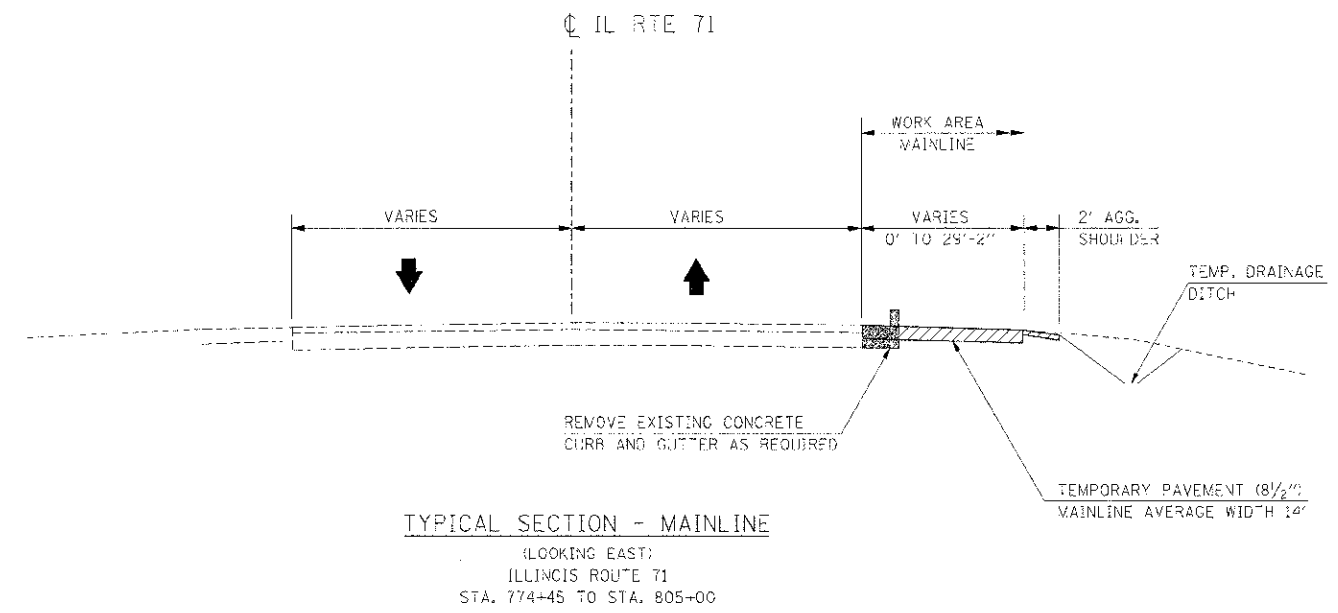
REVISIONS	
NAME	DATE

ILLINOIS DEPARTMENT OF TRANSPORTATION  
**MAINTENANCE OF TRAFFIC**  
**STAGE 3**  
**TYPICAL SECTIONS - MAINLINE**

SCALE: NONE  
DATE: 7/3/2012  
DRAWN BY: AAD  
CHECKED BY: RC

IE PROJ: 581025  
 PLOT DATE: 7/3/2012  
 FILE NAME: S:\581025\CAD\1171\DOT\_TS\_381.SHT

F.A.P. RTE.	SECTION	COUNTY	TOTAL SHEETS	SHEET NO.
511	(1-1) P	KENDALL	514	131
STA.		TO STA.		
FED. ROAD DIST. NO.	ILLINOIS	FED. AID PROJECT		



**LEGEND**

- VERTICAL PANEL
- DRUM WITH STEADY BURNING LIGHT
- TRAFFIC FLOW
- PREVIOUS STAGE CONSTRUCTION
- CURRENT STAGE CONSTRUCTION
- PAVEMENT REMOVAL
- TEMPORARY PAVEMENT MARKING

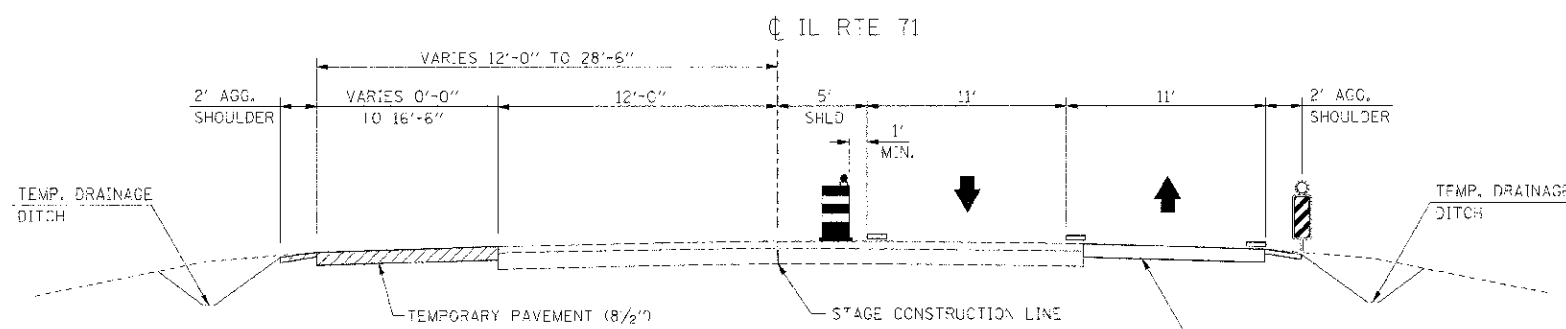
REVISIONS	
NAME	DATE

ILLINOIS DEPARTMENT OF TRANSPORTATION  
**MAINTENANCE OF TRAFFIC**  
**PRE-STAGE 4**  
**TYPICAL SECTIONS**

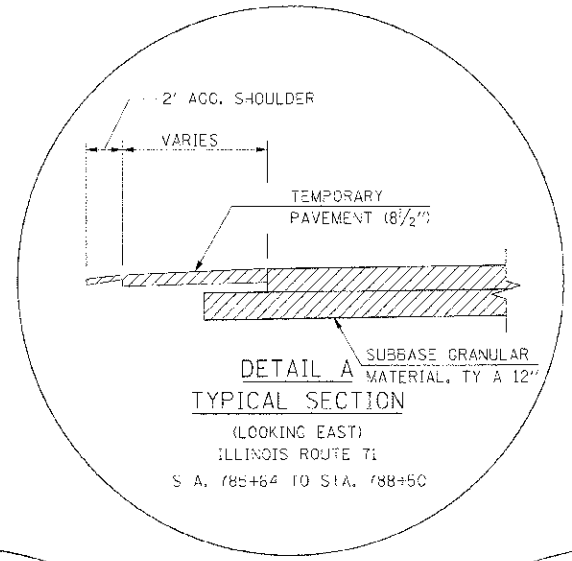
SCALE: NONE  
 DATE: 7/3/2012  
 DRAWN BY: AAD  
 CHECKED BY: RG

IC PROJ. #190625  
 PLOT DATE: 7/3/2012  
 FILE NAME: G:\SBR025\CAD\171\MOT-TS-PRF-A01.DWG

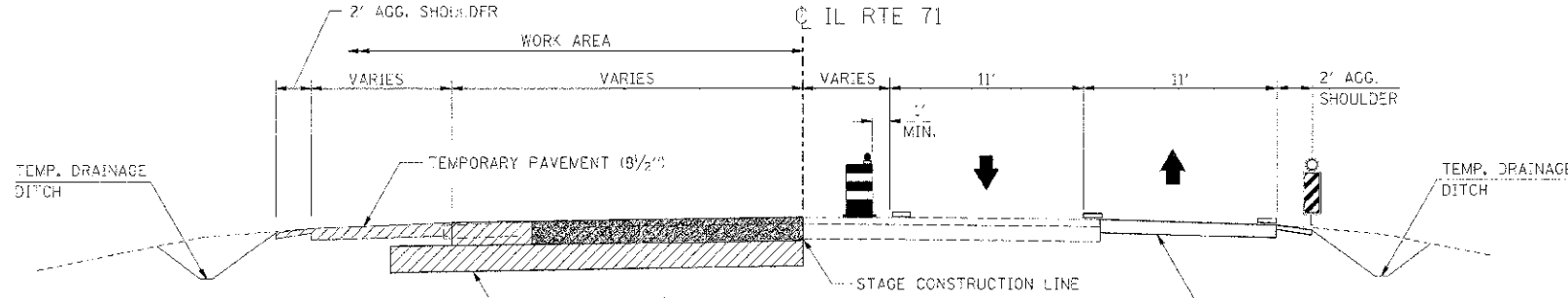
STATE	SECTION	COUNTY	TOTAL SHEETS	SHEET NO.
ILL.	(1-3) R	KENDALL	514	152
STA.	TO STA.			
FED. ROAD DIST. NO.	ILLINOIS	FED. AID PROJ. CL.		



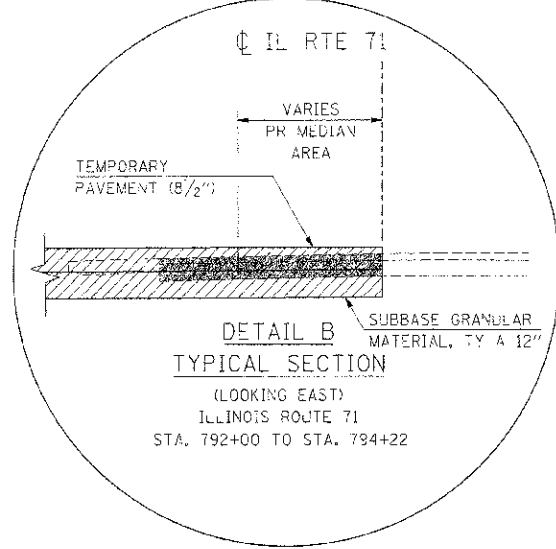
**TYPICAL SECTION**  
(LOOKING EAST)  
ILLINOIS ROUTE 71  
STA. 774+45 TO STA. 780+45



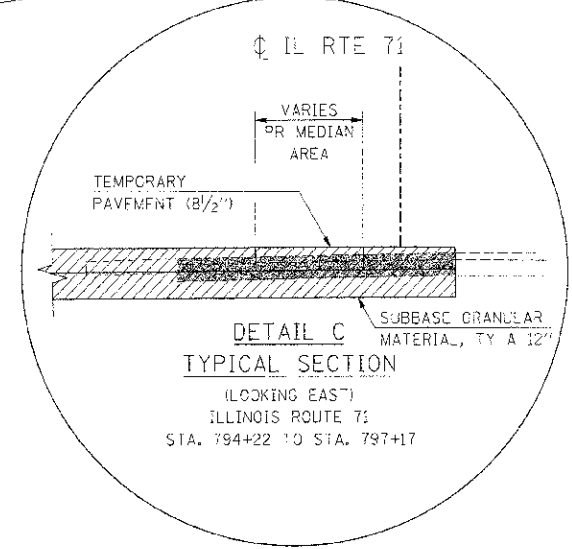
**DETAIL A**  
**TYPICAL SECTION**  
(LOOKING EAST)  
ILLINOIS ROUTE 71  
STA. 785+64 TO STA. 788+50



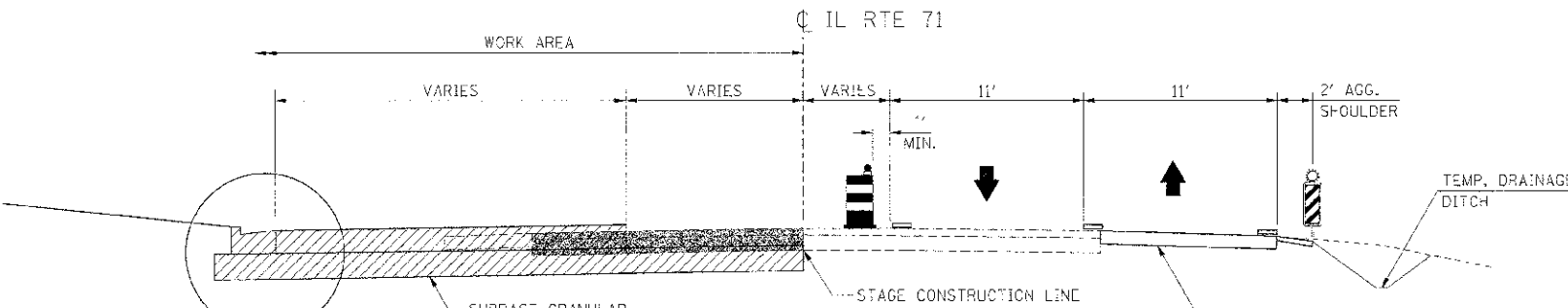
**TYPICAL SECTION**  
(LOOKING EAST)  
ILLINOIS ROUTE 71  
STA. 780+45 TO STA. 785+64



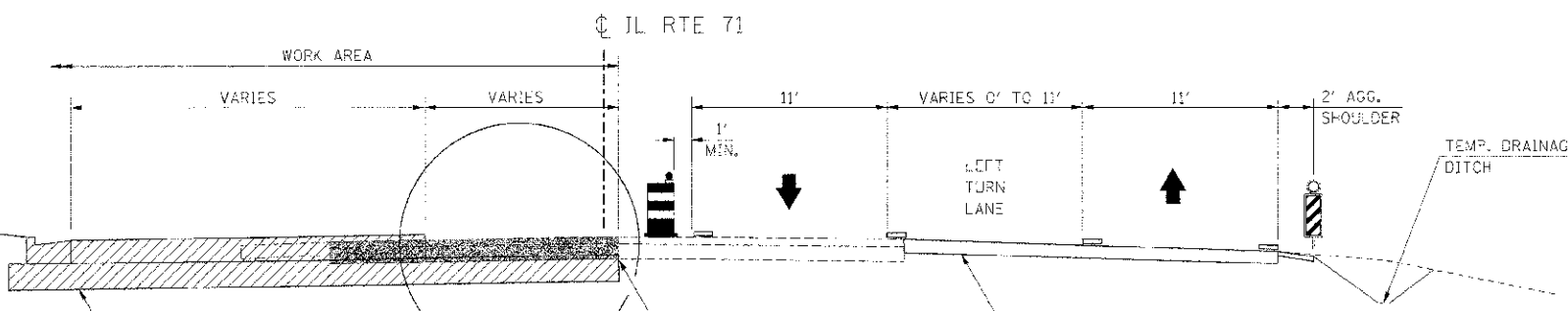
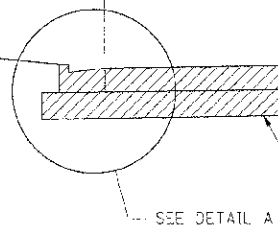
**DETAIL B**  
**TYPICAL SECTION**  
(LOOKING EAST)  
ILLINOIS ROUTE 71  
STA. 792+00 TO STA. 794+22



**DETAIL C**  
**TYPICAL SECTION**  
(LOOKING EAST)  
ILLINOIS ROUTE 71  
STA. 794+22 TO STA. 797+17



**TYPICAL SECTION**  
(LOOKING EAST)  
ILLINOIS ROUTE 71  
STA. 785+64 TO STA. 792+00  
STA. 798+20.85 TO STA. 808+00



**TYPICAL SECTION**  
(LOOKING EAST)  
ILLINOIS ROUTE 71  
STA. 792+00 TO STA. 798+20.85

SEE DETAIL B & C

**LEGEND**

- VERTICAL PANEL
- DRUM WITH STEADY BURNING LIGHT
- TRAFFIC FLOW
- PREVIOUS STAGE CONSTRUCTION
- CURRENT STAGE CONSTRUCTION
- PAVEMENT REMOVAL
- TEMPORARY PAVEMENT MARKING

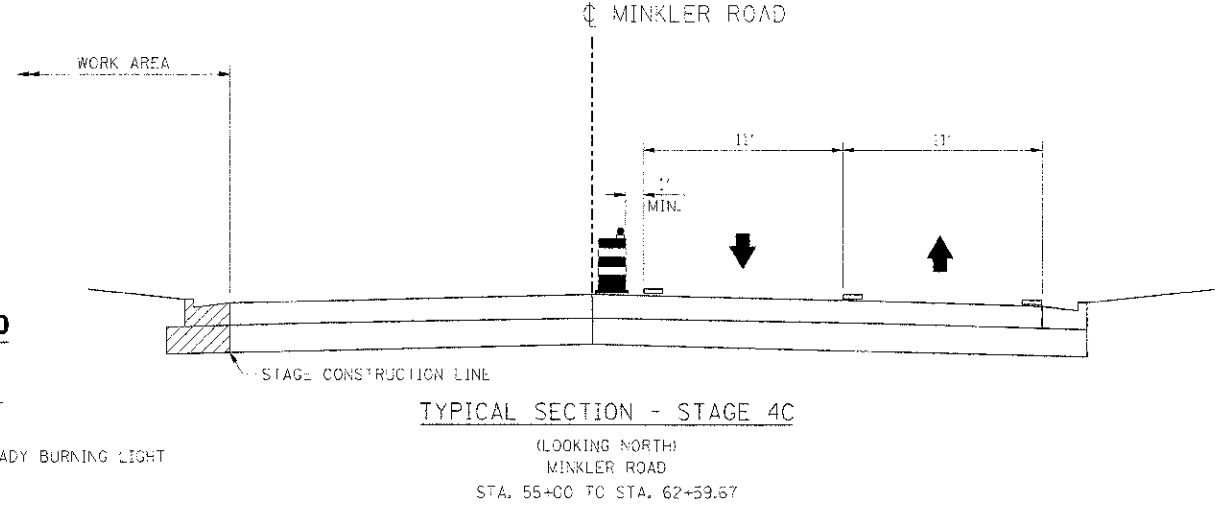
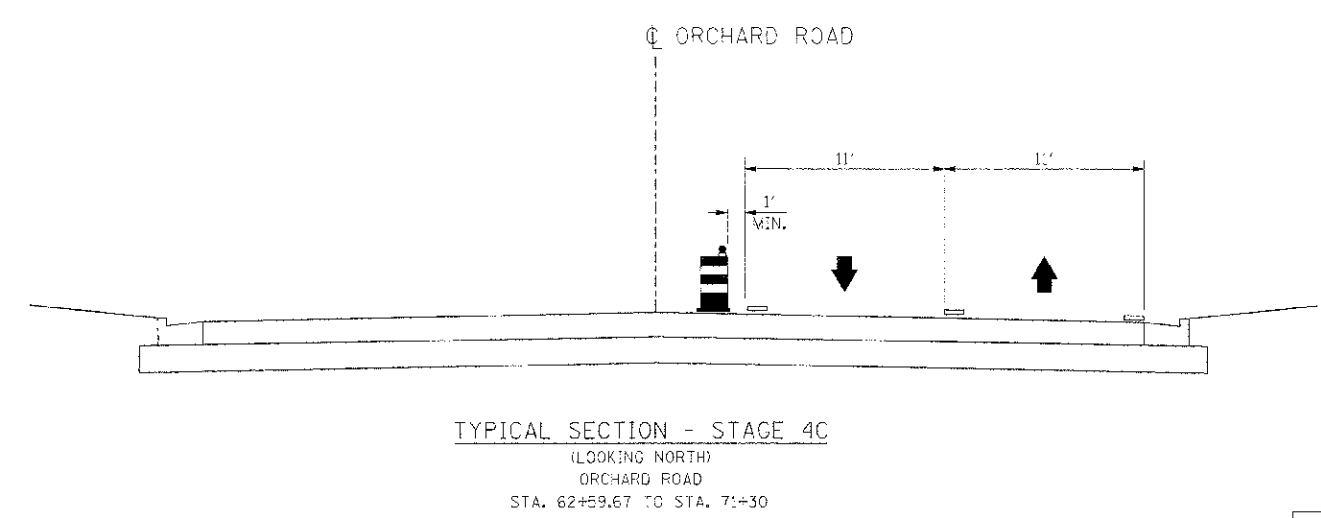
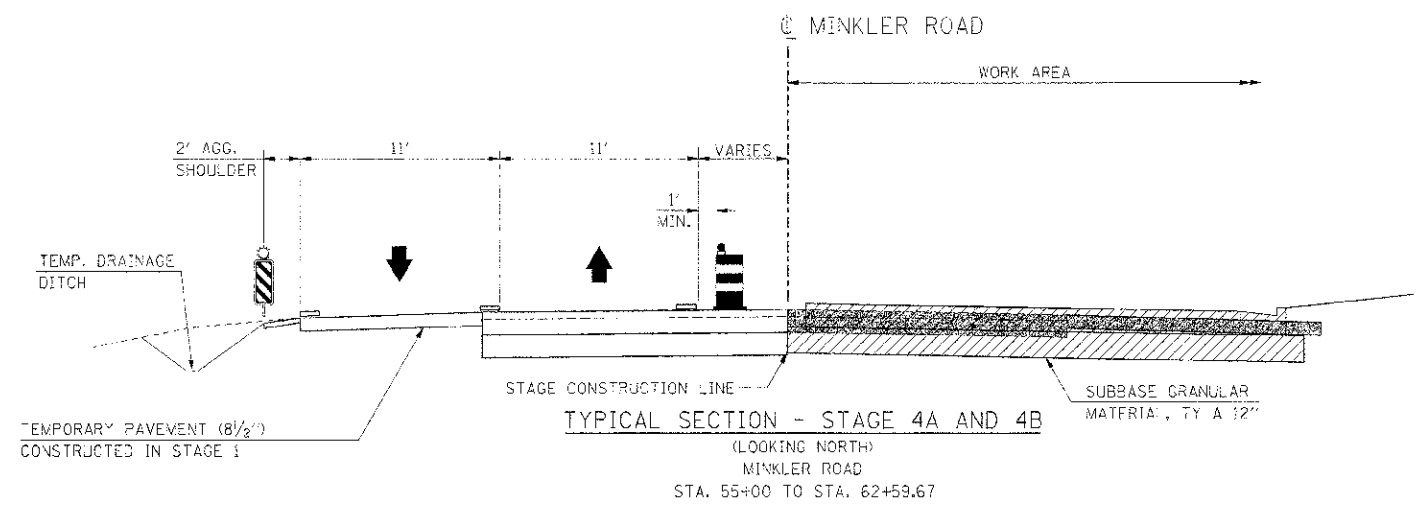
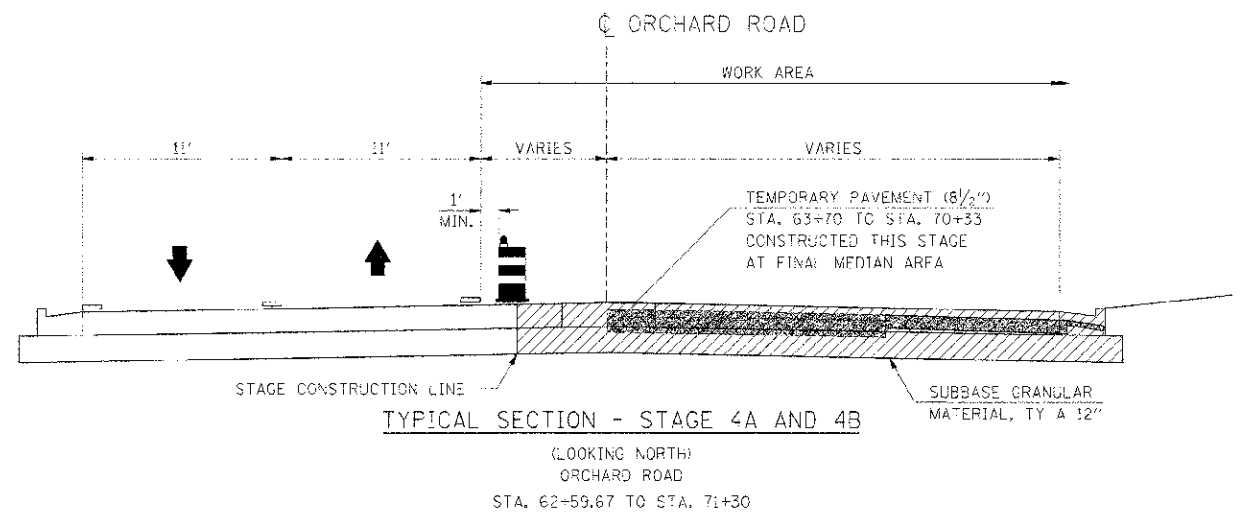
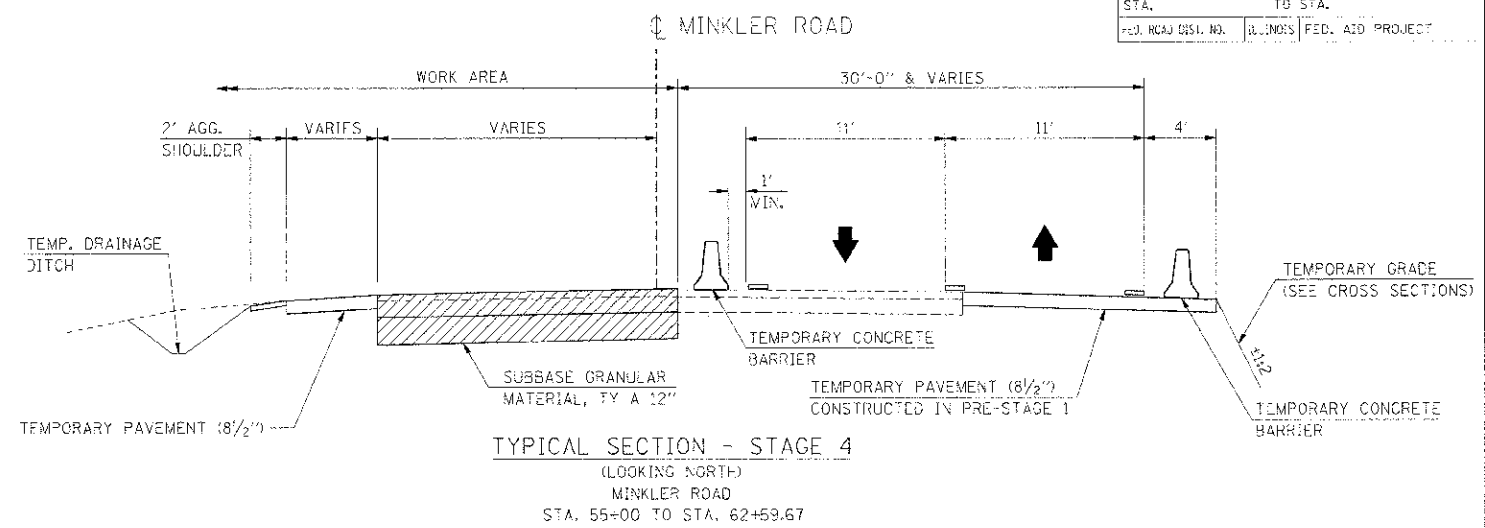
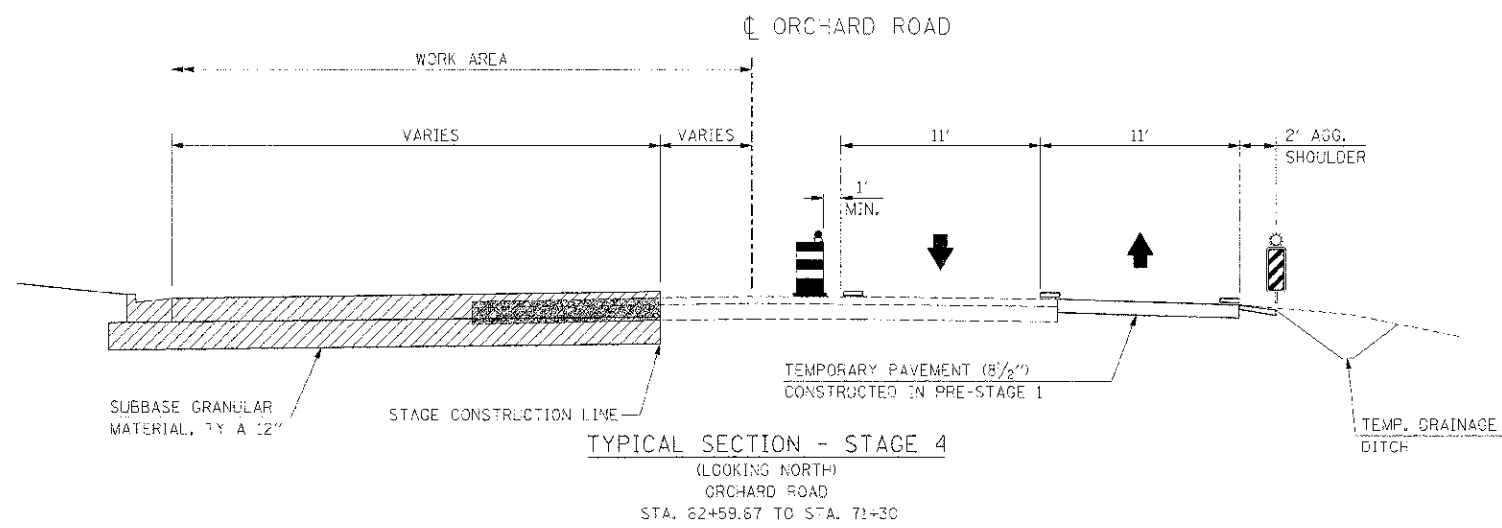
REVISIONS	
NAME	DATE

ILLINOIS DEPARTMENT OF TRANSPORTATION  
**MAINTENANCE OF TRAFFIC**  
**STAGE 4**  
**TYPICAL SECTIONS - MAINLINE**  
SCALE: NONE  
DATE: 7/3/2012  
DRAWN BY: AAD  
CHECKED BY: RC

IE PROJ: 66420  
 PLOT DATE: 7/3/2012  
 FILE NAME: 66420MOT.MTL.T5.ARI.DWG



F.A.P. RTE.	SECTION	COUNTY	TOTAL SHEETS	SHEET NO.
313	(1-2) R	KENDALL	514	133
STA.	TO STA.			
62+59.67	71+30			
FED. ROAD DIST. NO.	ILLINOIS	FED. AID PROJECT		



- LEGEND**
- VERTICAL PANEL
  - DRUM WITH STEADY BURNING LIGHT
  - TRAFFIC FLOW
  - PREVIOUS STAGE CONSTRUCTION
  - CURRENT STAGE CONSTRUCTION
  - PAVEMENT REMOVAL
  - TEMPORARY PAVEMENT MARKING

REVISIONS	
NAME	DATE

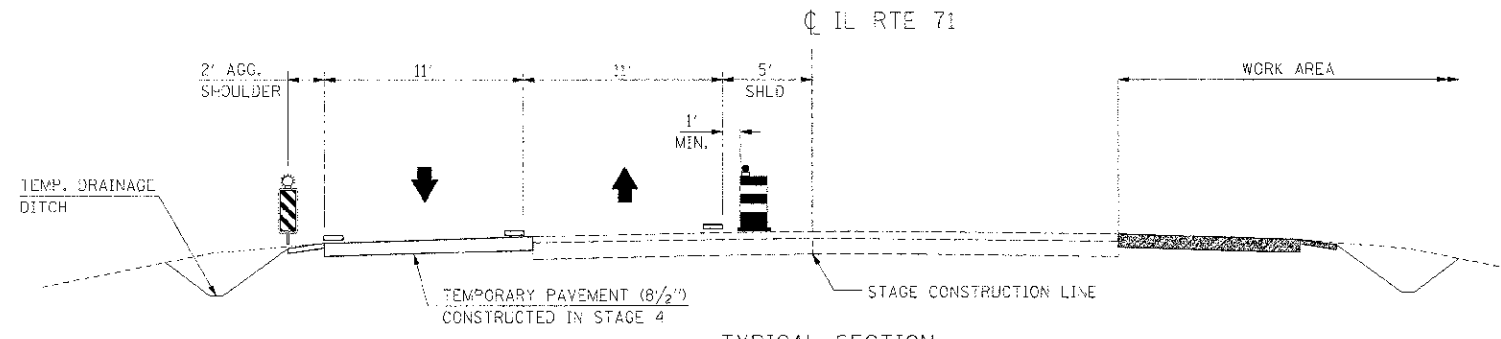
ILLINOIS DEPARTMENT OF TRANSPORTATION  
**MAINTENANCE OF TRAFFIC**  
**STAGE 4 & SUB-STAGES**  
**TYPICAL SECTIONS - SIDEROADS**

SCALE: NCAE  
DATE: 7/3/2012

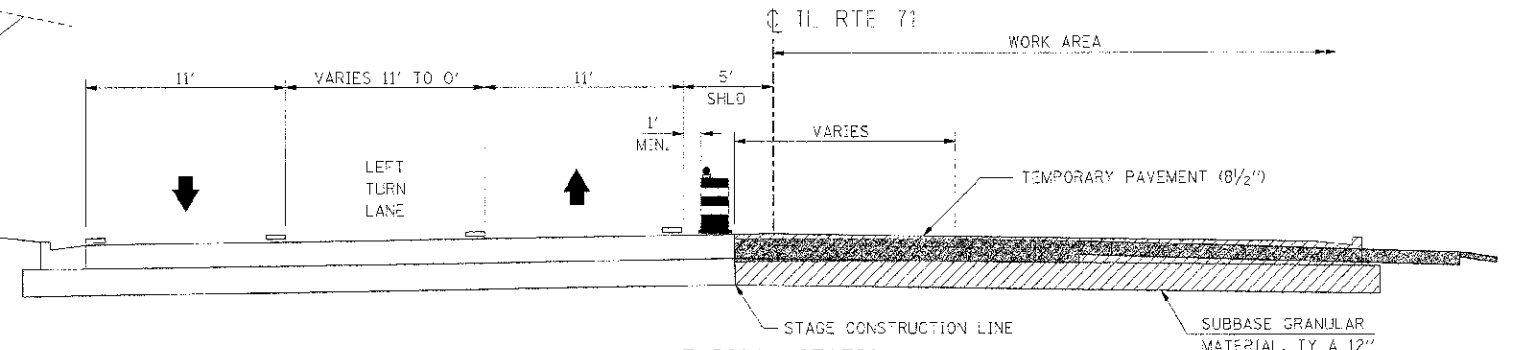
DRAWN BY: AAD  
CHECKED BY: RC

ICF PROJ. # 5820205  
 PLOT DATE = 7/3/2012  
 FILE NAME = E:\313\PROJECTS\11.71.MET TS.482.GPJ

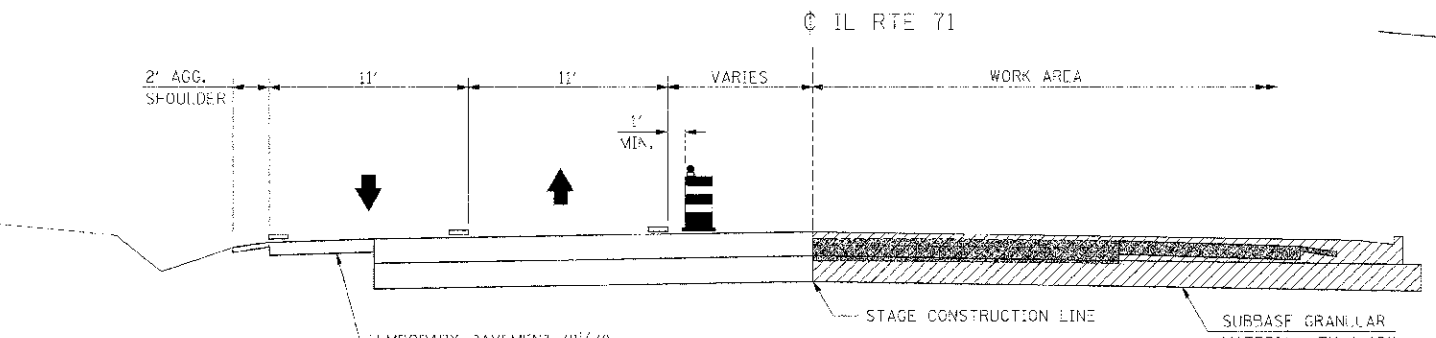
F.A.P. R.E.	SECTION	COUNTY	TOTAL SHEETS	SHEET NO.
311	(1-D) R	KENDALL	5:4	134
STA. TO STA.		ILLINOIS FED. AID PROJECT		



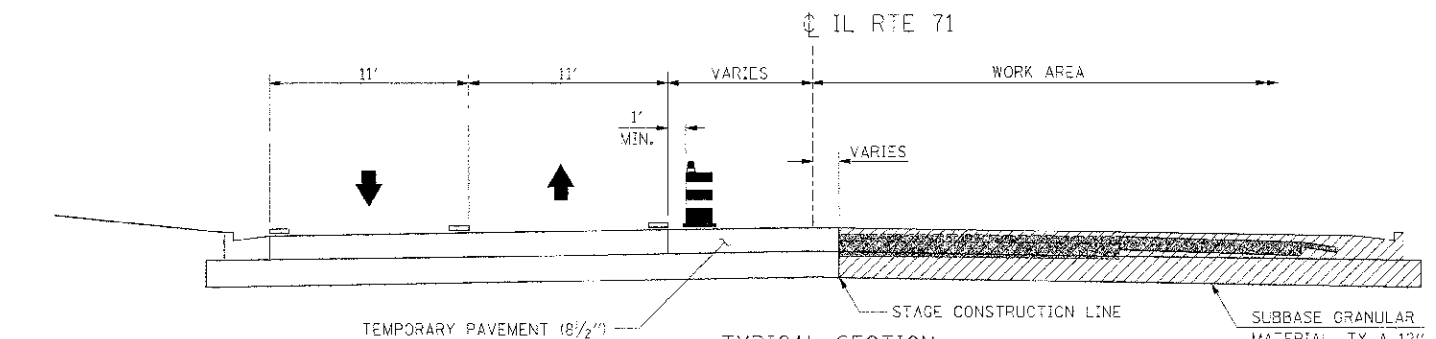
**TYPICAL SECTION**  
(LOOKING EAST)  
ILLINOIS ROUTE 71  
STA. 774+45 TO STA. 780+45



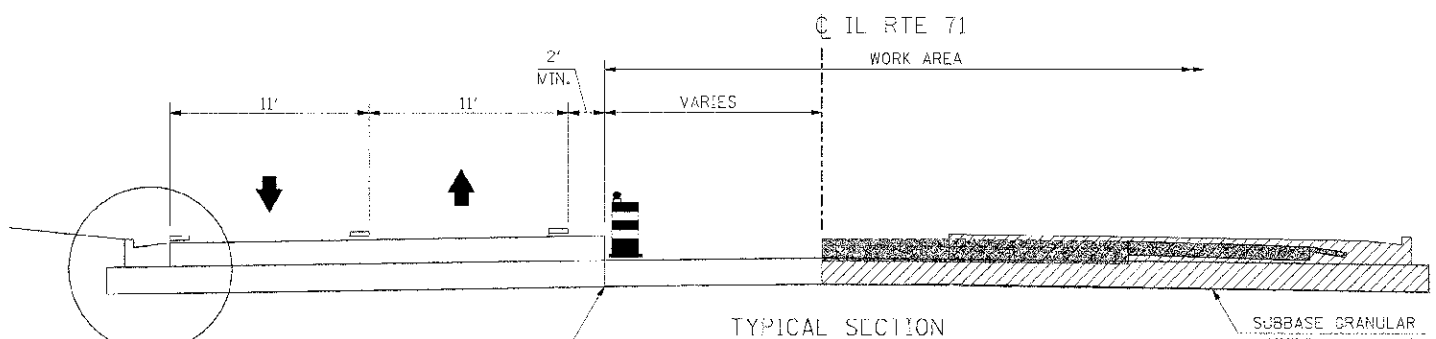
**TYPICAL SECTION**  
(LOOKING EAST)  
ILLINOIS ROUTE 71  
STA. 798+20.85 TO STA. 805+25



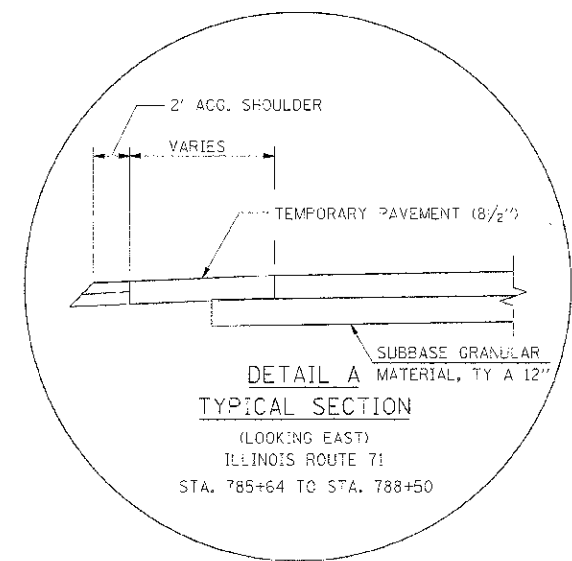
**TYPICAL SECTION**  
(LOOKING EAST)  
ILLINOIS ROUTE 71  
STA. 780+45 TO STA. 785+64



**TYPICAL SECTION**  
(LOOKING EAST)  
ILLINOIS ROUTE 71  
STA. 792+00 TO STA. 797+17



**TYPICAL SECTION**  
(LOOKING EAST)  
ILLINOIS ROUTE 71  
STA. 785+64 TO STA. 792+00  
STA. 797+17 TO STA. 798+20.85  
STA. 805+25 TO STA. 808+00



**LEGEND**

- VERTICAL PANEL
- DRUM WITH STEADY BURNING LIGHT
- TRAFFIC FLOW
- PREVIOUS STAGE CONSTRUCTION
- CURRENT STAGE CONSTRUCTION
- PAVEMENT REMOVAL
- TEMPORARY PAVEMENT MARKING

REVISIONS	
NO.	DATE

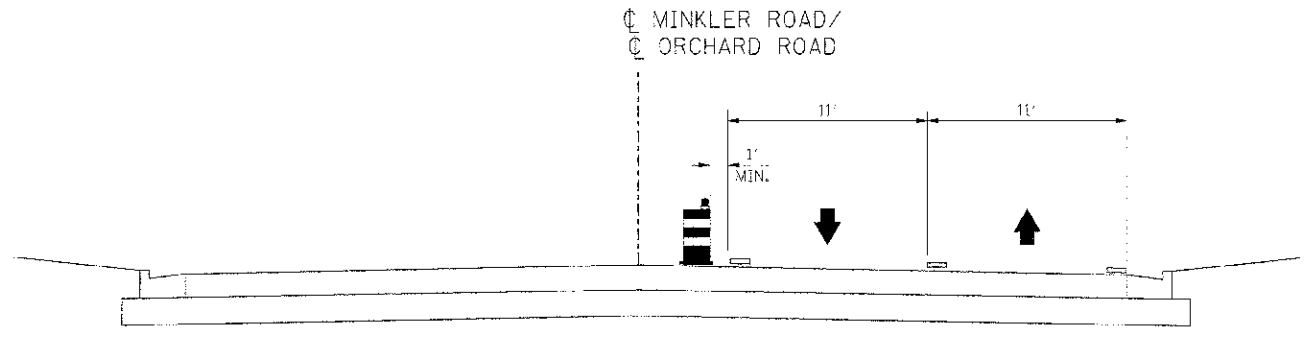
ILLINOIS DEPARTMENT OF TRANSPORTATION  
**MAINTENANCE OF TRAFFIC**  
**STAGE 5**  
**TYPICAL SECTIONS - MAINLINE**

SCALE: NONE  
DATE 7/3/2012

DRAWN BY AAD  
CHECKED BY RG

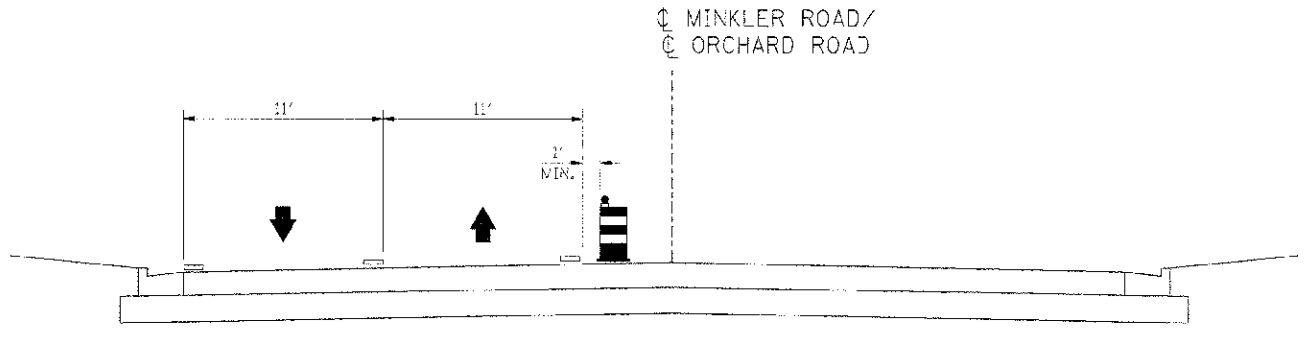
IE PROJ. # 505025  
 PLOT DATE = 7/3/2012  
 PLOT NAME = G:\305025\CHAL\11\1001.TS\501.SW

F.A.P. RTE.	SECTION	COUNTY	TOTAL SHEETS	SHEET NO.
311	(1-D) R	KENDALL	514	135
STA.		TO STA.		
FED. ROAD DIST. NO.		ILLINOIS FED. AID PROJECT		



TYPICAL SECTION - STAGE 5 AND 5A








(LOOKING NORTH)  
STA. 55+00 TO STA. 71+30



TYPICAL SECTION - STAGE 5B AND 5C

(LOOKING NORTH)  
STA. 55+00 TO STA. 71+30

**LEGEND**

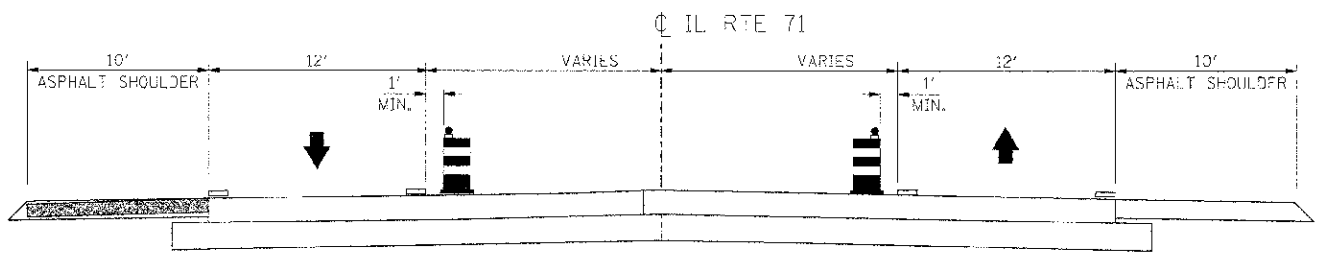
-  VERTICAL PANEL
-  DRUM WITH STEADY BURNING LIGHT
-  TRAFFIC FLOW
-  PREVIOUS STAGE CONSTRUCTION
-  CURRENT STAGE CONSTRUCTION
-  PAVEMENT REMOVAL
-  TEMPORARY PAVEMENT MARKING

REVISIONS	
NAME	DATE

ILLINOIS DEPARTMENT OF TRANSPORTATION  
**MAINTENANCE OF TRAFFIC**  
**STAGE 5 & SUBSTAGES**  
**TYPICAL SECTIONS - SIDEROADS**  
 SCALE: NONE  
 DATE: 7/3/2012  
 DRAWN BY: AAD  
 CHECKED BY: RG

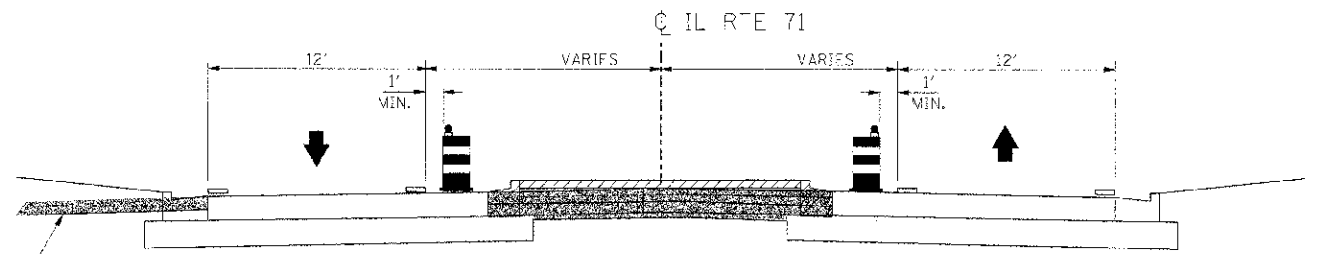
IE PROJ. # 090025  
 PLOT DATE: 7/3/2012  
 FILE NAME: G:\SR090025\DRAW\71.MTF.TS.BMP.SHT

F.A.P. RTE.	SECTION	COUNTY	TOTAL SHEET
311	G-D R	KENDALL	514
STA. TO STA.		SHEETS NO.	
		136	
FED. ROAD DIST. NO.		ILLINOIS FED. AID PROJECT	



TYPICAL SECTION

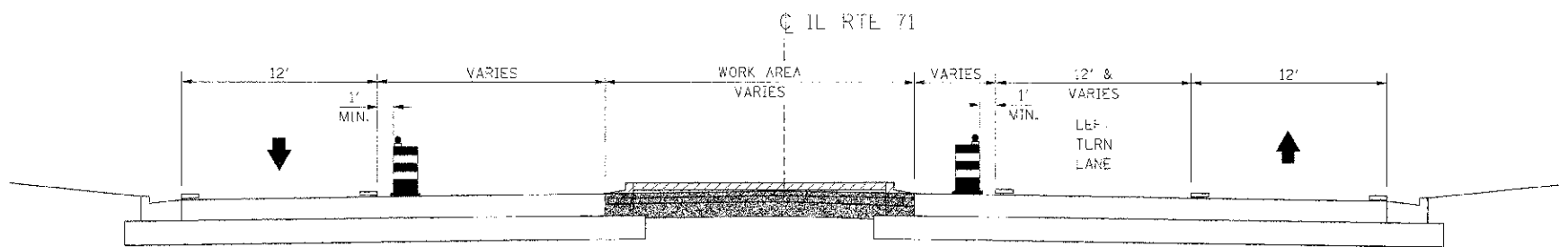
(LOOKING EAST)  
STA. 780+45 TO STA. 785+67



TYPICAL SECTION

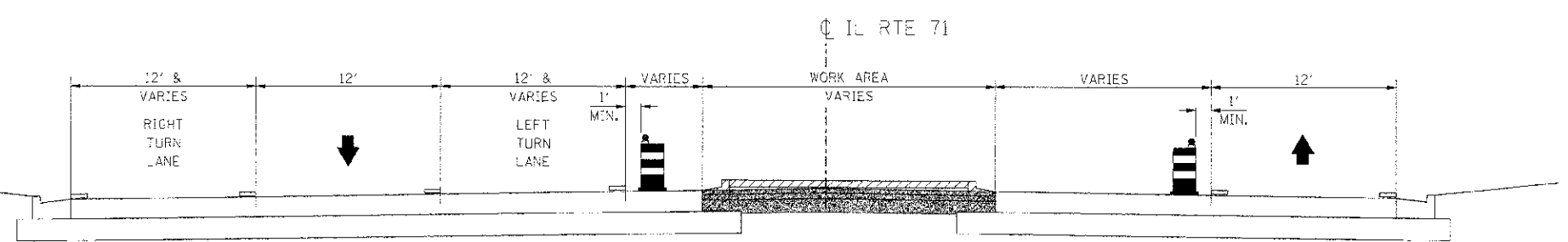
(LOOKING EAST)  
STA. 785+67 TO STA. 792+00

REMOVE TEMPORARY PAVEMENT  
STA. 785+67 TO STA. 788+50



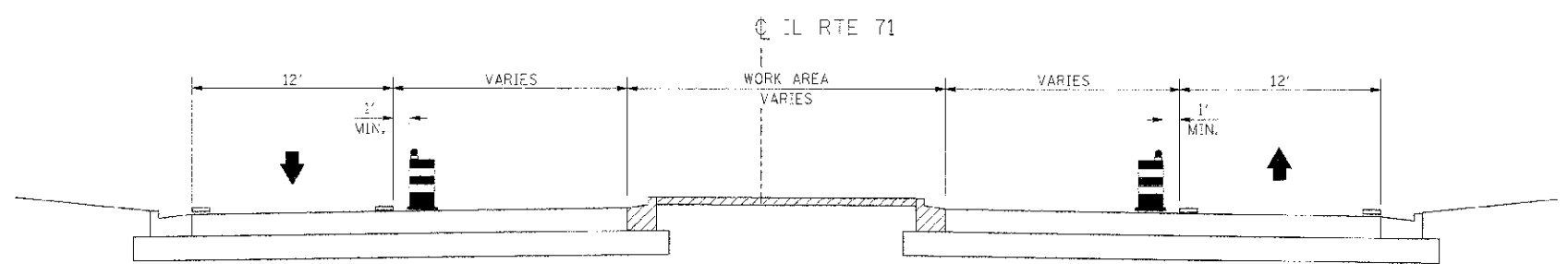
TYPICAL SECTION

(LOOKING EAST)  
STA. 792+00 TO STA. 798+20.85



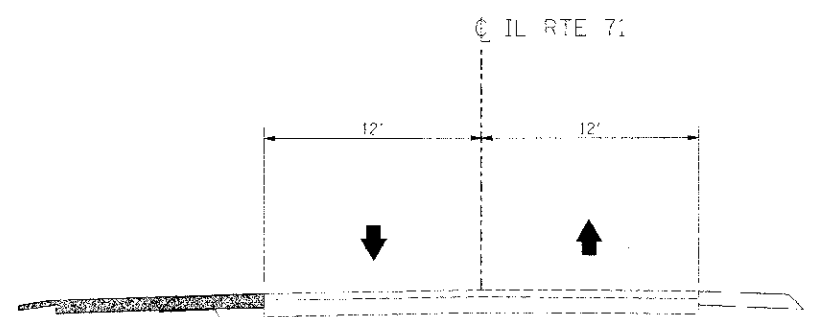
TYPICAL SECTION

(LOOKING EAST)  
STA. 798+20.85 TO STA. 805+00



TYPICAL SECTION

(LOOKING EAST)  
STA. 805+00 TO STA. 812+50



REMOVE TEMPORARY PAVEMENT &  
REPLACE AGGREGATE SHOULDER








TYPICAL SECTION

(LOOKING EAST)  
STA. 774+45 TO STA. 780+45

**NOTE:**

SEE "MAINTENANCE OF TRAFFIC" SHEETS  
FOR LIMITS OF TEMPORARY PAVEMENT  
TO BE REMOVED.

**LEGEND**

-  VERTICAL PANEL
-  DRUM WITH STEADY BURNING LIGHT
-  TRAFFIC FLOW
-  PREVIOUS STAGE CONSTRUCTION
-  CURRENT STAGE CONSTRUCTION
-  PAVEMENT REMOVAL
-  TEMPORARY PAVEMENT MARKING

REVISIONS	
NAME	DATE

ILLINOIS DEPARTMENT OF TRANSPORTATION  
**MAINTENANCE OF TRAFFIC**  
**STAGE 6**  
**TYPICAL SECTIONS - MAINLINE**

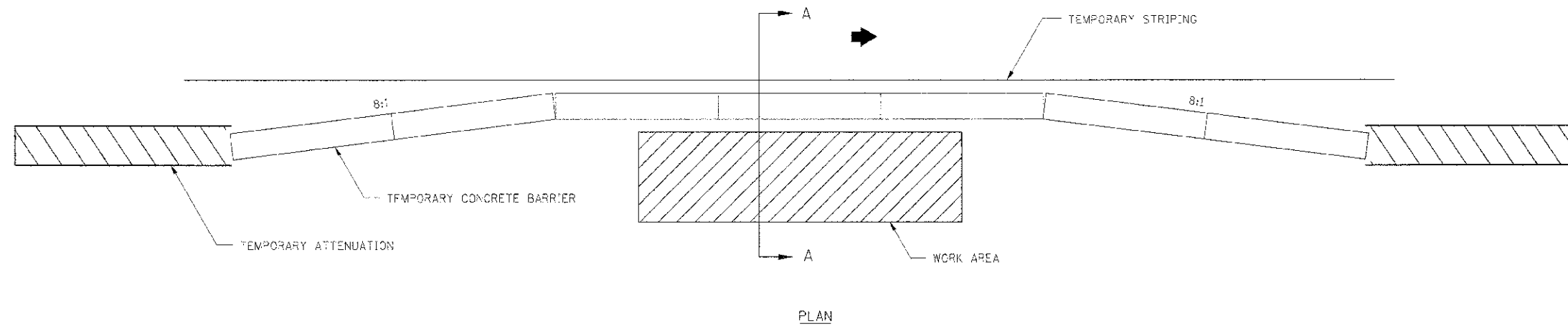
SCALE: NONE  
DATE 7/3/2012

DRAWN BY AAD  
CHECKED BY RG

IF PROD. \*5883925  
 PLOT DATE = 7/3/2012  
 FILE NAME = G:\31825\CONV\71.MOT-15.501.SHT



F.A.D. RTE.	SECTION	COUNTY	TOTAL SHEETS	SHEET NO.
311	1-11 R	KENDAL	514	138
STA.	TC STA.			
FED. ROAD DIST. NO.	ILL. PROJIS	FED. AID PROJECT		



PLAN  
PAVEMENT DROP OFF DETAIL  
WITH TEMPORARY CONCRETE BARRIER

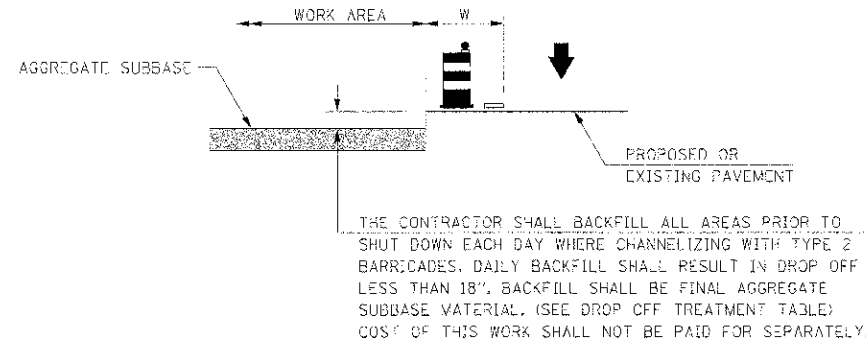
**LEGEND**

- DRUM WITH STEADY BURNING LIGHT
- TEMPORARY CONCRETE BARRIER
- TRAFFIC FLOW
- TEMPORARY PAVEMENT MARKING

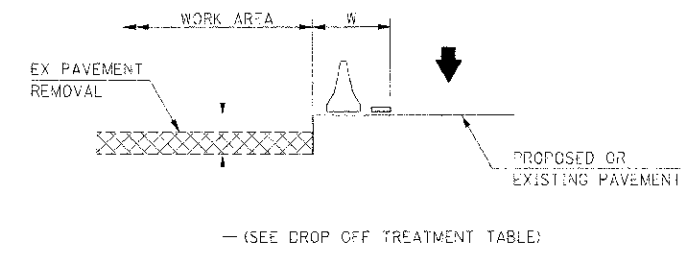
**DROP OFF TREATMENT TABLE**

W DISTANCE FROM TRAVELED WAY TO DROP OFF	DROP OFF	REQUIRED CHANNELIZATION
> 3' TO CLEAR ZONE	≤ 24"	TYPE 2 BARRICADES @ 50' SPACING
≤ 3' IF LENGTH IS < 0.5 MILE, OR DURATION IS < 48 HOURS	> 18", ≤ 24"	TYPE 2 BARRICADES @ 50' SPACING
≤ 3'	≤ 18"	TYPE 2 BARRICADES @ 50' SPACING
≤ 3'	> 18", ≤ 24"	TEMPORARY CONCRETE BARRIER WITH ATTENUATION
ALL	> 24"	TEMPORARY CONCRETE BARRIER WITH ATTENUATION

BASED ON SPEED LIMIT < 45MPH.



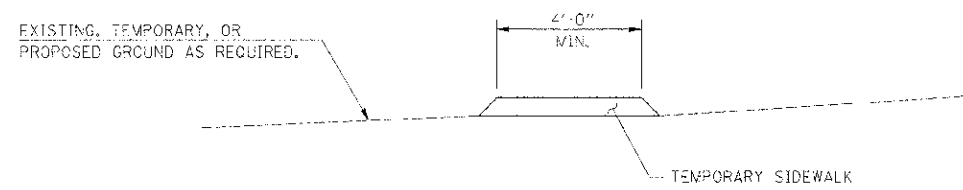
PAVEMENT DROP OFF DETAIL  
WITH TYPE 2 BARRICADES



SECTION A-A

**NOTES:**

- IF TEMPORARY SIDEWALK IS LESS THAN 5', THE CONTRACTOR SHALL PROVIDE A 5' x 5' PASSING SPACE FOR EVERY 200' (MIN) OF CONTINUOUS TEMPORARY SIDEWALK PLACED.
- THE CONTRACTOR SHALL PLAN AND COORDINATE HIS WORK SO THAT EXISTING SIDEWALK ROUTES ARE MAINTAINED THROUGHOUT CONSTRUCTION. EXISTING PEDESTRIAN CROSSINGS SHALL EITHER BE KEPT OPEN AT ALL TIMES, OR A REASONABLE DETOUR SHALL BE PROVIDED. SIDEWALK DETOURS SHALL BE IN ACCORDANCE WITH STANDARD DRAWING 70:801.



TEMPORARY SIDEWALK DETAIL

REVISIONS	
NAME	DATE

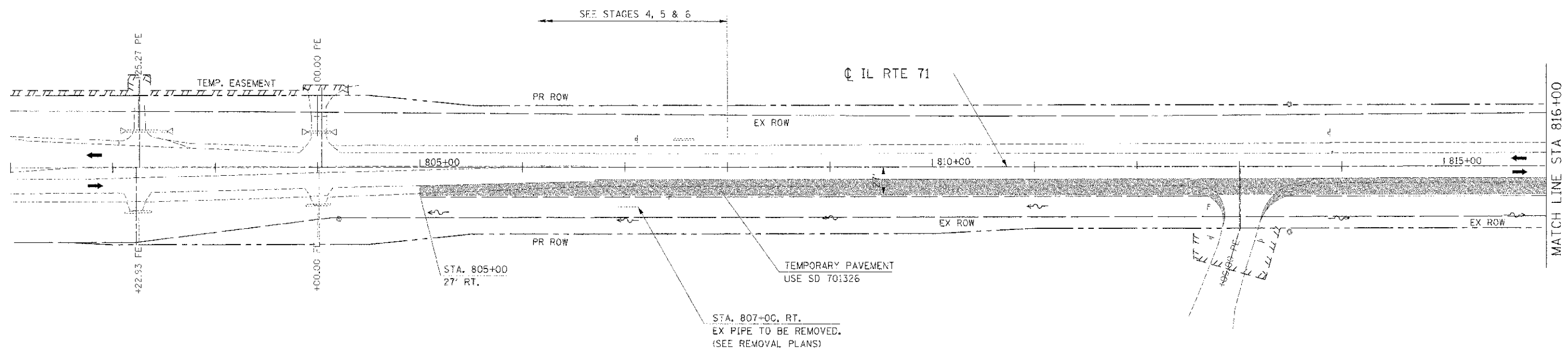
ILLINOIS DEPARTMENT OF TRANSPORTATION

**MAINTENANCE OF TRAFFIC  
CONSTRUCTION DETAILS**

SCALE: NONE  
DATE: 1/3/2012  
DRAWN BY: AAD  
CHECKED BY: RG

I.E. CONSULTANTS, INC. PROJECT NO. 66420-138  
 DATE: 1/3/2012  
 FILE NAME: C:\WORK\66420\138\138.DWG

F.A.P. RES.	SECTION	COUNTY	TOTAL SHEETS	SHEET NO.
311	(I-1) R	KENDALL	514	139
STA. 801+00		TO STA. 816+00		
FED. ROAD DIST. NO.		ILLINOIS FED. AID PROJECT		



**LEGEND**

- DRLM
- VERTICAL PANEL
- TYPE III BARRICADE
- TRAFFIC FLOW
- STAGE CONSTRUCTION
- TEMPORARY WIDENING / PAVEMENT

**NOTE:**

1. CONTRACTOR SHALL MAINTAIN ACCESS TO ENTRANCES AND SIDE ROADS AT ALL TIMES EXCEPT AS NOTED TO BE CLOSED.
2. SEE "REMOVAL PLANS" FOR LOCATIONS OF REQUIRED PATCHING FOR DRAINAGE TO BE INSTALLED IN PRE-STAGE 1.

REVISIONS	
NAME	DATE

ILLINOIS DEPARTMENT OF TRANSPORTATION

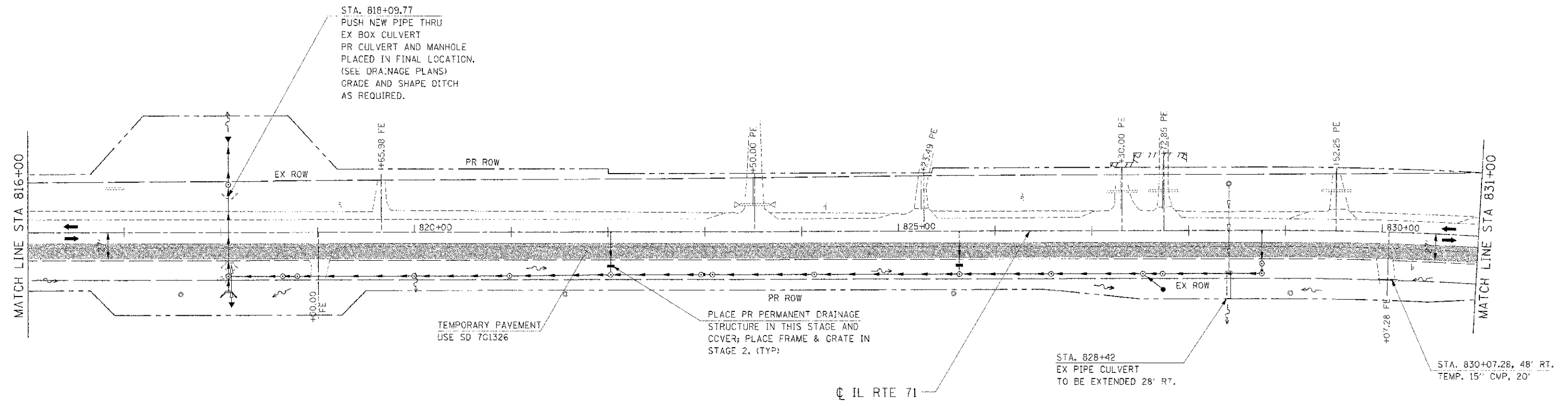
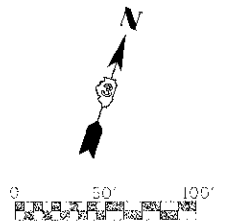
**MAINTENANCE OF TRAFFIC  
PRE-STAGE 1 (IL RTE 71)  
STA 801+00 TO STA 816+00**

SCALE: 1"=50'  
DATE: 7/3/2012

DRAWN BY:  
CHECKED BY: RG

IE PROJ: 66420  
 PLOT DATE: 7/3/2012  
 FILE NAME: G:\66420\GAD\I71\ROT.PREL.805HT

FLA.P. R.T.E.	SECTION	COUNTY	TOTAL SHEETS	SHEET NO.
311	(1-D) R	KEOKUK	514	240
STA. 816+00	TO STA. 831+00			
FED. ROAD DIST. NO.	ILLINOIS FED. AID PROJECT			



**LEGEND**

- DRUM
- VERTICAL PANEL
- TYPE III BARRICADE
- TRAFFIC FLOW
- STAGE CONSTRUCTION
- TEMPORARY WIDENING / PAVEMENT

- NOTE:**
- CONTRACTOR SHALL MAINTAIN ACCESS TO ENTRANCES AND SIDE ROADS AT ALL TIMES EXCEPT AS NOTED TO BE CLOSED.
  - SEE "REMOVAL PLANS" FOR LOCATIONS OF REQUIRED PATCHING FOR DRAINAGE TO BE INSTALLED IN PRE-STAGE 1.

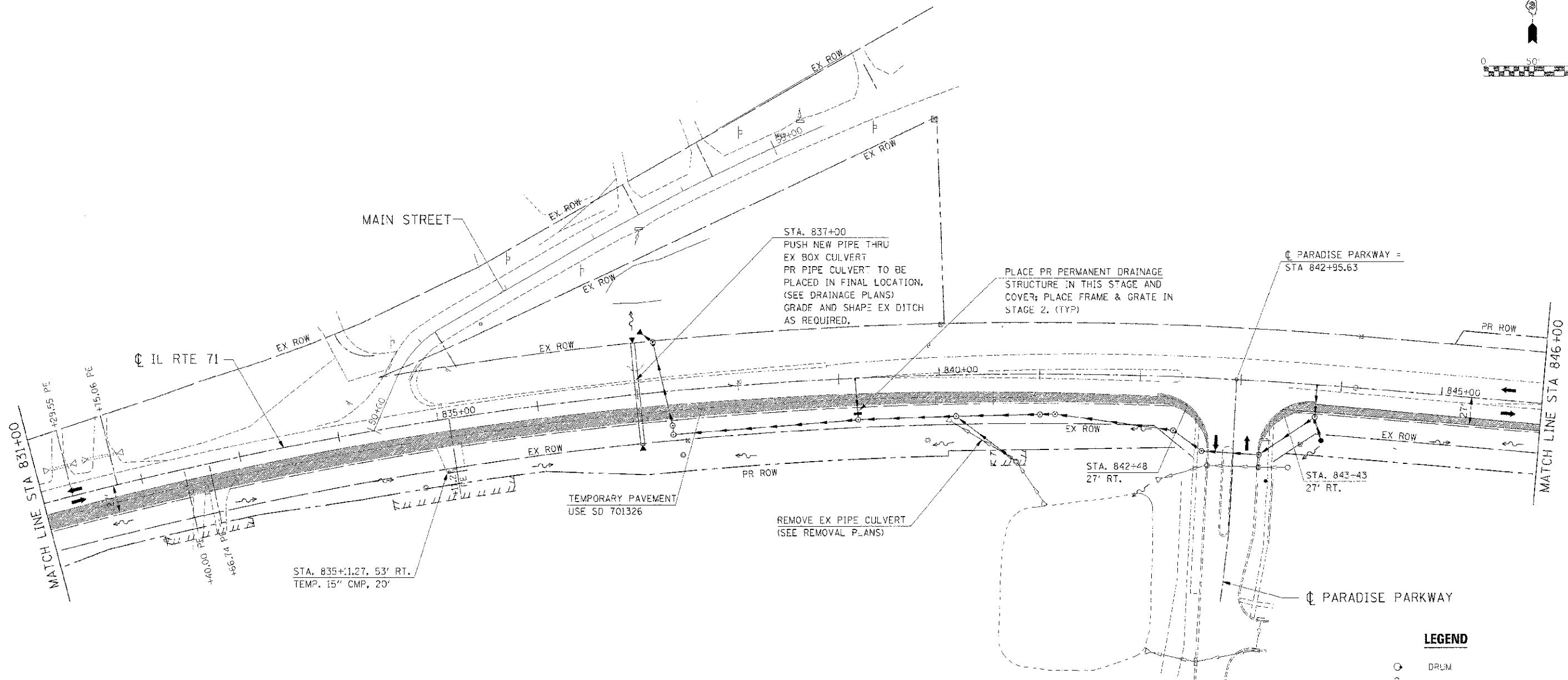
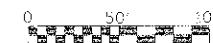
REVISIONS	
NAME	DATE

ILLINOIS DEPARTMENT OF TRANSPORTATION  
**MAINTENANCE OF TRAFFIC  
 PRE-STAGE 1 (IL RTE 71)  
 STA 816+00 TO STA 831+00**  
 SCALE: 1"=50'  
 DATE: 7/3/2012  
 DRAWN BY: \_\_\_\_\_  
 CHECKED BY: RG

IE PROJ: 65050025  
 PLOT DATE: 7/3/2012  
 FILE NAME: J:\65050025\LAB\01\_IL\_71\_40\_PREL04.DWG



F.A.R. RTE.	SECTION	COUNTY	TOTAL SHEETS	SHEET NO.
311	11-17 R	KENDALL	514	141
STA. 831+00		TC STA. 846+00		
FEB. ROAD DIST. NO.		ILLINOIS FED. AID PROJECT		



**LEGEND**

- DRUM
- VERTICAL PANEL
- TYPE III BARRICADE
- TRAFFIC FLOW
- STAGE CONSTRUCTION
- TEMPORARY WIDENING / PAVEMENT

- NOTE:**
- CONTRACTOR SHALL MAINTAIN ACCESS TO ENTRANCES AND SIDE ROADS AT ALL TIMES EXCEPT AS NOTED TO BE CLOSED.
  - SEE "REMOVAL PLANS" FOR LOCATIONS OF REQUIRED PATCHING FOR DRAINAGE TO BE INSTALLED IN PRE-STAGE 1.

REVISIONS	
NAME	DATE

ILLINOIS DEPARTMENT OF TRANSPORTATION

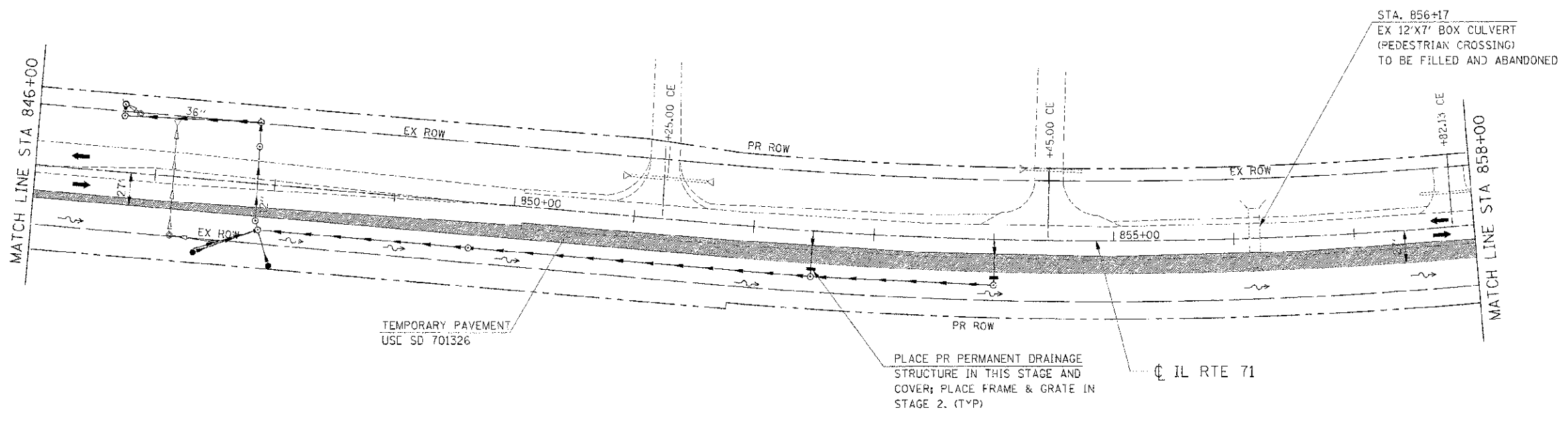
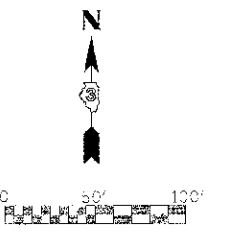
**MAINTENANCE OF TRAFFIC  
PRE-STAGE 1 (IL RTE 71)  
STA 831+00 TO STA 846+00**

SCALE: 1"=50'  
DATE: 7/3/2012

DRAWN BY:  
CHECKED BY: PG

IE PROJ: 666025  
 PLOT DATE: 7/3/2012  
 FILE NAME: G:\666025\CD\11\_71-101\_PREL.DWG

F.A.P. NO.	SECTION	COUNTY	TOTAL SHEETS
3:1	(1-1) R	KENDALL	514
STA. 846+00	TO STA. 858+00		142
FED. ROAD DIST. NO.	ILLINOIS	FED. AID PROJECT	



**LEGEND**

- DRUM
- VERTICAL PANEL
- TYPE III BARRICADE
- TRAFFIC FLOW
- STAGE CONSTRUCTION
- TEMPORARY WIDENING / PAVEMENT

**NOTE:**

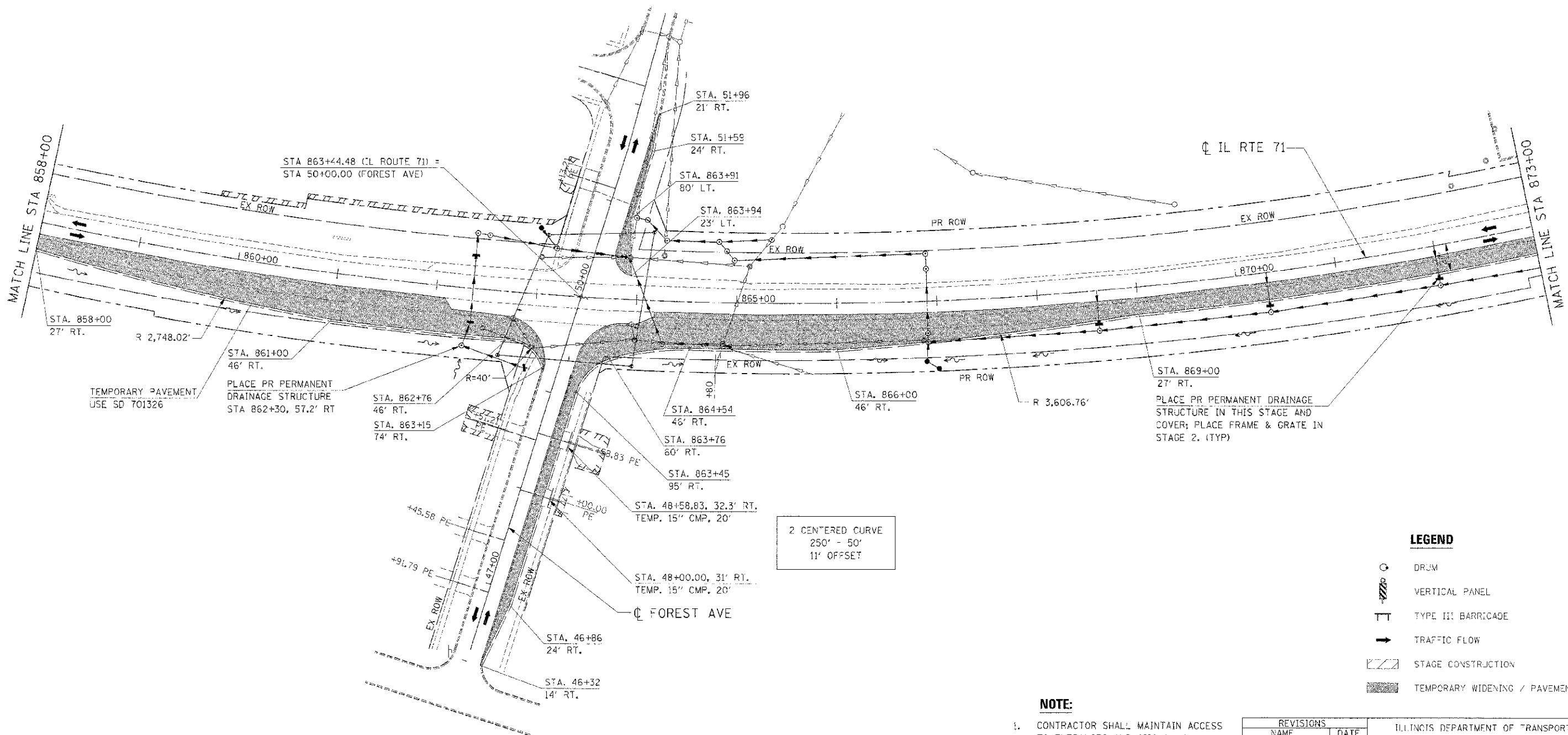
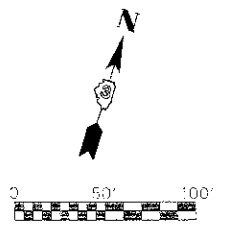
1. CONTRACTOR SHALL MAINTAIN ACCESS TO ENTRANCES AND SIDE ROADS AT ALL TIMES EXCEPT AS NOTED TO BE CLOSED.
2. SEE "REMOVAL PLANS" FOR LOCATIONS OF REQUIRED PATCHING FOR DRAINAGE TO BE INSTALLED IN PRE-STAGE 1.

REVISIONS	
NAME	DATE

ILLINOIS DEPARTMENT OF TRANSPORTATION  
**MAINTENANCE OF TRAFFIC**  
**PRE-STAGE 1 (IL RTE 71)**  
**STA 846+00 TO STA 858+00**  
 SCALE: 1"=50'  
 DATE: 7/3/2012  
 DRAWN BY: \_\_\_\_\_  
 CHECKED BY: RG

IE PROJ: 658025  
 PLOT DATE: 7/11/2012  
 FILE NAME: G:\658025\CAD\171\DOT\_PREL06.SHT

P.A.P. RTE.	SECTION	COUNTY	TOTAL SHEETS	SHEET NO.
31	(1-1) R	KENDALL	514	143
STA. 858+00		TO STA. 873+00		
FED. ROAD DIST. NO.		ILLINOIS		FED. AID PROJECT



**LEGEND**

- DRAIN
- VERTICAL PANEL
- TYPE III BARRIAGE
- TRAFFIC FLOW
- STAGE CONSTRUCTION
- TEMPORARY WIDENING / PAVEMENT

- NOTE:**
- CONTRACTOR SHALL MAINTAIN ACCESS TO ENTRANCES AND SIDE ROADS AT ALL TIMES EXCEPT AS NOTED TO BE CLOSED.
  - SEE "REMOVAL PLANS" FOR LOCATIONS OF REQUIRED PATCHING FOR DRAINAGE TO BE INSTALLED IN PRE-STAGE 1.

REVISIONS	
NAME	DATE

ILLINOIS DEPARTMENT OF TRANSPORTATION

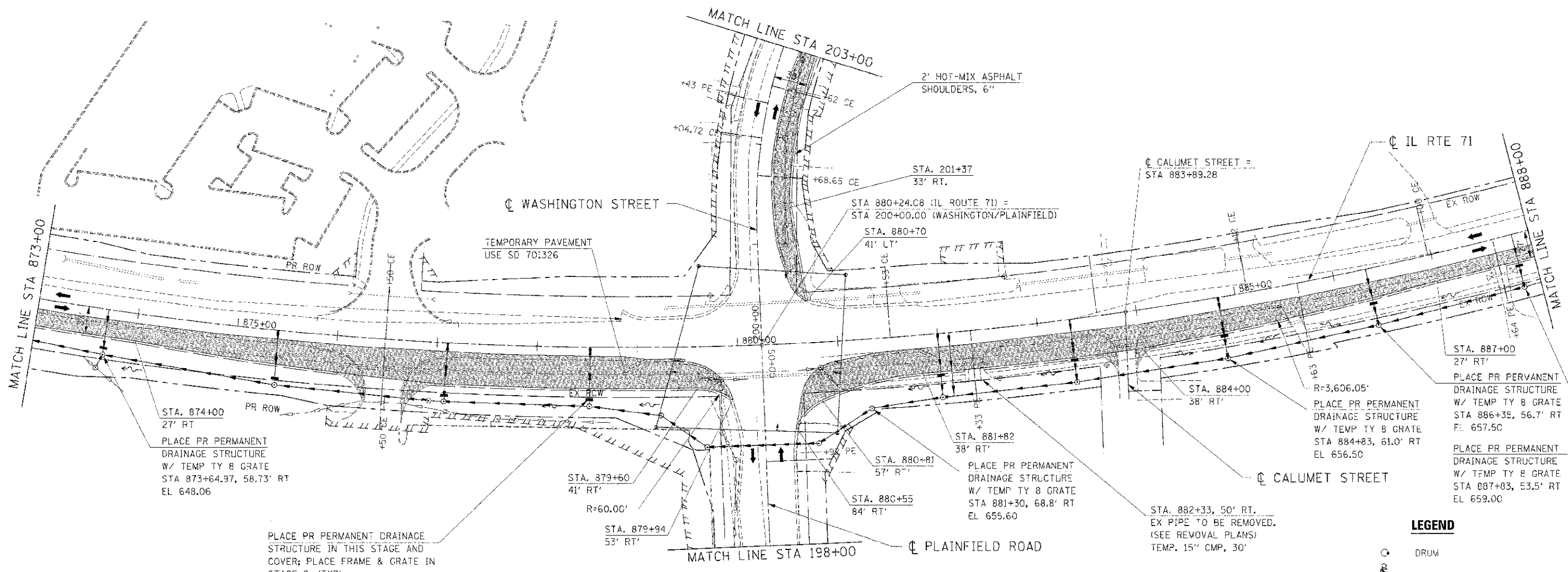
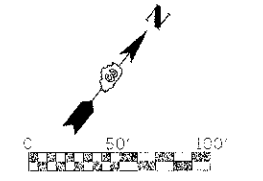
**MAINTENANCE OF TRAFFIC  
PRE-STAGE 1 (IL RTE 71)  
STA 858+00 TO STA 873+00**

SCALE: 1"=50'  
DATE: 7/3/2012

DRAWN BY: \_\_\_\_\_  
CHECKED BY: RG

IE PROJ: 66420  
 PLOT DATE: 7/3/2012  
 FILE NAME: G:\66420\CH011 71.MD.PRE.07.SHT

F.S.P. RTE.	SECTION	COUNTY	TOTAL SHEETS	SHEET NO.
311	(1-D) R	KENDALL	514	144
STA. 873+00		TO STA. 888+00		
ILL. ROAD DIST. NO.		ILLINOIS FFD. AID PROJECT		



2 CENTERED CURVE  
300' - 50'  
16' OFFSET

**NOTES:**

- CONTRACTOR SHALL MAINTAIN ACCESS TO ENTRANCES AND SIDE ROADS AT ALL TIMES EXCEPT AS NOTED TO BE CLOSED.
- SEE "REMOVAL PLANS" FOR LOCATIONS OF REQUIRED PATCHING FOR DRAINAGE TO BE INSTALLED IN PRE-STAGE 1.

REVISIONS	
NAME	DATE

ILLINOIS DEPARTMENT OF TRANSPORTATION

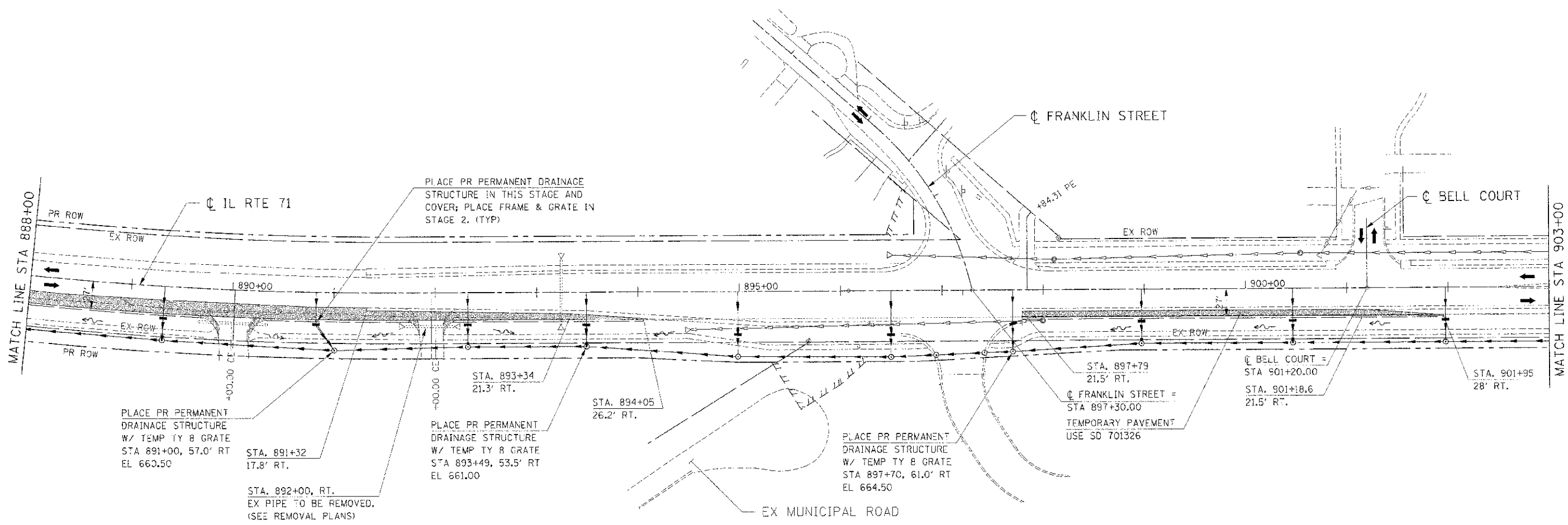
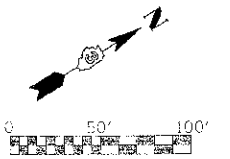
**MAINTENANCE OF TRAFFIC  
PRE-STAGE 1 (IL RTE 71)  
STA 873+00 TO STA 888+00**

SCALE: 1"=50'  
DATE: 7/3/2012

DRAWN BY: [blank]  
CHECKED BY: RC

IE PROJ: 6506205  
PLOT DATE: 7/3/2012  
FILE NAME: G:\SR06205\CAD\1171\MOT\_P1E1.DWG

F.A.P. SECTION	COUNTY	TOTAL SHEETS	SHEET NO.
311 (I-1) R	KENDALL	514	145
STA. 888+00 TO STA. 903+00			
FED. ROAD DIST. NO.		ILLINOIS FED. AID PROJECT	



**LEGEND**

- DRUM
- VERTICAL PANEL
- TYPE III BARRICADE
- TRAFFIC FLOW
- STAGE CONSTRUCTION
- TEMPORARY WIDENING / PAVEMENT

- NOTES:**
- CONTRACTOR SHALL MAINTAIN ACCESS TO ENTRANCES AND SIDE ROADS AT ALL TIMES EXCEPT AS NOTED TO BE CLOSED.
  - SEE "REMOVAL PLANS" FOR LOCATIONS OF REQUIRED PATCHING FOR DRAINAGE TO BE INSTALLED IN PRE-STAGE 1.

REVISIONS	
NAME	DATE

ILLINOIS DEPARTMENT OF TRANSPORTATION

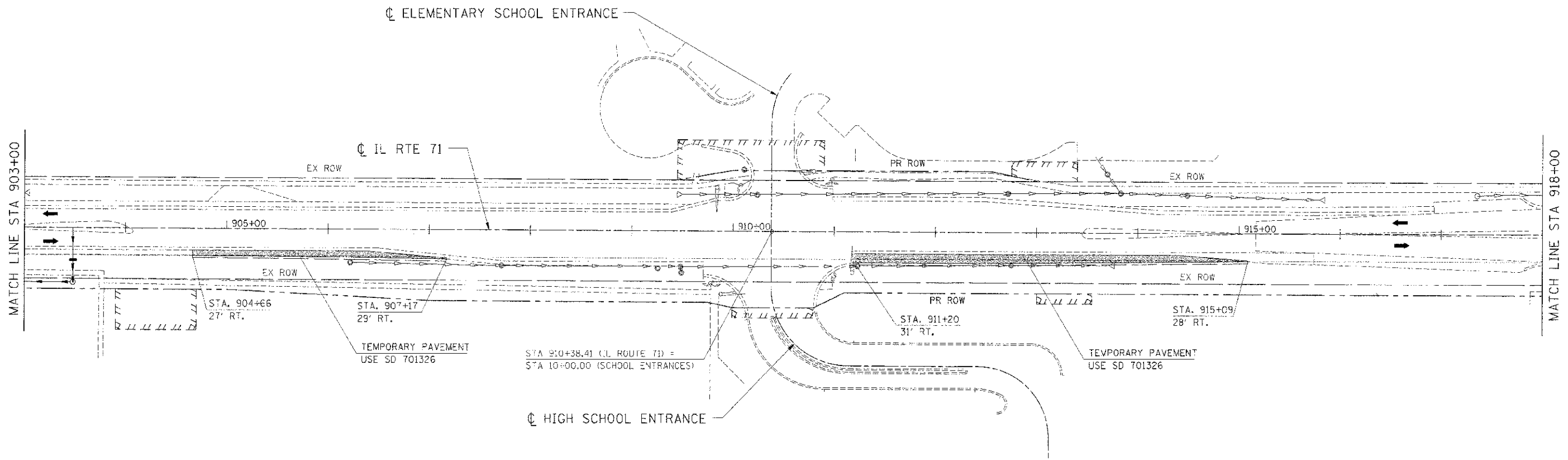
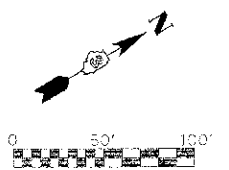
**MAINTENANCE OF TRAFFIC  
PRE-STAGE 1 (IL RTE 71)  
STA 888+00 TO STA 903+00**

SCALE: 1"=50'  
DATE: 7/3/2012

DRAWN BY:  
CHECKED BY: RC

I:\PROJECTS\66420\66420\_01\66420\_01\_IL\_RTE\_71\_MOT\_PREL\_01.dwg  
 PLOT DATE: 7/3/2012  
 FILE NAME: 66420\_01\_IL\_RTE\_71\_MOT\_PREL\_01.dwg

F.A.P. RTE.	SECTION	COUNTY	TOTAL SHEETS	SHEET NO.
311	(-)-R	KENDALL	514	146
STA. 903+00		TO STA. 918+00		
FED. ROAD DIST. NO.		ILLINOIS		FED. AID PROJECT



**LEGEND**

- DRUM
- VERTICAL PANEL
- TYPE III BARRICADE
- TRAFFIC FLOW
- STAGE CONSTRUCTION
- TEMPORARY WIDENING / PAVEMENT

**NOTE:**

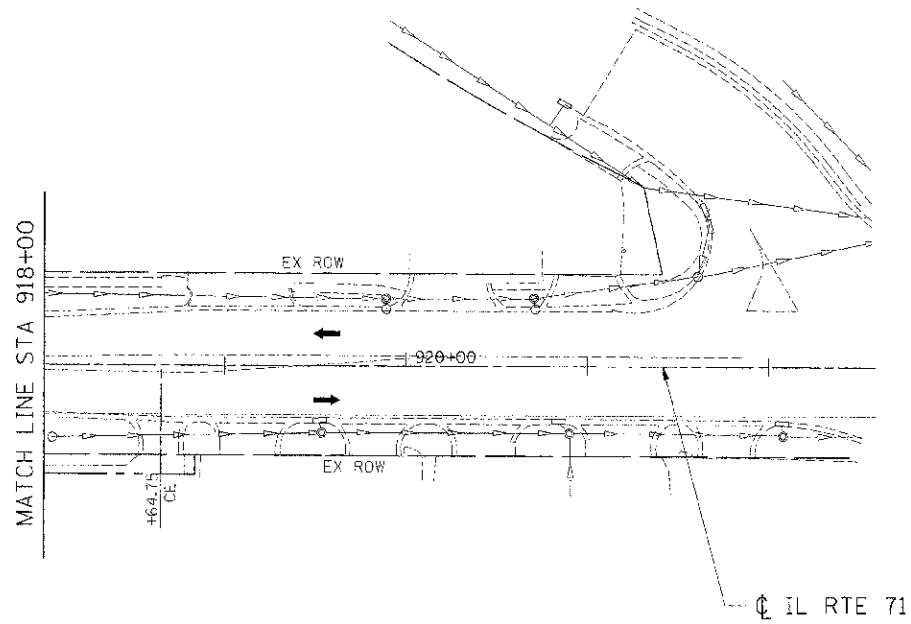
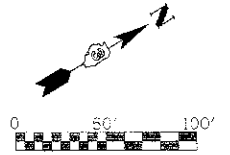
1. CONTRACTOR SHALL MAINTAIN ACCESS TO ENTRANCES AND SIDE ROADS AT ALL TIMES EXCEPT AS NOTED TO BE CLOSED.
2. SEE "REMOVAL PLANS" FOR LOCATIONS OF REQUIRED PATCHING FOR DRAINAGE TO BE INSTALLED IN PRE-STAGE 1.

REVISIONS	
NAME	DATE

ILLINOIS DEPARTMENT OF TRANSPORTATION  
**MAINTENANCE OF TRAFFIC  
 PRE-STAGE 1 (IL RTE 71)  
 STA 903+00 TO STA 918+00**  
 SCALE: 1"=50'  
 DATE: 7/3/2012  
 DRAWN BY: \_\_\_\_\_  
 CHECKED BY: PG

IE\_P01L\_1896025  
 PLOT DATE = 7/3/2012  
 FILE NAME = G:\SR\025\ORDINAL 71.MDL.PREL.02.SHT

STATE	SECTION	COUNTY	TOTAL SHEETS
311	(1-1) R	KENDALL	147
STA. 918+00	TO STA.	521+00	
FED. ROAD DIST. NO.	ILLINOIS	FED. AID PROJECT	



**LEGEND**

- DRUM
- VERTICAL PANEL
- TYPE III BARRICADE
- TRAFFIC FLOW
- STAGE CONSTRUCTION
- TEMPORARY WIDENING / PAVEMENT

**NOTE:**

1. CONTRACTOR SHALL MAINTAIN ACCESS TO ENTRANCES AND SIDE ROADS AT ALL TIMES EXCEPT AS NOTED TO BE CLOSED.
2. SEE "REMOVAL PLANS" FOR LOCATIONS OF REQUIRED PATCHING FOR DRAINAGE TO BE INSTALLED IN PRE-STAGE 1.

REVISIONS	
NAME	DATE

ILLINOIS DEPARTMENT OF TRANSPORTATION

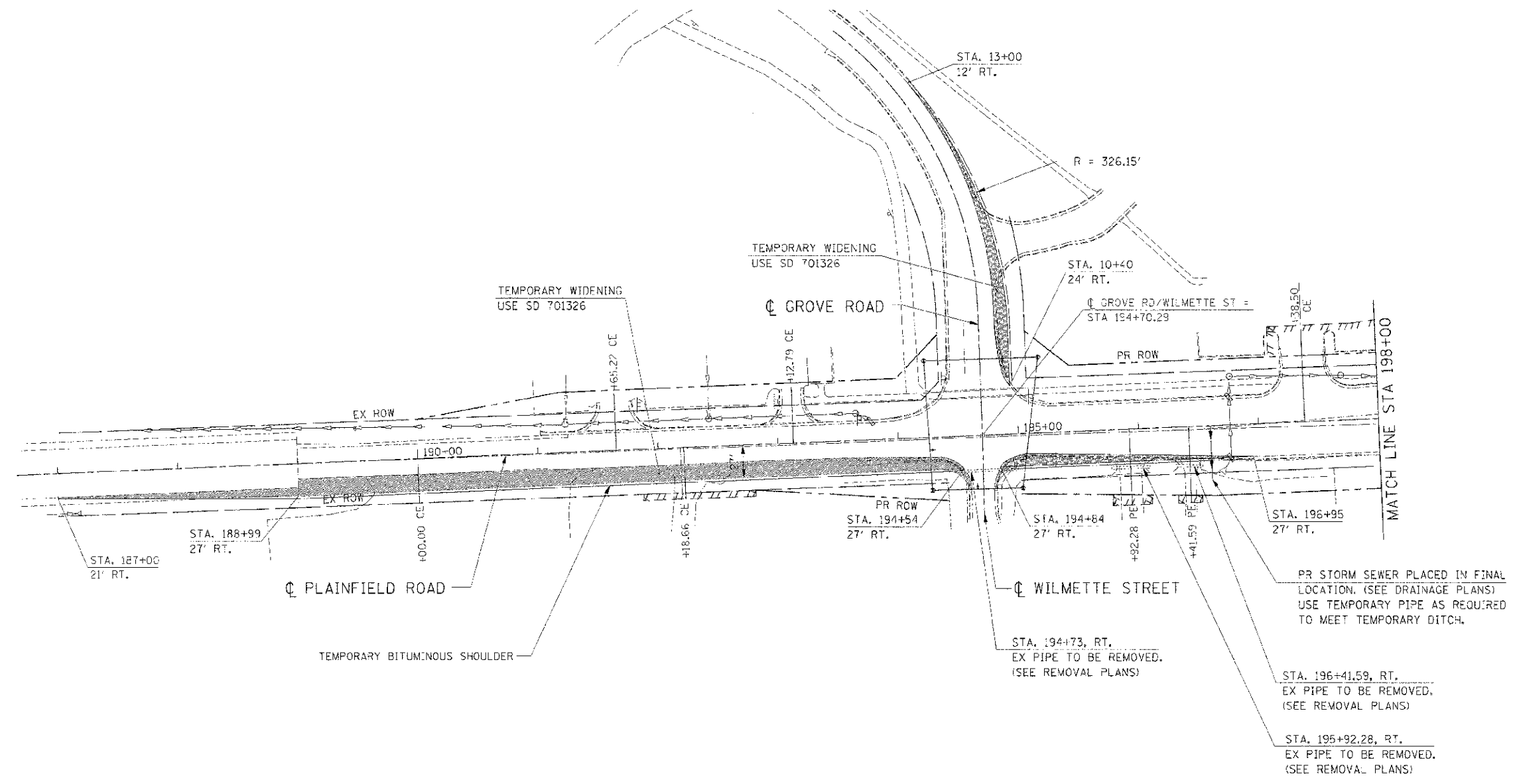
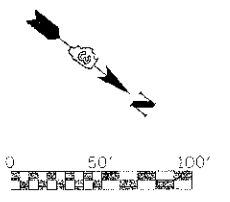
**MAINTENANCE OF TRAFFIC  
PRE-STAGE 1 (IL RTE 71)  
STA 918+00 TO STA 921+00**

SCALE: 1"=50'  
DATE: 7/3/2012

DRAWN BY:  
CHECKED BY: RC

IE PROJ: 080025  
 R/D1 DATE: 7/3/2012  
 FILE NAME: 5ASB2R2ACRD\IL7\_A07\_P1E11.DWG

F.A.S. RTE.	SECTION	COUNTY	TOTAL SHEETS	SHEET NO.
311	(1-D) R	KENDAL	514	148
STA. 188+00		TO STA. 198+25		
FED. ROAD DIST. NO.		ILLINOIS	FED. AID PROJECT	



**LEGEND**

- CURB
- VERTICAL PANEL
- TYPE III BARRICADE
- TRAFFIC FLOW
- STAGE CONSTRUCTION
- TEMPORARY WIDENING / PAVEMENT

**NOTE:**

1. CONTRACTOR SHALL MAINTAIN ACCESS TO ENTRANCES AND SIDE ROADS AT ALL TIMES EXCEPT AS NOTED TO BE CLOSED.
2. SEE "REMOVAL PLANS" FOR LOCATIONS OF REQUIRED PATCHING FOR DRAINAGE TO BE INSTALLED IN PRE-STAGE 1.

REVISIONS	
NAME	DATE

ILLINOIS DEPARTMENT OF TRANSPORTATION

**MAINTENANCE OF TRAFFIC  
PRE-STAGE 1  
PLAINFIELD ROAD**

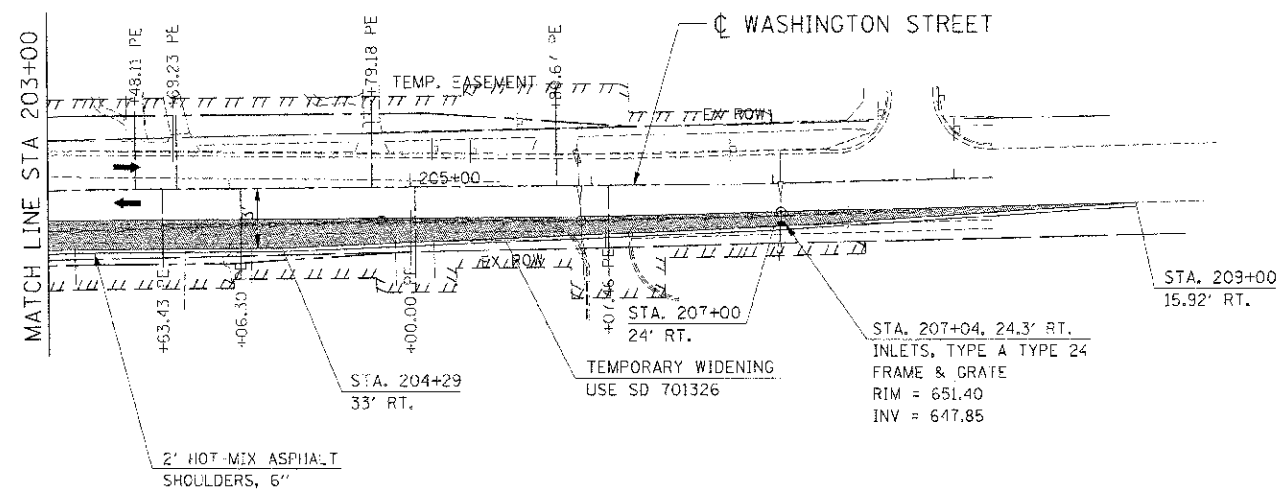
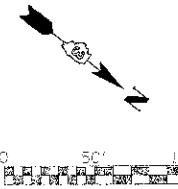
SCALE: 1"=50'  
DATE: 7/3/2012

DRAWN BY  
CHECKED BY: RG

IE PROJ: 45050025  
 PLOT DATE: 7/3/2012  
 PLOT NAME: G:\ASB\625\KENDAL\21.MOT\_PREL2.DWG



F.A.P. RTE.	SECTION	COUNTY	TOTAL SHEETS	SHEET NO.
311	(1-1) R	KENDALL	514	149
STA. 203+00		TO STA. 209+00		
FED. ROAD DIST. NO.	ILLINOIS	FED. AID PROJECT		



**LEGEND**

- DRUM
- VERTICAL PANEL
- TYPE III BARRICADE
- TRAFFIC FCW
- STAGE CONSTRUCTION
- TEMPORARY WIDENING / PAVEMENT

**NOTE:**

- CONTRACTOR SHALL MAINTAIN ACCESS TO ENTRANCES AND SIDE ROADS AT ALL TIMES EXCEPT AS NOTED TO BE CLOSED.
- SEE "REMOVAL PLANS" FOR LOCATIONS OF REQUIRED PATCHING FOR DRAINAGE TO BE INSTALLED IN PRE-STAGE 1.

REVISIONS	
NAME	DATE

ILLINOIS DEPARTMENT OF TRANSPORTATION

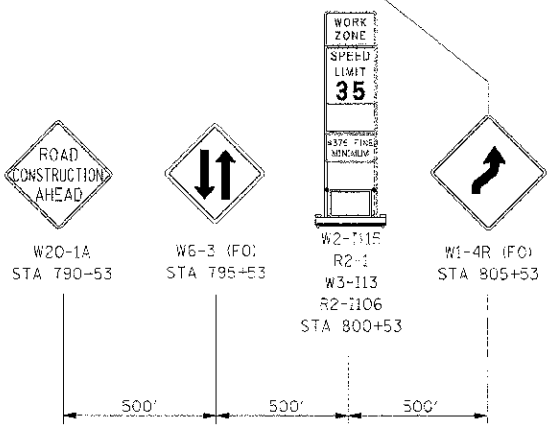
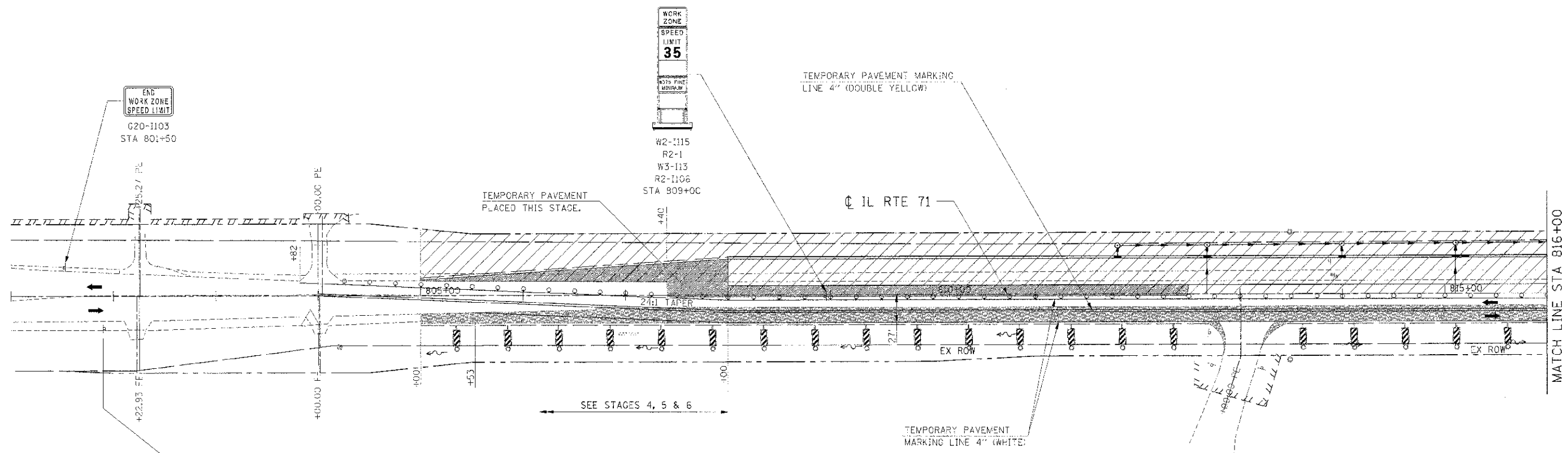
**MAINTENANCE OF TRAFFIC  
PRE-STAGE 1  
WASHINGTON ST**

SCALE: 1"=50'  
DATE: 7/3/2012

DRAWN BY:  
CHECKED BY: RG

IE PROJ: 66420R15  
 PLOT DATE: 7/3/2012  
 FILE NAME: C:\AS\66420R15\17\_HOT\_PHE1.DWG

F.A.P. RTE.	SECTION	COUNTY	TOTAL SHEETS	SHEET NO.
311	(1-D) R	KENDALL	514	150
STA. 801+00		TO STA. 816+00		
FED. ROAD DIST. NO.		ILLINOIS FED. AID PROJECT		



**LEGEND**

- DRUM
- VERTICAL PANEL
- TYPE III BARRICADE
- TRAFFIC FLOW
- STAGE CONSTRUCTION
- TEMPORARY WIDENING / PAVEMENT

**NOTE:**  
CONTRACTOR SHALL MAINTAIN ACCESS TO ENTRANCES AND SIDE ROADS AT ALL TIMES EXCEPT AS NOTED TO BE CLOSED.

REVISIONS	
NAME	DATE

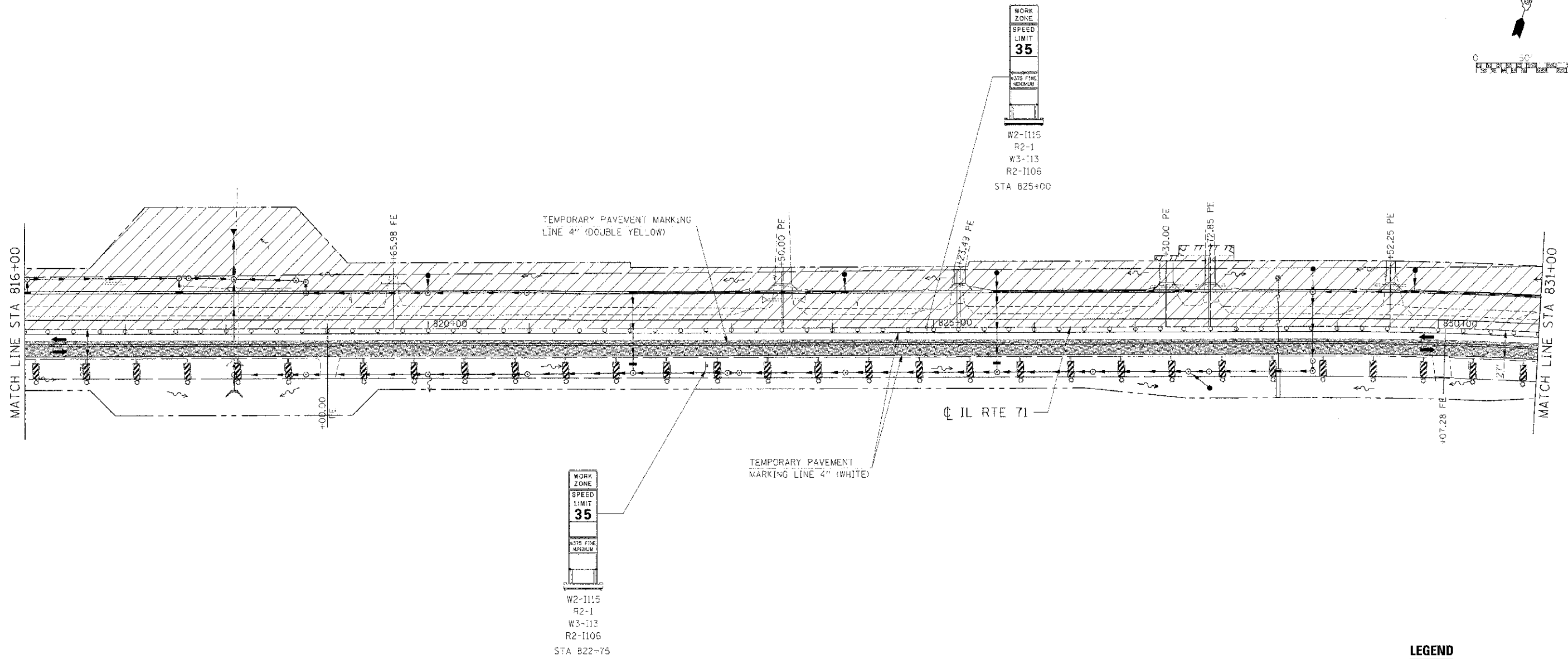

ILLINOIS DEPARTMENT OF TRANSPORTATION  
**MAINTENANCE OF TRAFFIC**  
**STAGE 1 (IL RTE 71)**  
**STA 801+00 TO STA 816+00**

SCALE: 1"=50'  
DATE: 11/12/2012

DRAWN BY:  
CHECKED BY: RG

IE PROJ. # 59525  
PLOT DATE: 7/3/2012  
FILE NAME: G:\59525\DRAWING\71.MDI 1.103.5K

F.A.P. RTE.	SECTION	COUNTY	TOTAL SHEETS	SHEET NO.
3.1	(I-1) R	KENDALL	151	151
STA. 816+00	TO STA. 831+00			
FED. ROAD DIST. NO.	ILLINOIS	FED. AID PROJECT		



**LEGEND**

- DRUM
- VERTICAL PANEL
- TYPE III BARRICADE
- TRAFFIC FLOW
- STAGE CONSTRUCTION
- TEMPORARY WIDENING / PAVEMENT

**NOTE:**  
 CONTRACTOR SHALL MAINTAIN ACCESS TO ENTRANCES AND SIDE ROADS AT ALL TIMES EXCEPT AS NOTED TO BE CLOSED.

REVISIONS	
NAME	DATE

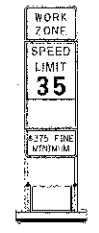
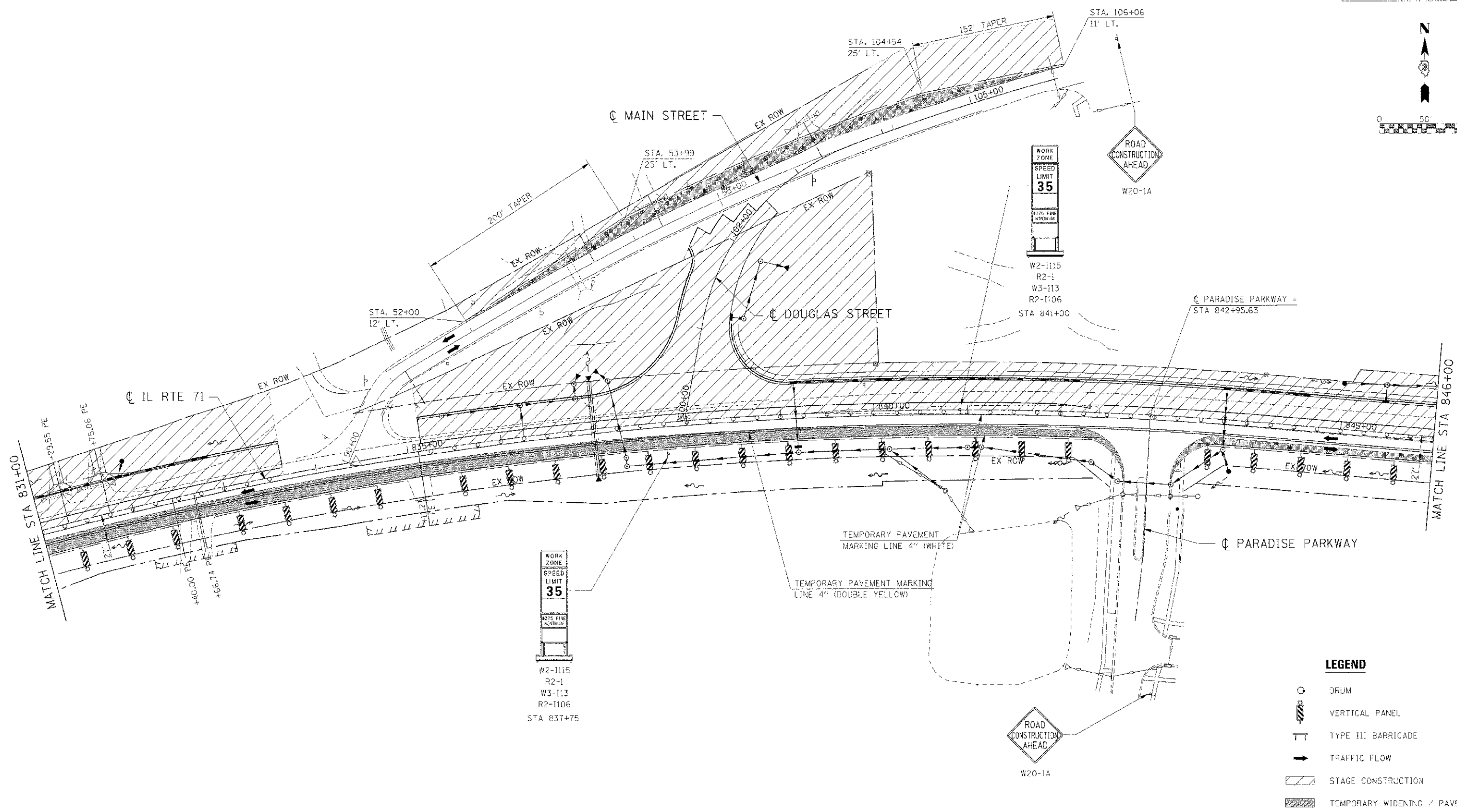
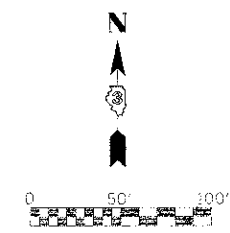
ILLINOIS DEPARTMENT OF TRANSPORTATION  
**MAINTENANCE OF TRAFFIC**  
**STAGE 1 (IL RTE 71)**  
**STA 816+00 TO STA 831+00**

SCALE: 1"=50'  
 DATE: 7/3/2012

DRAWN BY:  
 CHECKED BY: RC

IE PROJ: 66420  
 PL 01 DATE: 7/3/2012  
 FILE NAME: G:\AS\66420\CAD\11 71.MOT.1.DWG.T

F.A.P. RTE:	SECTION	COUNTY	TOTAL SHEETS	SHEET NO.
311	(1-1) R	KEOKUK	534	152
STA. 831+00	TO STA. 846+00			
FED. ROAD DIST. NO.	ILLINOIS FED. AID PROJECT			



W2-1115  
R2-1  
W3-113  
R2-1106  
STA 837+75

TEMPORARY PAVEMENT MARKING LINE 4" (WHITE)  
TEMPORARY PAVEMENT MARKING LINE 4" (DOUBLE YELLOW)



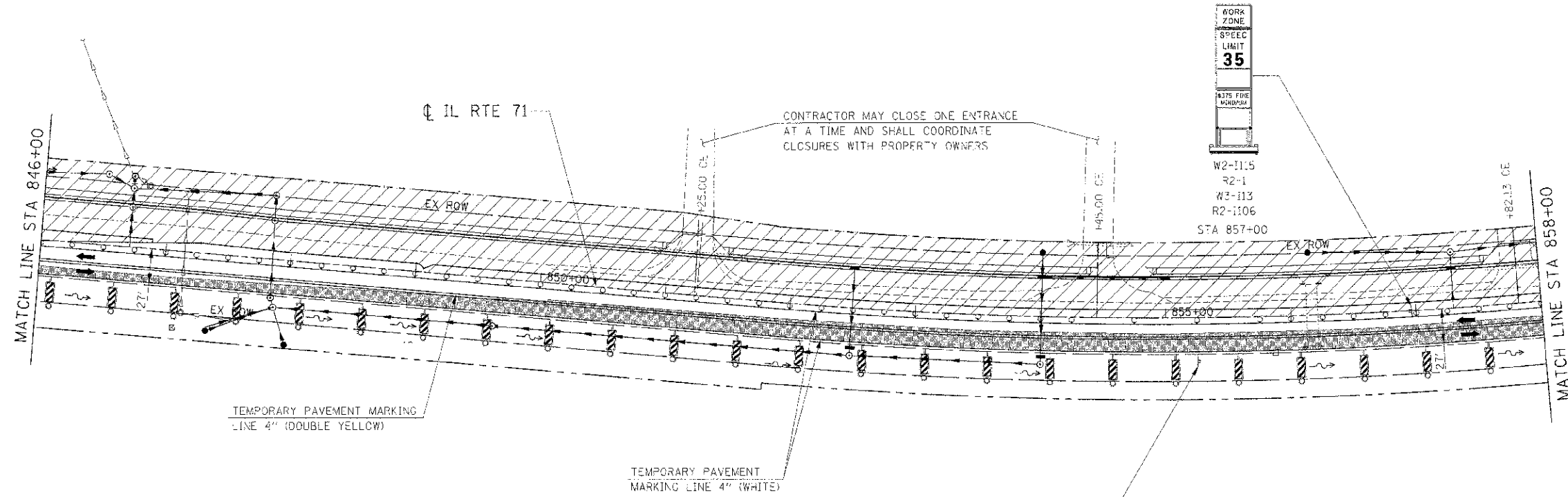
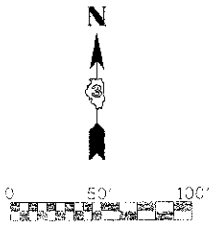
**NOTE:**  
CONTRACTOR SHALL MAINTAIN ACCESS TO ENTRANCES AND SIDE ROADS AT ALL TIMES EXCEPT AS NOTED TO BE CLOSED.

REVISIONS	
NAME	DATE

ILLINOIS DEPARTMENT OF TRANSPORTATION  
**MAINTENANCE OF TRAFFIC**  
**STAGE 1 (IL RTE 71)**  
**STA 831+00 TO STA 846+00**  
SCALE: 1"=50'  
DATE: 7/3/2012  
DRAWN BY:  
CHECKED BY: RG

IE PROJ: 66420  
 PLOT DATE: 7/3/2012  
 FILE NAME: G:\ASSETS\66420\71.MT.L1.05.SHT

F.A.P. RTE.	SECTION	COUNTY	TOTAL SHEETS	SHEET NO.
311	(1-D) R	KENDALL	514	153
STA. 846+00		TO STA. 858+00		
FED. ROAD DIST. NO.		ILLINOIS	FED. AID PROJECT	



**LEGEND**

- DRUM
- VERTICAL PANEL
- TYPE III BARRICADE
- TRAFFIC FLOW
- STAGE CONSTRUCTION
- TEMPORARY WIDENING / PAVEMENT

**NOTE:**

CONTRACTOR SHALL MAINTAIN ACCESS TO ENTRANCES AND SIDE ROADS AT ALL TIMES EXCEPT AS NOTED TO BE CLOSED.

REVISIONS	
NAME	DATE


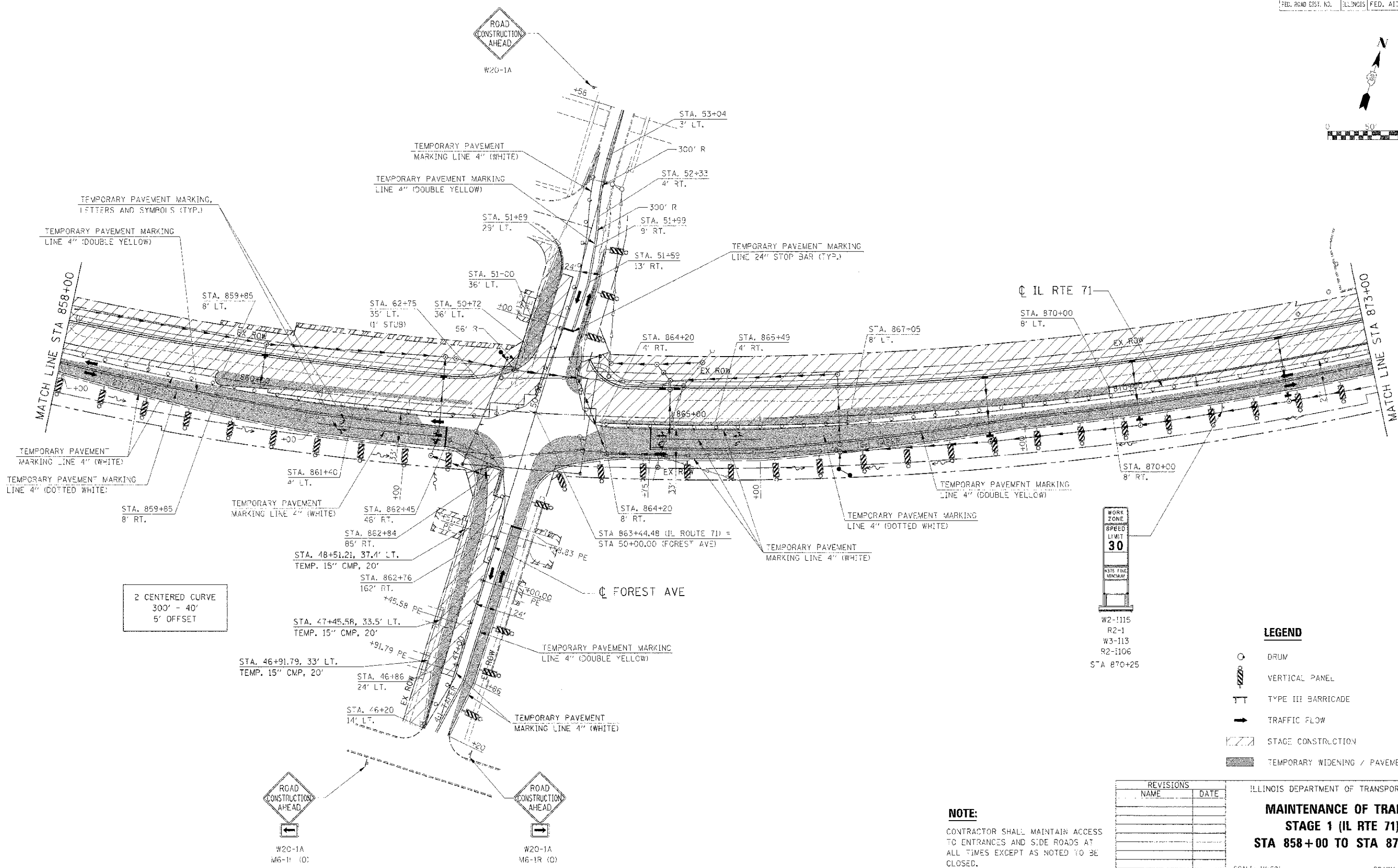
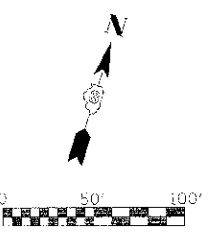
ILLINOIS DEPARTMENT OF TRANSPORTATION

**MAINTENANCE OF TRAFFIC  
STAGE 1 (IL RTE 71)  
STA 846+00 TO STA 858+00**

SCALE: 1"=50'  
DATE 7/3/2012

DRAWN BY  
CHECKED BY RG

F.A.P. RTE.	SECTION	COUNTY	TOTAL SHEETS	SHEET NO.
311	4-12 R	KENDALL	514	154
STA. 858+00		TO STA. 873+00		
FED. ROAD DIST. NO.		ILLINOIS	FED. AID PROJECT	



**LEGEND**

- DRUM
- ▨ VERTICAL PANEL
- ▧ TYPE III BARRICADE
- TRAFFIC FLOW
- ▨ STAGE CONSTRUCTION
- ▨ TEMPORARY WIDENING / PAVEMENT

REVISIONS	
NAME	DATE

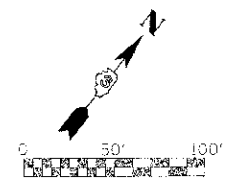
ILLINOIS DEPARTMENT OF TRANSPORTATION  
**MAINTENANCE OF TRAFFIC**  
**STAGE 1 (IL RTE 71)**  
**STA 858+00 TO STA 873+00**

**NOTE:**  
 CONTRACTOR SHALL MAINTAIN ACCESS TO ENTRANCES AND SIDE ROADS AT ALL TIMES EXCEPT AS NOTED TO BE CLOSED.

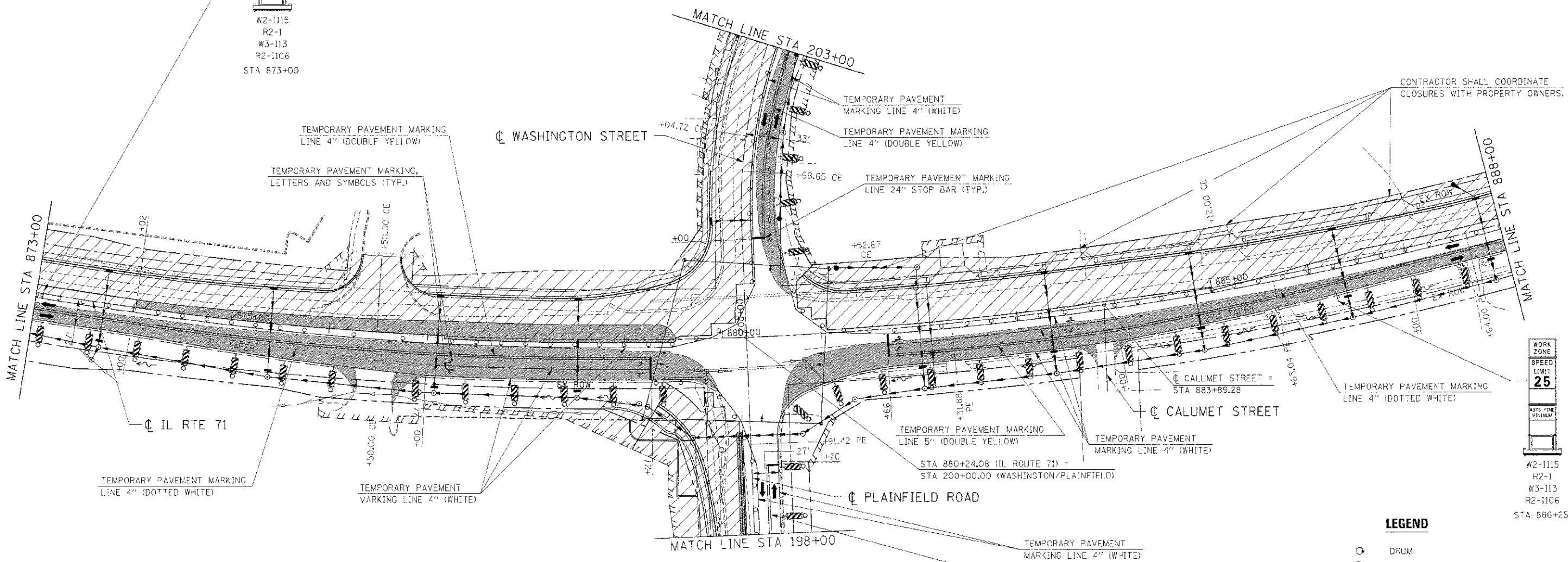
SCALE: 1"=50'  
 DATE: 7/3/2012  
 DRAWN BY: \_\_\_\_\_  
 CHECKED BY: RC

IE PROJ: 1458925  
 PLOT DATE: 07/03/2012  
 FILE NAME: I:\GAS\85825.DWG\IL71.MOT.1.87.SHT

F.A.P. NO.	SECTION	COUNTY	TOTAL SHEETS
311	(1-1) R	KENDALL	514   155
STA. 873+00	TO STA. 888+00		
ILLINOIS FED. AID PROJECT			



WORK ZONE  
SPEED LIMIT  
30  
W2-1115  
R2-1  
W3-113  
R2-1106  
STA 873+00



WORK ZONE  
SPEED LIMIT  
25  
W2-1115  
R2-1  
W3-113  
R2-1106  
STA 886+25

**LEGEND**

	DRUM
	VERTICAL PANEL
	TYPE III BARRICADE
	TRAFFIC FLOW
	STAGE CONSTRUCTION
	TEMPORARY WIDENING / PAVEMENT

REVISIONS	
NAME	DATE

ILLINOIS DEPARTMENT OF TRANSPORTATION

**MAINTENANCE OF TRAFFIC  
STAGE 1 (IL RTE 71)  
STA 873+00 TO STA 888+00**

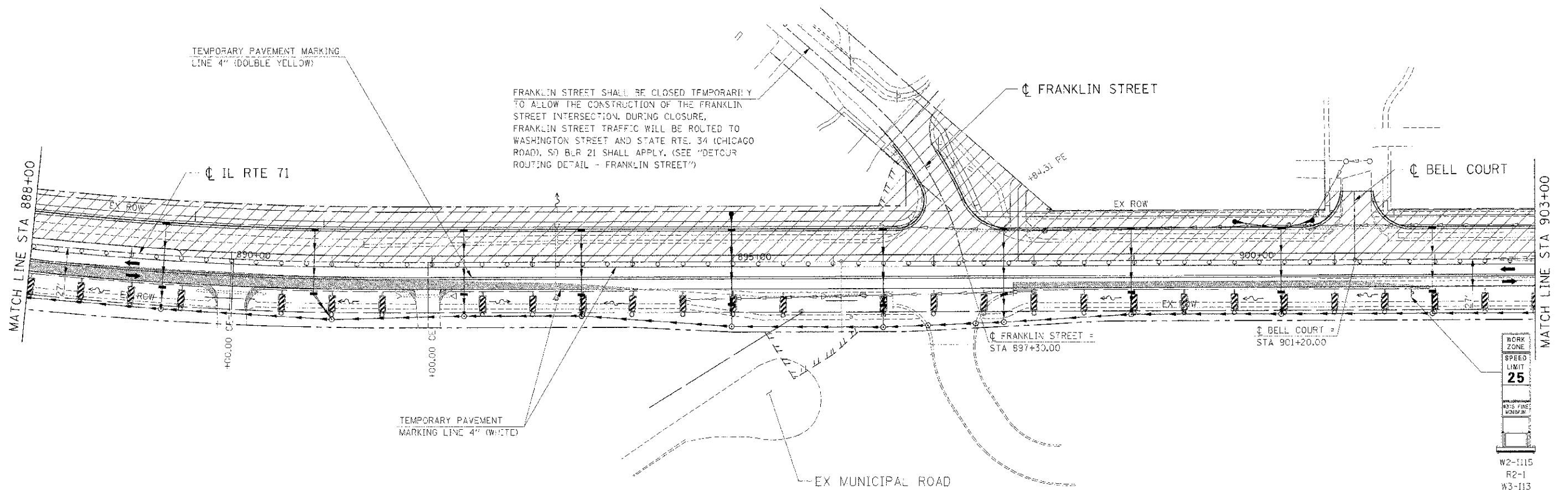
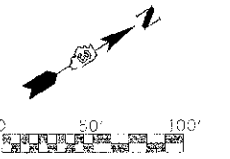
SCALE: 1"=50'  
DATE: 7/3/2012

DRAWN BY:  
CHECKED BY: RG

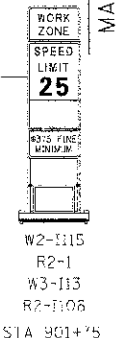
**NOTE:**  
CONTRACTOR SHALL MAINTAIN ACCESS TO ENTRANCES AND SIDE ROADS AT ALL TIMES EXCEPT AS NOTED TO BE CLOSED.

IC PROJ: 5000025  
 PLOT DATE: 7/3/2012  
 FILE NAME: G:\NS025\CA7\1\1\101\_1.DWG

F.A.P. NO.	SECTION	COUNTY	TOTAL SHEETS	SHEET NO.
3:1	(1-3) R	KENDALL	514	156
STA. 888+00	TO STA.	903+00		
ILL. ROAD DIST. NO.	ILLINOIS	FED. AID PROJECT		



FRANKLIN STREET SHALL BE CLOSED TEMPORARILY TO ALLOW THE CONSTRUCTION OF THE FRANKLIN STREET INTERSECTION. DURING CLOSURE, FRANKLIN STREET TRAFFIC WILL BE ROLTED TO WASHINGTON STREET AND STATE RTE. 34 (CHICAGO ROAD). SD BLR 21 SHALL APPLY. (SEE "DETCUR ROUTING DETAIL - FRANKLIN STREET")



- LEGEND**
- DRUM
  - VERTICAL PANEL
  - TYPE III BARRICADE
  - TRAFFIC FLOW
  - STAGE CONSTRUCTION
  - TEMPORARY WIDENING / PAVEMENT

**NOTE:**  
CONTRACTOR SHALL MAINTAIN ACCESS TO ENTRANCES AND SIDE ROADS AT ALL TIMES EXCEPT AS NOTED TO BE CLOSED.

REVISIONS	NAME	DATE

ILLINOIS DEPARTMENT OF TRANSPORTATION  
**MAINTENANCE OF TRAFFIC  
STAGE 1 (IL RTE 71)  
STA 888+00 TO STA 903+00**

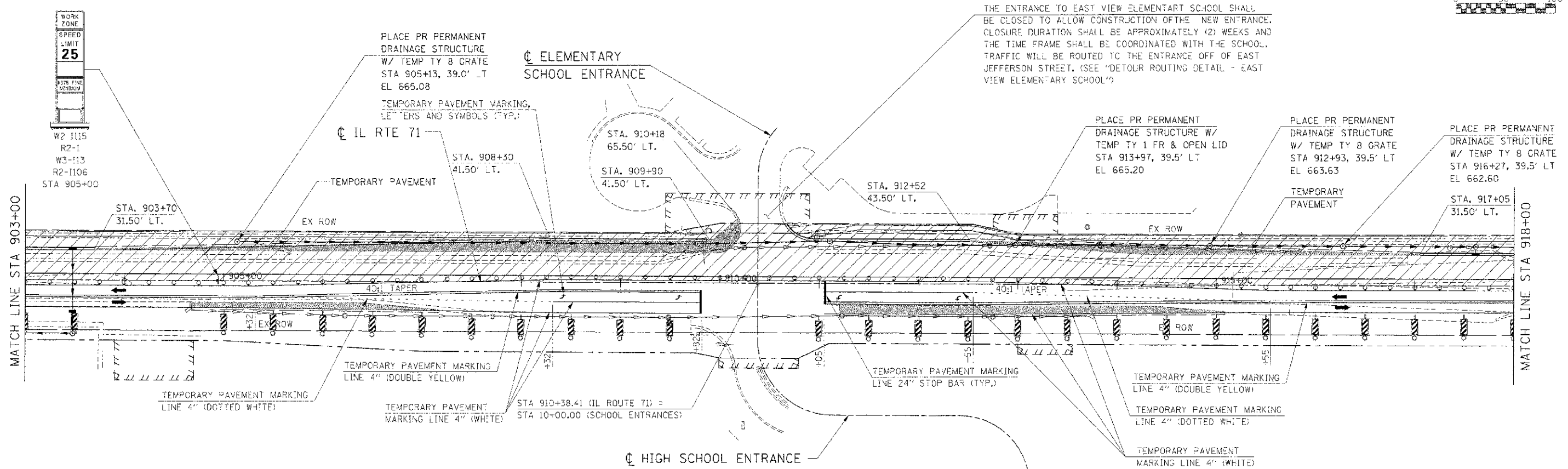
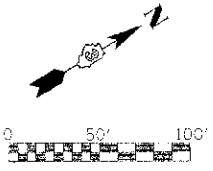
SCALE: 1"=50'  
DATE: 7/3/2012

DRAWN BY: \_\_\_\_\_  
CHECKED BY: RG

IF PD1 - 10/1/07  
 FILE NAME: 245898ENCL001.7\_MOT-1.PDSHT



F.A.P. RTE.	SECTION	COUNTY	TOTAL SHEETS	SHEET NO.
3:1	(1-D) R	KENDALL	514	757
STA. 903+00		TO STA. 918+00		
FED. ROAD DIST. NO.		ILLINOIS FED. AID PROJECT		



THE ENTRANCE TO EAST VIEW ELEMENTARY SCHOOL SHALL BE CLOSED TO ALLOW CONSTRUCTION OF THE NEW ENTRANCE. CLOSURE DURATION SHALL BE APPROXIMATELY (2) WEEKS AND THE TIME FRAME SHALL BE COORDINATED WITH THE SCHOOL. TRAFFIC WILL BE ROUTED TO THE ENTRANCE OFF OF EAST JEFFERSON STREET. (SEE 'DETOUR ROUTING DETAIL - EAST VIEW ELEMENTARY SCHOOL')

**LEGEND**

- DRUM
- VERTICAL PANEL
- TYPE III BARRICADE
- TRAFFIC FLOW
- STAGE CONSTRUCTION
- TEMPORARY WIDENING / PAVEMENT

**NOTE:**

CONTRACTOR SHALL MAINTAIN ACCESS TO ENTRANCES AND SIDE ROADS AT ALL TIMES EXCEPT AS NOTED TO BE CLOSED.

REVISIONS	
NAME	DATE

ILLINOIS DEPARTMENT OF TRANSPORTATION

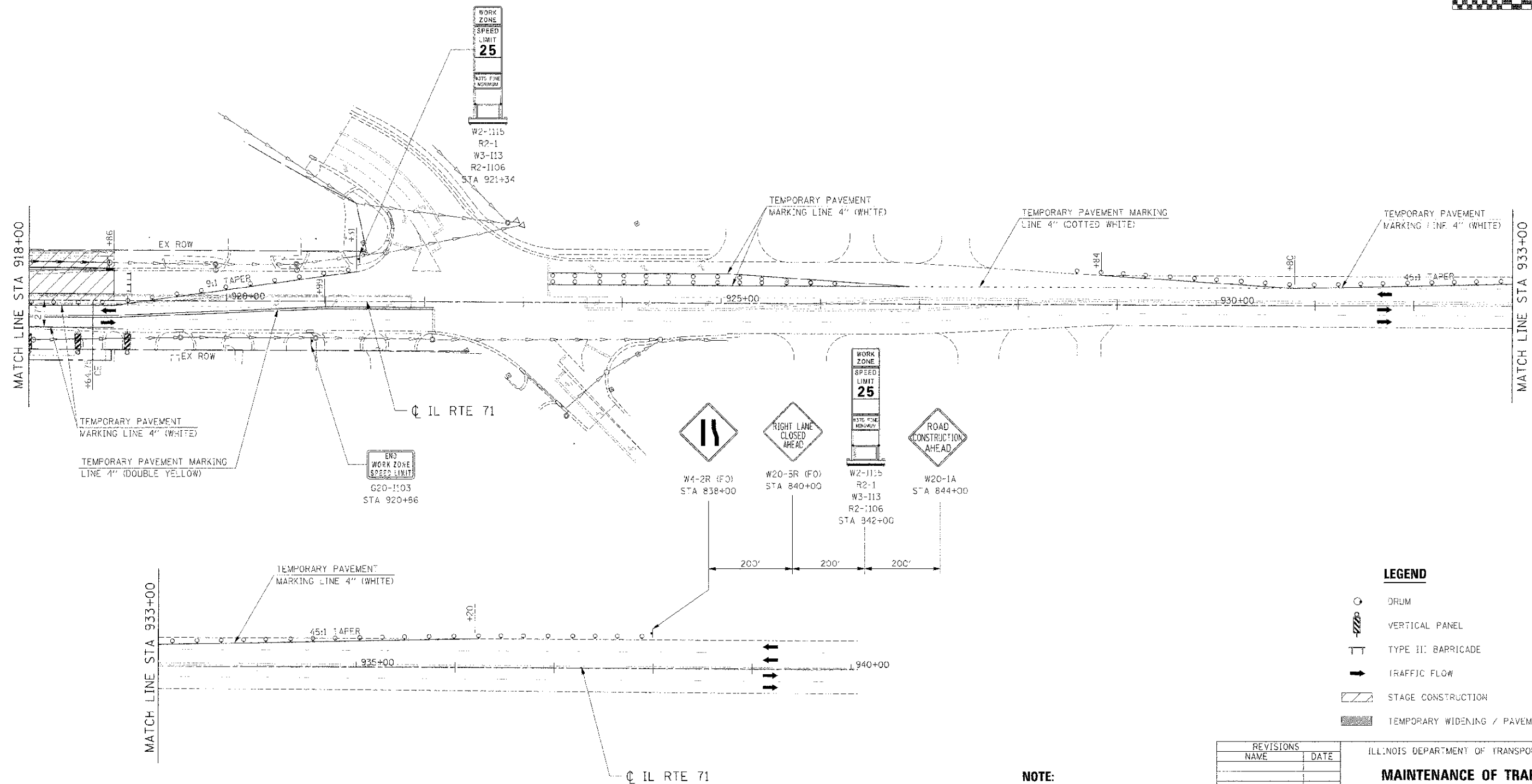
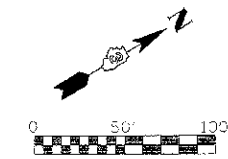
**MAINTENANCE OF TRAFFIC  
STAGE 1 (IL RTE 71)  
STA 903+00 TO STA 918+00**

SCALE: 1"=50'  
DATE: 7/3/2012

DRAWN BY:  
CHECKED BY: RG

IF PROJ. #528025  
 PLOT DATE = 7/3/2012  
 FILE NAME = G:\566525\CAD\71\HOT1.L18.DWT

SECTION	COUNTY	TOTAL SHEETS	SHEET NO.
(1-1) R	SPRINGFIELD	514	153
STA. 918+00 TO STA. 921+00		FED. ROAD DIST. NO. ILLINOIS FED. AID PROJECT	



**LEGEND**

- DRUM
- VERTICAL PANEL
- TYPE II BARRICADE
- TRAFFIC FLOW
- STAGE CONSTRUCTION
- TEMPORARY WIDENING / PAVEMENT

REVISIONS	
NAME	DATE

ILLINOIS DEPARTMENT OF TRANSPORTATION

**MAINTENANCE OF TRAFFIC**

**STAGE 1 (IL RTE 71)**

**STA 918+00 TO STA 936+20**

SCALE: 1"=50'

DATE: 7/3/2012

DRAWN BY: \_\_\_\_\_

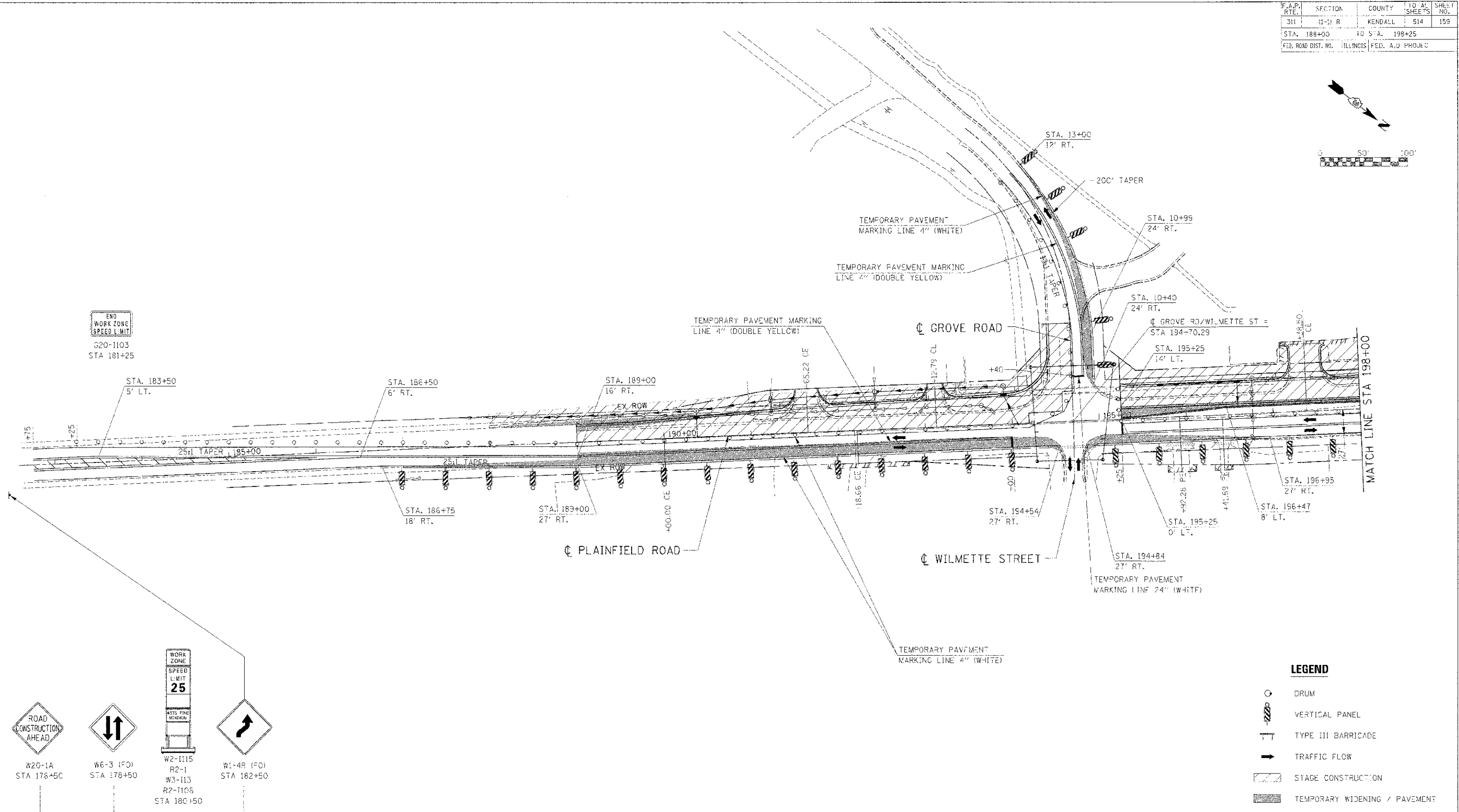
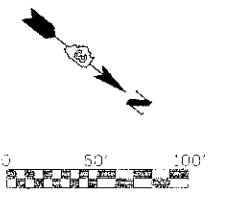
CHECKED BY: RG

**NOTE:**

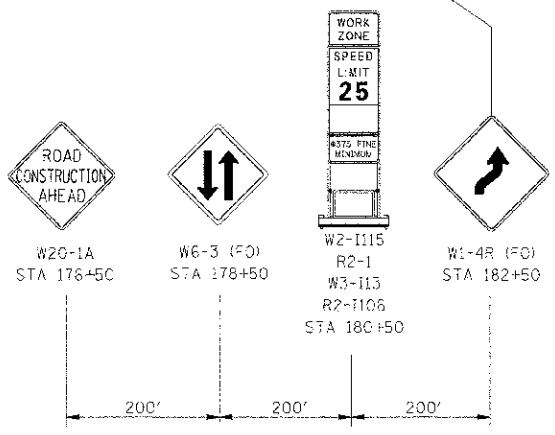
CONTRACTOR SHALL MAINTAIN ACCESS TO ENTRANCES AND SIDE ROADS AT ALL TIMES EXCEPT AS NOTED TO BE CLOSED.

IE PROJ: 4589025  
 PLOT DATE: 7/3/2012  
 FILE NAME: G:\ASB\66420\CONV\11\101111.DWG

F.A.P. RTE.	SECTION	COUNTY	T.O. AS SHEETS	SHEET NO.
311	(3-2) R	KENDALL	514	158
STA. 188+00	TO STA. 198+25			
ILL. ROAD DIST. NO.	ILLINOIS	FED. AID PROJ. EC		



END WORK ZONE SPEED LIMIT  
G20-1103  
STA 181+25



**LEGEND**

- DRUM
- VERTICAL PANEL
- TYPE III BARRICADE
- TRAFFIC FLOW
- STAGE CONSTRUCTION
- TEMPORARY WIDENING / PAVEMENT

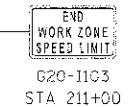
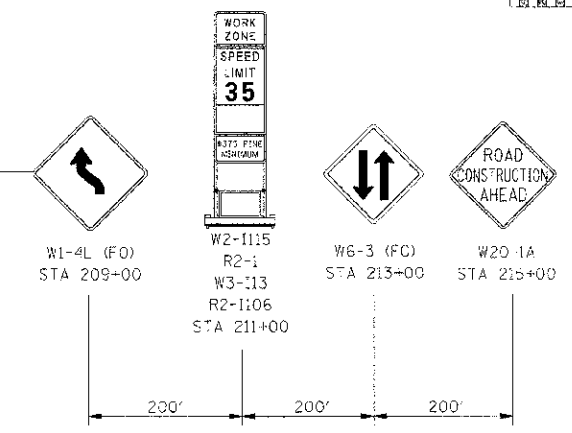
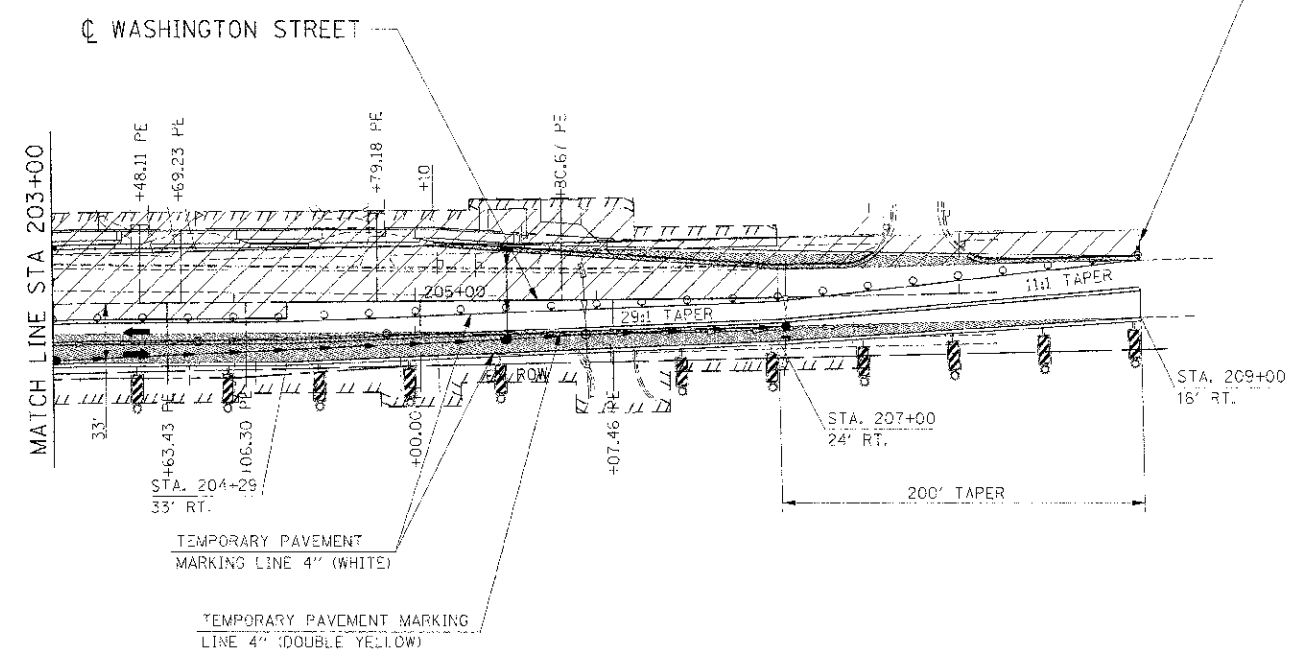
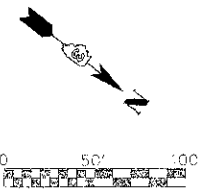
**NOTE:**  
CONTRACTOR SHALL MAINTAIN ACCESS TO ENTRANCES AND SIDE ROADS AT ALL TIMES EXCEPT AS NOTED TO BE CLOSED.

REVISIONS	
NAME	DATE

ILLINOIS DEPARTMENT OF TRANSPORTATION  
**MAINTENANCE OF TRAFFIC  
STAGE 1 PLAINFIELD ROAD  
STA 188+00 TO STA 198+00**  
SCALE: 1"=50'  
DATE: 7/3/2012  
DRAWN BY: [blank]  
CHECKED BY: RG

IE PROJ: 66420  
 PLOT DATE: 7/3/2012  
 FILE NAME: G:\66420\66420\1103\1103-1.dwg

F.A.P. RTE.	SECTION	COUNTY	TOTAL SHEETS	SHEET NO.
311	(1-1) R	KENDALL	514	160
STA. 185+00	TO STA. 198+25			
FED. ROAD DIST. NO.	ILLINOIS FED. AID PROJECT			



**LEGEND**

- DRUM
- VERTICAL PANEL
- TYPE III BARRICADE
- TRAFFIC FLOW
- STAGE CONSTRUCTION
- TEMPORARY WIDENING / PAVEMENT

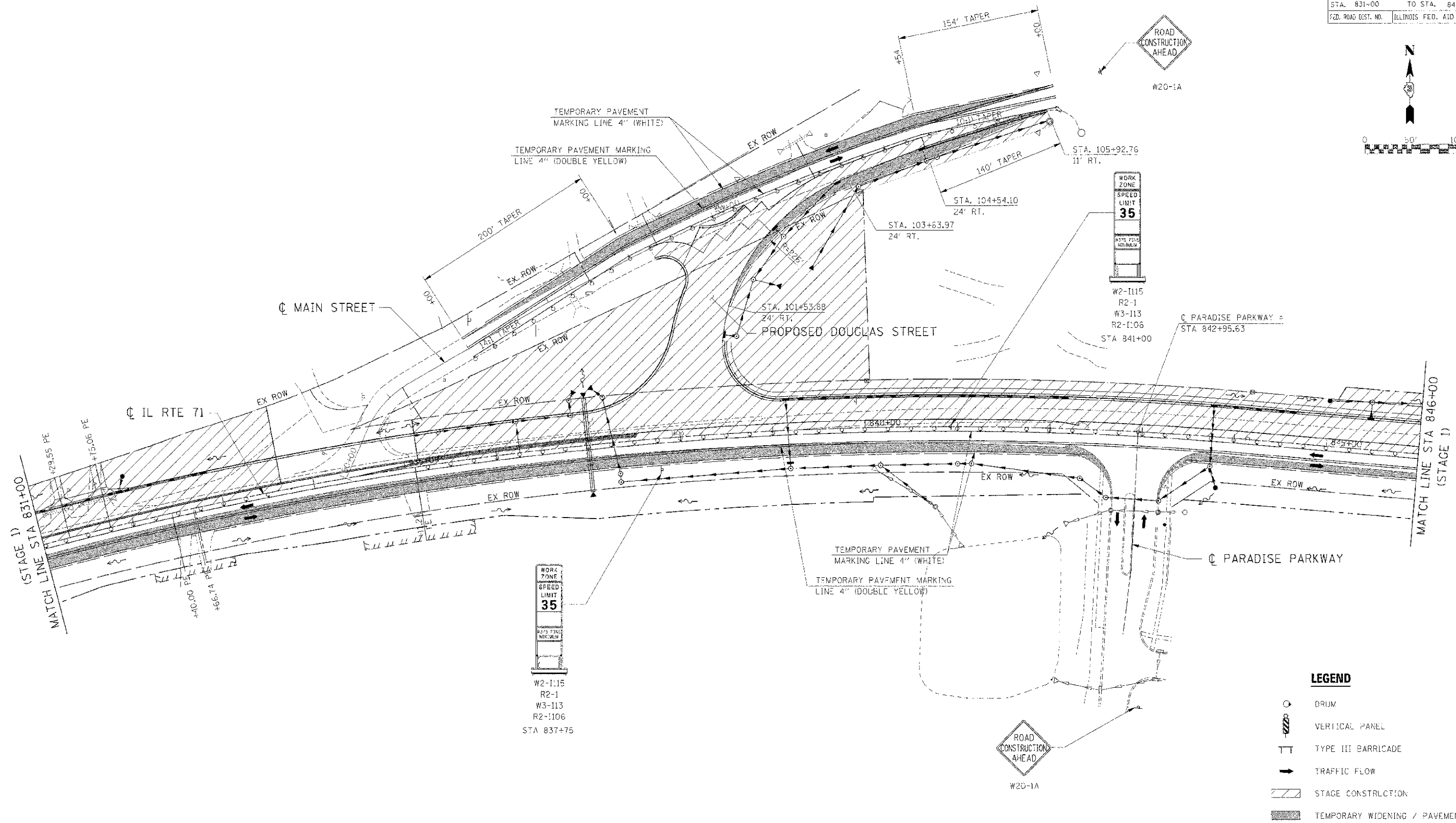
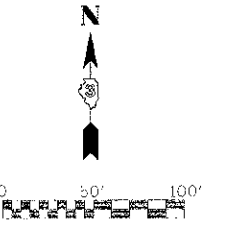
**NOTE:**  
 CONTRACTOR SHALL MAINTAIN ACCESS TO ENTRANCES AND SIDE ROADS AT ALL TIMES EXCEPT AS NOTED TO BE CLOSED.

REVISIONS	
NAME	DATE

ILLINOIS DEPARTMENT OF TRANSPORTATION  
**MAINTENANCE OF TRAFFIC  
 STAGE 1 WASHINGTON ST  
 STA 203+00 TO STA 209+00**  
 SCALE: 1"=50'  
 DATE 7/3/2012  
 DRAWN BY  
 CHECKED BY RC

IE PROJ: 66420  
 PLOT DATE: 7/3/2012  
 FILE NAME: G:\S\66420\CAD\1171\HOT\_1122.SWT

F.A.P. RTE.	SECTION	COLN-Y	TOTAL SHEETS	SHEET NO.
311	(1-1) R	KENDALL	514	161
STA. 831+00 TO STA. 846+00		ILLINOIS FED. AID PROJECT		



W2-1115  
R2-1  
W3-113  
R2-1106  
STA 841+00

PARADISE PARKWAY =  
STA 842+95.63



W2-1115  
R2-1  
W3-113  
R2-1106  
STA 837+75

**LEGEND**

- DRUM
- VERTICAL PANEL
- TYPE III BARRICADE
- TRAFFIC FLOW
- STAGE CONSTRUCTION
- TEMPORARY WIDENING / PAVEMENT

**NOTE:**  
CONTRACTOR SHALL MAINTAIN ACCESS TO ENTRANCES AND SIDE ROADS AT ALL TIMES EXCEPT AS NOTED TO BE CLOSED.

REVISIONS	
NAME	DATE

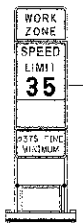
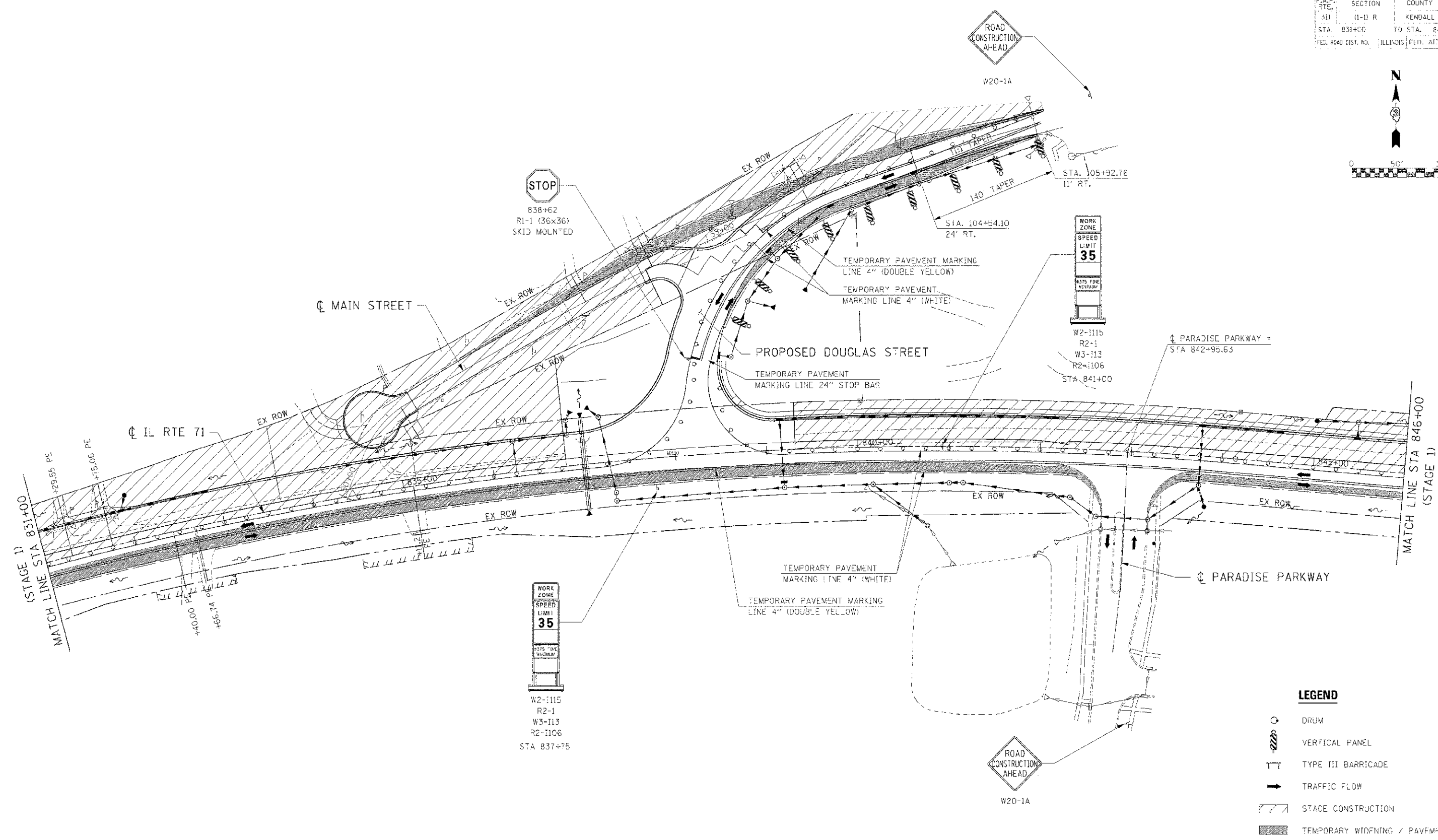
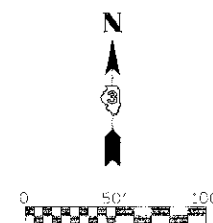
ILLINOIS DEPARTMENT OF TRANSPORTATION  
**MAINTENANCE OF TRAFFIC**  
**STAGE 1A (IL RTE 71)**  
**STA 831+00 TO STA 846+00**

SCALE: 1"=50'  
DATE: 7/3/2012

DRAWN BY: \_\_\_\_\_  
CHECKED BY: \_\_\_\_\_

IE PROJ: 6595029  
 PLOT DATE: 7/3/2012  
 FILE NAME: G:\66420\CAD\17\17.MIT.D1A.R55.SHT

F.A.P. SITE	SECTION	COUNTY	TOTAL SHEETS	SHEET NO.
511	11-13 R	KENDALL	514	162
STA. 831+00		TO STA. 846+00		
FED. ROAD DIST. NO.	ILLINOIS	FED. AID PROJECT		



**LEGEND**

- DRUM
- VERTICAL PANEL
- TYPE III BARRICADE
- TRAFFIC FLOW
- STAGE CONSTRUCTION
- TEMPORARY WIDENING / PAVEMENT

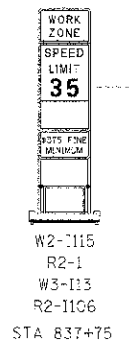
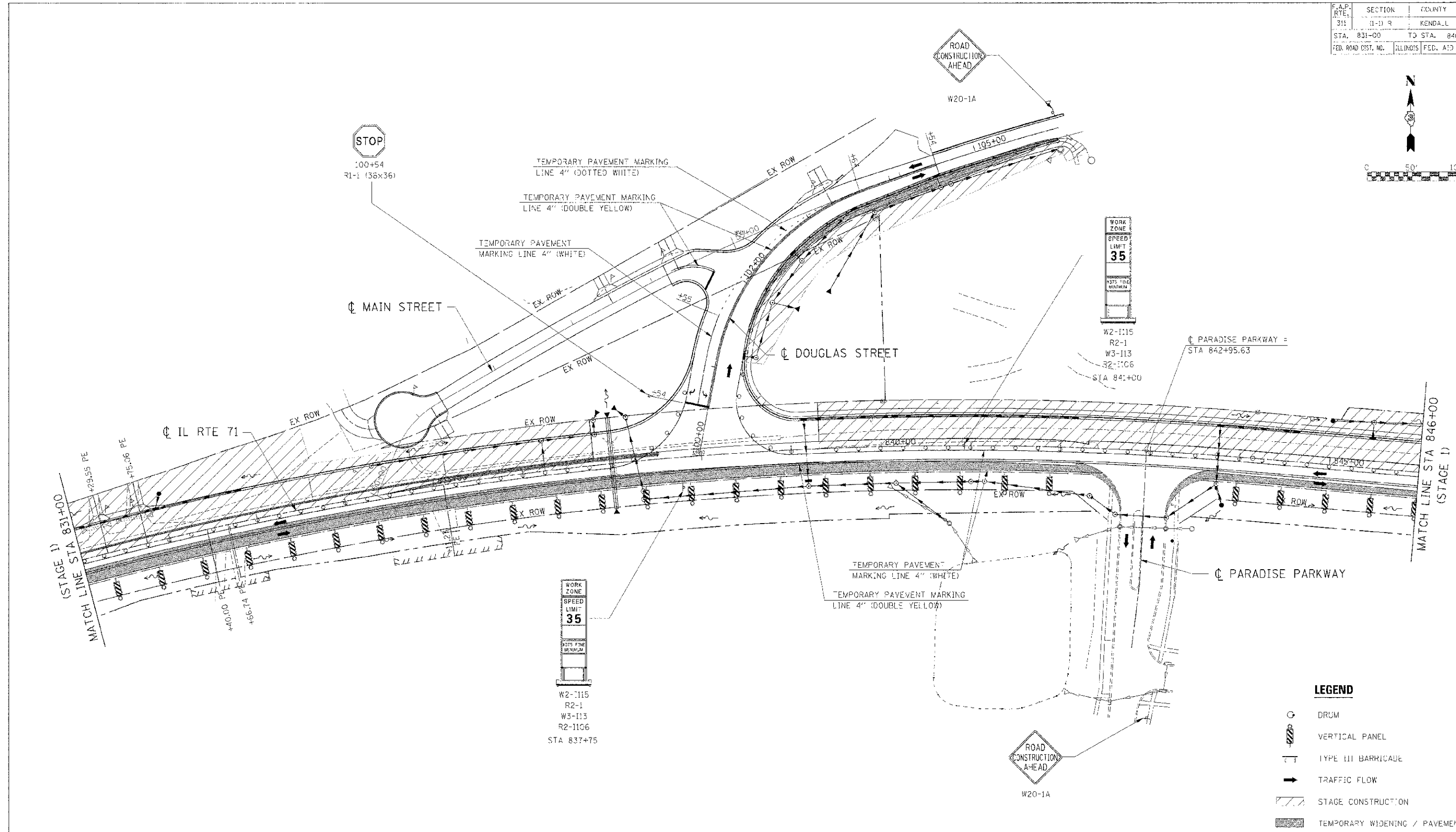
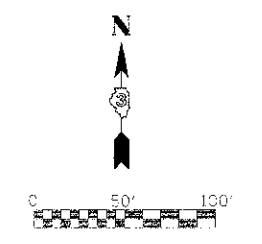
**NOTE:**  
CONTRACTOR SHALL MAINTAIN ACCESS TO ENTRANCES AND SIDE ROADS AT ALL TIMES EXCEPT AS NOTED TO BE CLOSED.

REVISIONS	
NAME	DATE

ILLINOIS DEPARTMENT OF TRANSPORTATION  
**MAINTENANCE OF TRAFFIC**  
**STAGE 1B (IL RTE 71)**  
**STA 831+00 TO STA 846+00**  
 SCALE: 1"=50'  
 DATE: 7/3/2012  
 DRAWN BY: \_\_\_\_\_  
 CHECKED BY: RG

IE PROJ: 66420  
 PRJ DATE: 7/3/2012  
 FILE NAME: G:\66420\CAD\17\_401\_1B\_05.dwg

CONTRACT NO. 66420				
F.A.P. RTE.	SECTION	COUNTY	TOTAL SHEETS	SHEET NO.
311	(1-1) R	KENDALL	514	163
STA. 831+00	TO STA. 846+00			
FED. ROAD DIST. NO.	ILLINOIS	FED. AID PROJECT		



**LEGEND**

- DRUM
- VERTICAL PANEL
- TYPE III BARRICADE
- TRAFFIC FLOW
- STAGE CONSTRUCTION
- TEMPORARY WIDENING / PAVEMENT

**NOTE:**  
CONTRACTOR SHALL MAINTAIN ACCESS TO ENTRANCES AND SIDE ROADS AT ALL TIMES EXCEPT AS NOTED TO BE CLOSED.

REVISIONS	
NAME	DATE

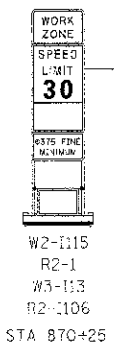
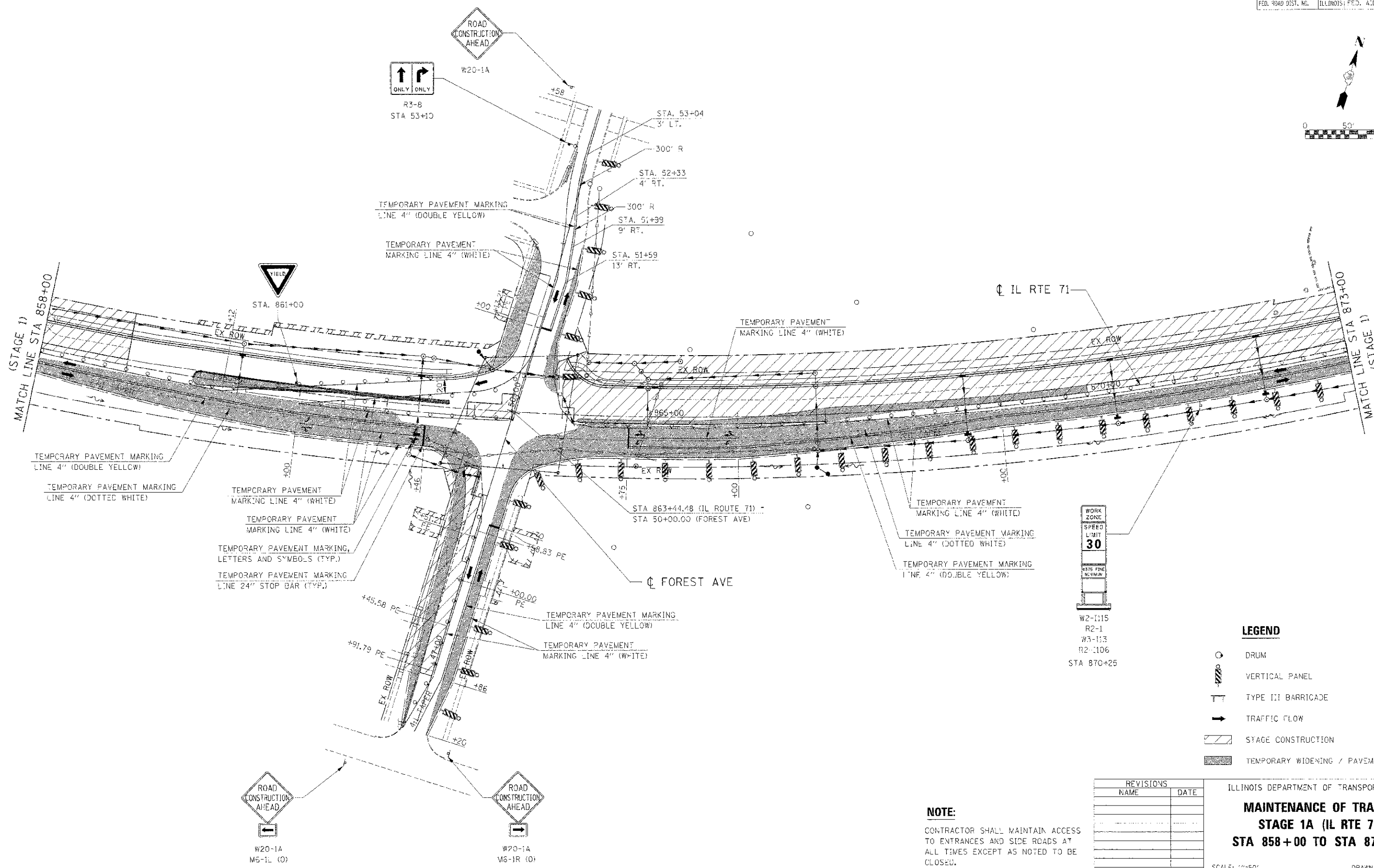
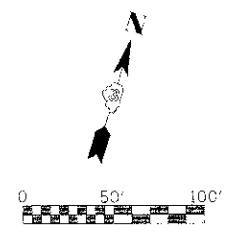
ILLINOIS DEPARTMENT OF TRANSPORTATION  
**MAINTENANCE OF TRAFFIC**  
**STAGE 1C (IL RTE 71)**  
**STA 831+00 TO STA 846+00**

SCALE: 1"=50'  
DATE: 7/3/2012

DRAWN BY: \_\_\_\_\_  
CHECKED BY: RG

IE PROJ: 66420  
 PLOT DATE: 7/3/2012  
 PLOT NAME: 66420-163-01-01-01.dwg

F.A.P. RTE.	SECTION	COUNTY	TOTAL SHEET NO.
311	11-11 R	KENDALL	514 164
STA. 858+00 TO STA. 873+00			
FED. ROAD DIST. NO.		ILLINOIS FED. AID PROJECT	



**LEGEND**

- DRUM
- VERTICAL PANEL
- TYPE III BARRICADE
- TRAFFIC FLOW
- STAGE CONSTRUCTION
- TEMPORARY WIDENING / PAVEMENT

REVISIONS	
NAME	DATE

ILLINOIS DEPARTMENT OF TRANSPORTATION

**MAINTENANCE OF TRAFFIC**

**STAGE 1A (IL RTE 71)**

**STA 858+00 TO STA 873+00**

SCALE: 1"=50'

DATE: 7/3/2012

DRAWN BY: \_\_\_\_\_

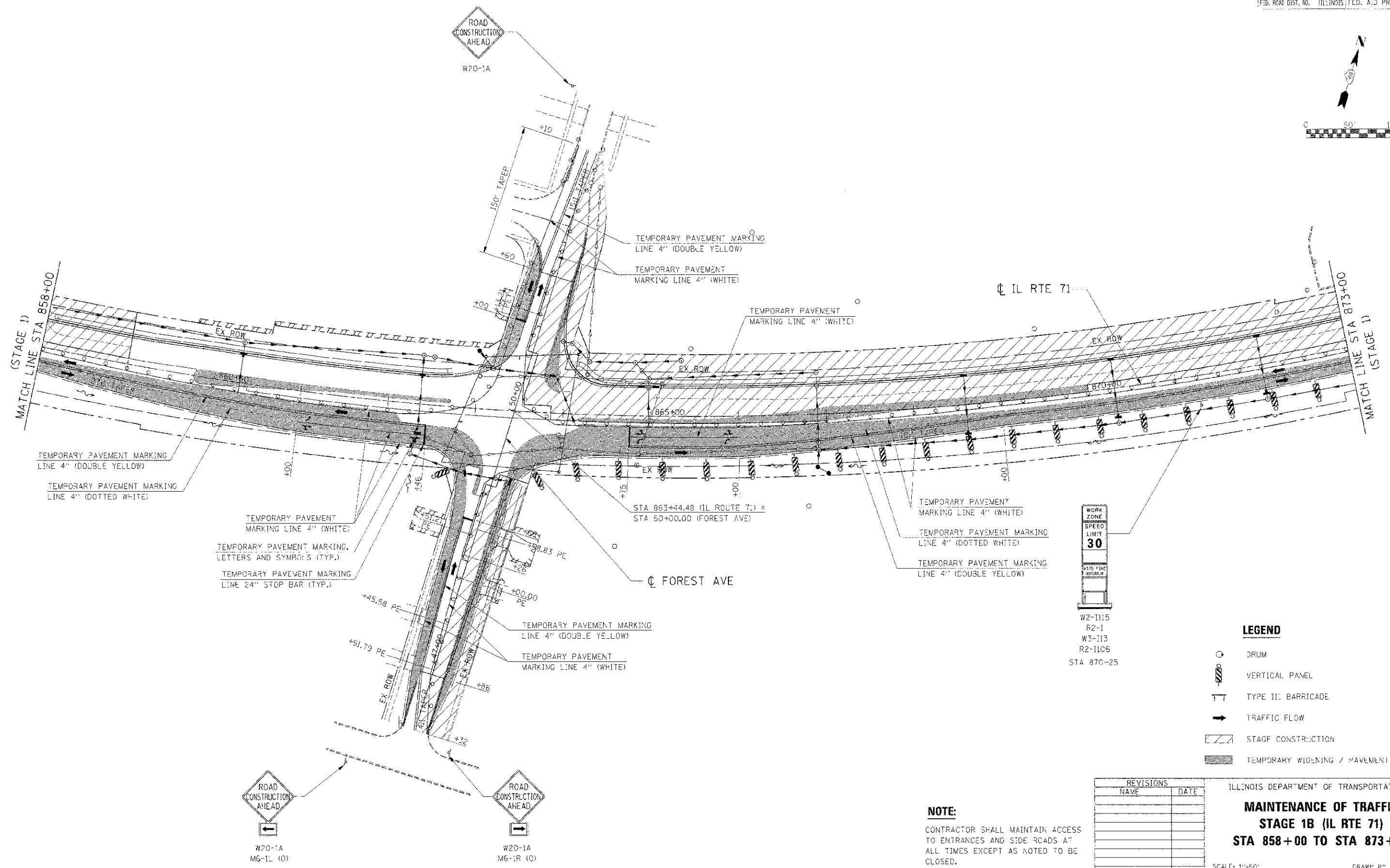
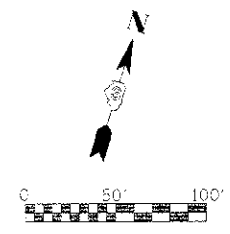
CHECKED BY: RG

**NOTE:**

CONTRACTOR SHALL MAINTAIN ACCESS TO ENTRANCES AND SIDE ROADS AT ALL TIMES EXCEPT AS NOTED TO BE CLOSED.

IE PROJ: 66420  
 PLOT DATE: 7/3/2012  
 FILE NAME: 66420S05A03VIL7L.MOT.1A.07.SHT





**WORK ZONE**  
SPEED LIMIT  
**30**  
MINIMUM

W2-1115  
R2-1  
W3-113  
R2-1106  
STA 870-25

- LEGEND**
- DRUM
  - VERTICAL PANEL
  - TYPE II: BARRICADE
  - TRAFFIC FLOW
  - STAGF CONSTRUCTION
  - TEMPORARY WIDENING / PAVEMENT

REVISIONS	
NAME	DATE

ILLINOIS DEPARTMENT OF TRANSPORTATION

**MAINTENANCE OF TRAFFIC**  
**STAGE 1B (IL RTE 71)**  
**STA 858+00 TO STA 873+00**

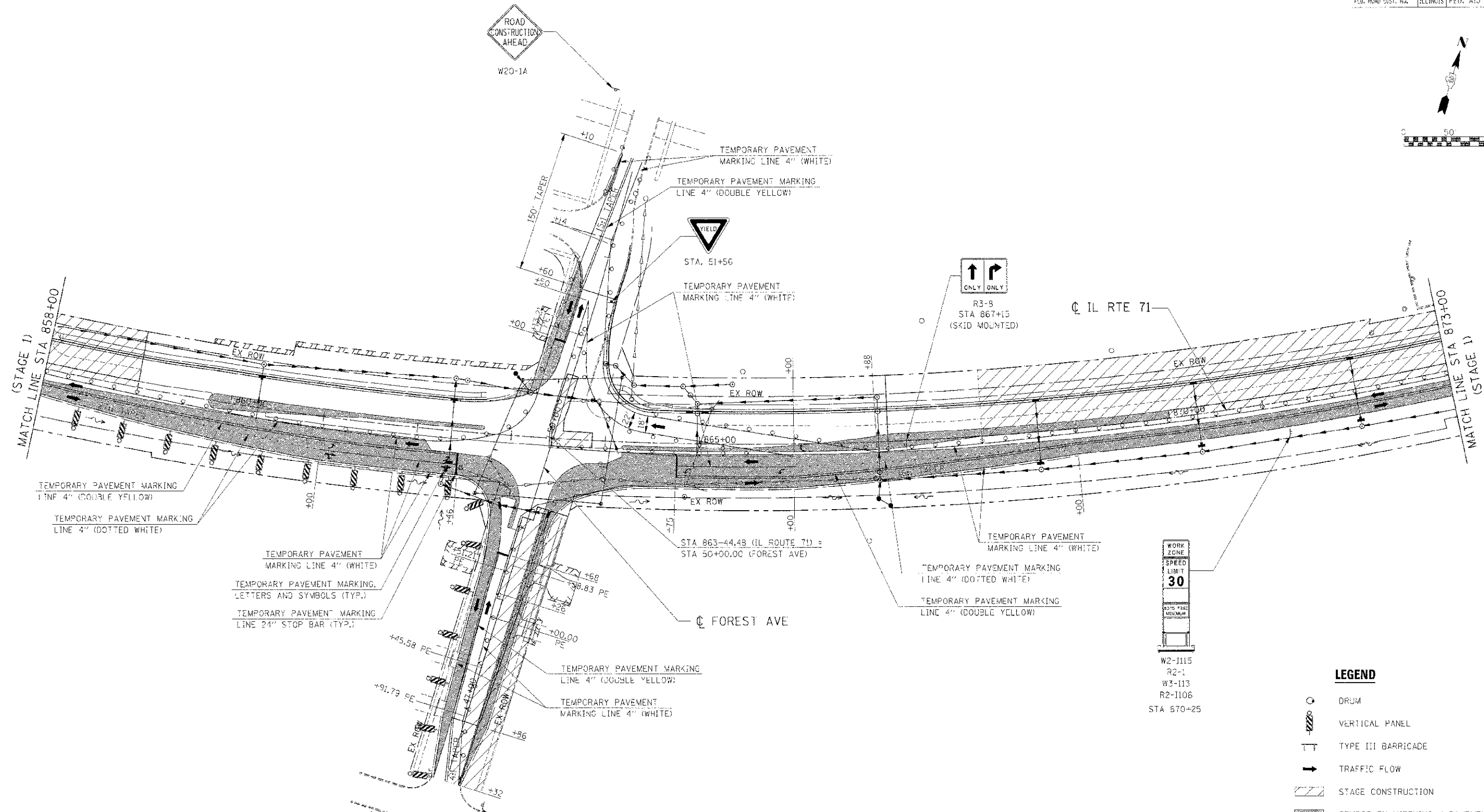
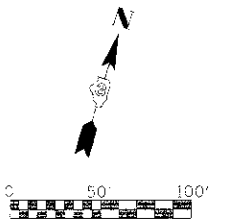
SCALE: 1"=50'  
DATE: 7/3/2012

DRAWN BY:  
CHECKED BY: RG

**NOTE:**  
CONTRACTOR SHALL MAINTAIN ACCESS TO ENTRANCES AND SIDE ROADS AT ALL TIMES EXCEPT AS NOTED TO BE CLOSED.

IE PROJ: 0807025  
 PLOT DATE: 7/3/2012  
 FILE NAME: GASB0825\LOCAL\1\PROJ: 0807025

F.A.D. RTS.	SECTION	COUNTY	TOTAL SHEETS	SHEET NO.
311	(1-1) R	KENDALL	514	166
STA. 858+00		TO STA. 873+00		
FED. ROAD DIST. NO.		ILLINOIS FED. AID PROJECT		




- LEGEND**
- DRUM
  - VERTICAL PANEL
  - TYPE III BARRICADE
  - TRAFFIC FLOW
  - STAGE CONSTRUCTION
  - TEMPORARY WIDENING / PAVEMENT

REVISIONS	
NAME	DATE

ILLINOIS DEPARTMENT OF TRANSPORTATION  
**MAINTENANCE OF TRAFFIC**  
**STAGE 1C (IL RTE 71)**  
**STA 858+00 TO STA 873+00**

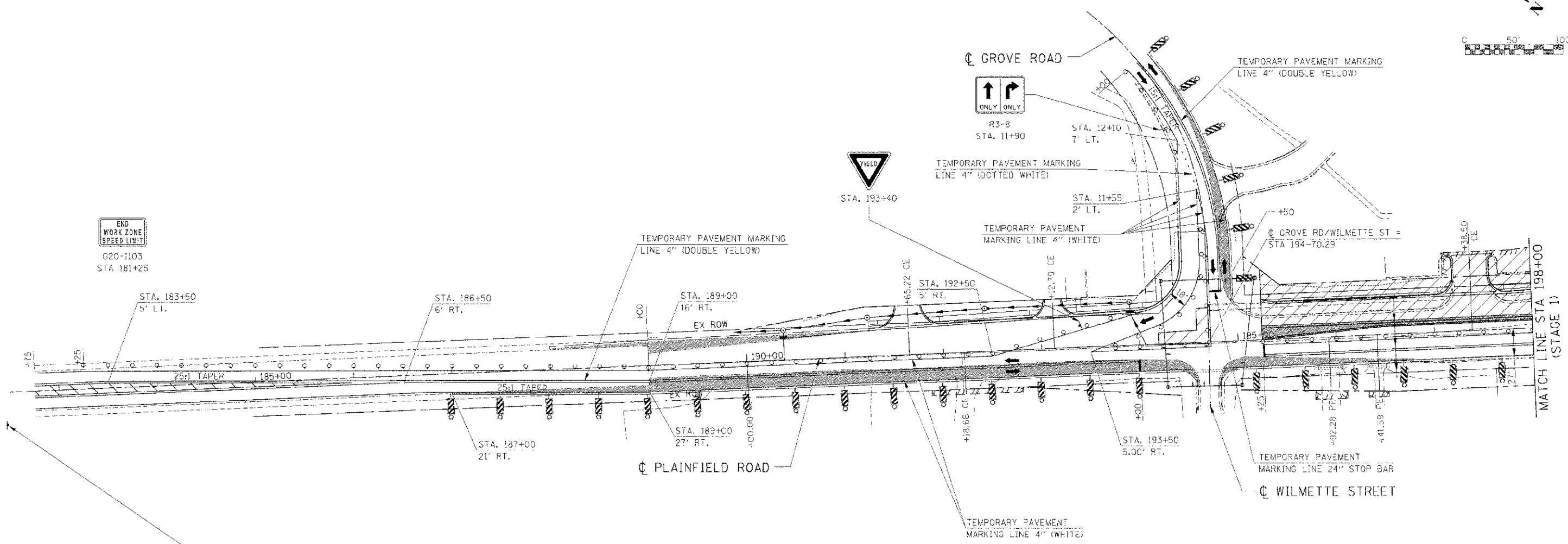
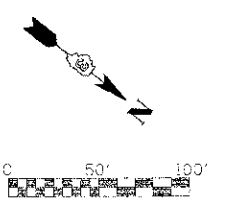
SCALE: 1"=50'  
 DATE: 7/3/2012  
 DRAWN BY:  
 CHECKED BY: RG

**NOTE:**  
 CONTRACTOR SHALL MAINTAIN ACCESS TO ENTRANCES AND SIDE ROADS AT ALL TIMES EXCEPT AS NOTED TO BE CLOSED.

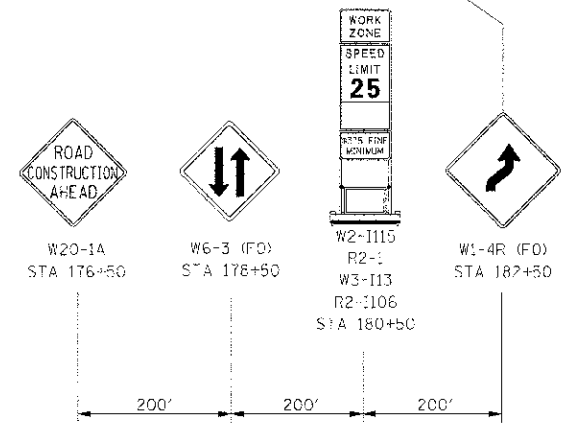


IE PROJ. #5809242  
 PLOT DATE = 7/3/2012  
 FILE NAME = G:\580924\CHIN\PLAN\1111.DWG

F.A.P. NO.	SECTION	COUNTY	TOTAL SHEETS	SHEET NO.
311	(1-D) R	KENDALL	514	167
STA. 188+00 TO STA. 198+25				
FED. ROAD DIST. NO. ILLINOIS FED. AID PROJECT				



END WORK ZONE SPEED LIMIT  
G20-1103  
STA 181+25



**LEGEND**

- DRUM
- VERTICAL PANEL
- TYPE III BARRICADE
- TRAFFIC FLOW
- STAGE CONSTRUCTION
- TEMPORARY WIDENING / PAVEMENT

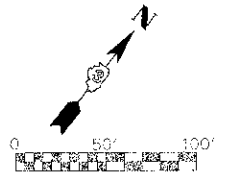
**NOTE:**  
CONTRACTOR SHALL MAINTAIN ACCESS TO ENTRANCES AND SIDE ROADS AT ALL TIMES EXCEPT AS NOTED TO BE CLOSED.

REVISIONS	
NAME	DATE

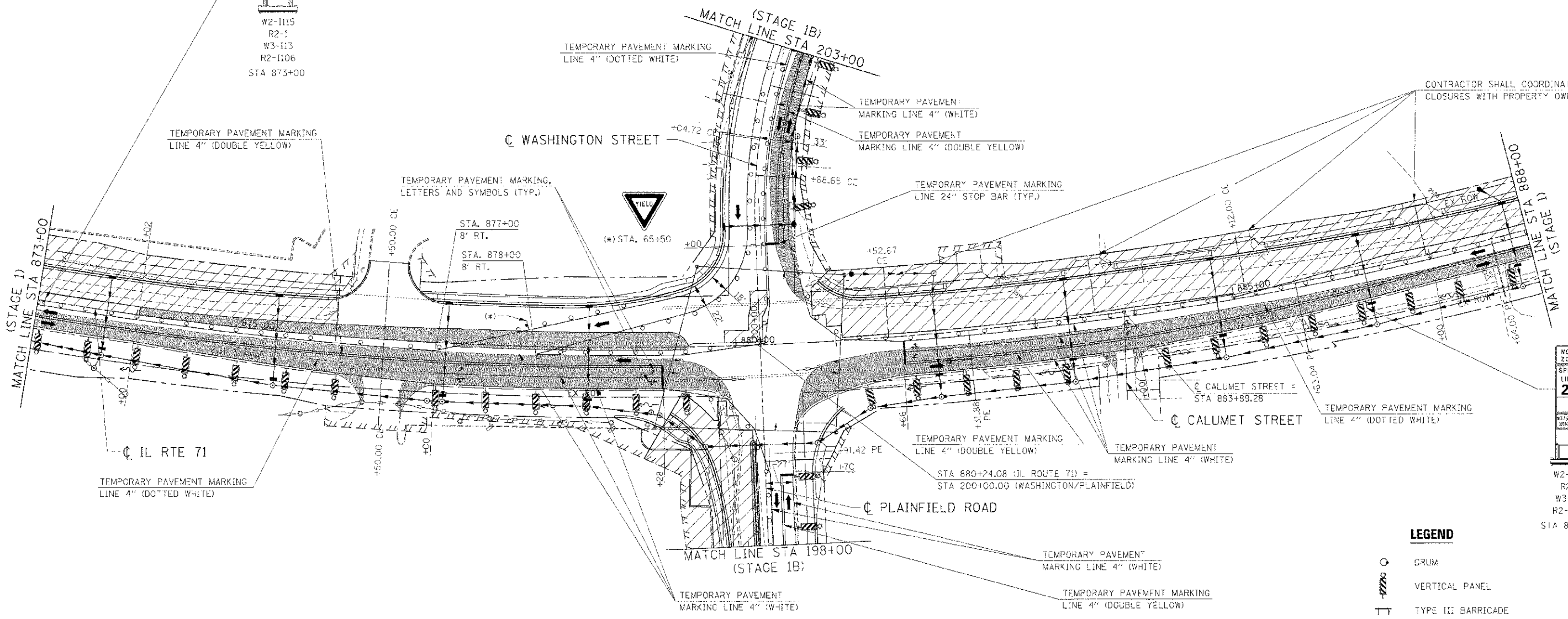
ILLINOIS DEPARTMENT OF TRANSPORTATION  
**MAINTENANCE OF TRAFFIC  
STAGE 1A PLAINFIELD ROAD  
STA 188+00 TO STA 198+00**  
SCALE: 1"=50'  
DATE: 7/3/2012  
DRAWN BY: \_\_\_\_\_  
CHECKED BY: RG

IE PROJ: 081025  
PLOT DATE: 7/3/2012  
FILE NAME: G:\30825\100\17\_PLOT\_1A\_21.SBT

F.A.P. RTE.	SECTION	COUNTY	TOTAL SHEETS	SHEET NO.
311	(1-2) R	KENDALL	514	168
STA. 873+00	TO STA. 888+00			
FED. ROAD DIST. NO.	ILLINOIS FED. AID PROJECT			



WORK ZONE  
SPEED LIMIT  
30  
W2-1115  
R2-1  
W3-113  
R2-1106  
STA 873+00



WORK ZONE  
SPEED LIMIT  
25  
W2-1115  
R2-1  
W3-113  
R2-1106  
STA 886+25

**LEGEND**

- DRUM
- VERTICAL PANEL
- TYPE III BARRICADE
- TRAFFIC FLOW
- STAGE CONSTRUCTION
- TEMPORARY WIDENING / PAVEMENT

REVISIONS	
NAME	DATE

ILLINOIS DEPARTMENT OF TRANSPORTATION

**MAINTENANCE OF TRAFFIC**  
**STAGE 1B (IL RTE 71)**  
**STA 873+00 TO STA 888+00**

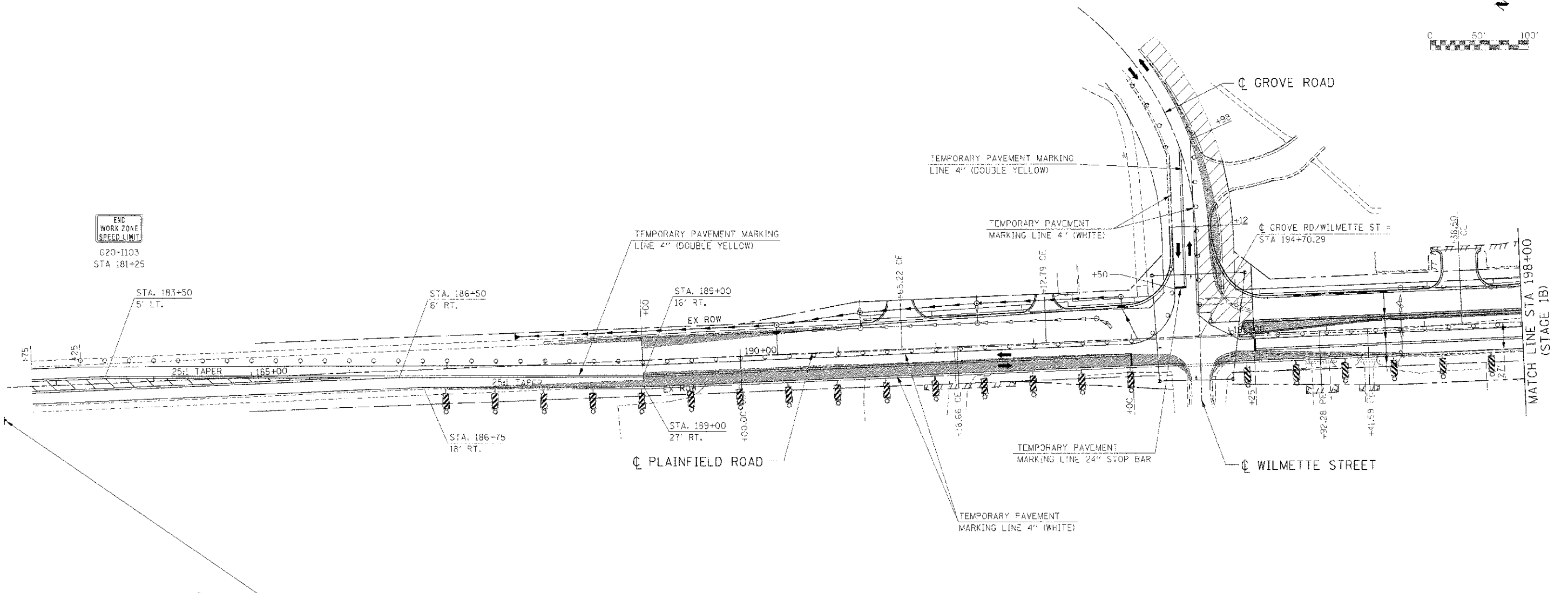
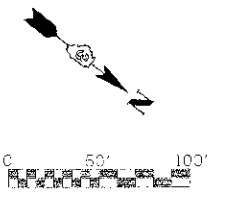
SCALE: 1"=50'  
DATE: 7/3/2012

DRAWN BY:  
CHECKED BY: RG

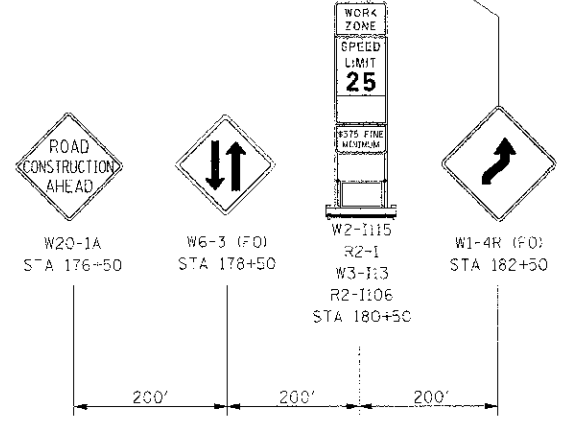
**NOTE:**  
CONTRACTOR SHALL MAINTAIN ACCESS TO ENTRANCES AND SIDE ROADS AT ALL TIMES EXCEPT AS NOTED TO BE CLOSED.

P: PRCU, 4/15/2012  
 PLOT DATE: 7/3/2012  
 FILE NAME: G:\98025\CAD\171\MOI\_1B\_2012.dwg

F.A.P. RTF.	SECTION	COUNTY	TOTAL SHEETS	SHEET NO.
311	(1) (1) R	KENDALL	514	169
STA. 189+00		TO STA. 198+25		
ILLINOIS FED. AID PROJECT				



END WORK ZONE SPEED LIMIT  
G20-1103  
STA 181+25



**LEGEND**

- DRUM
- VERTICAL PANEL
- TYPE III BARRICADE
- TRAFFIC FLOW
- STAGE CONSTRUCTION
- TEMPORARY WIDENING / PAVEMENT

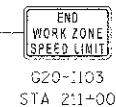
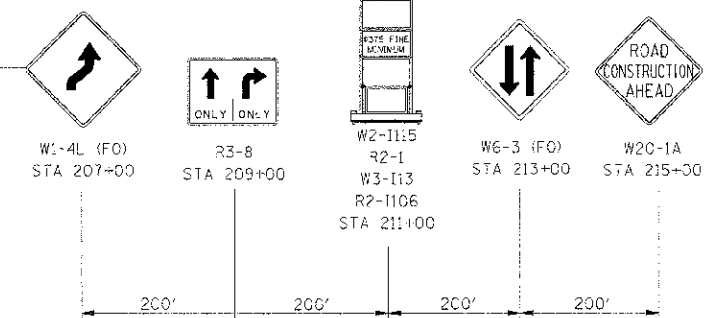
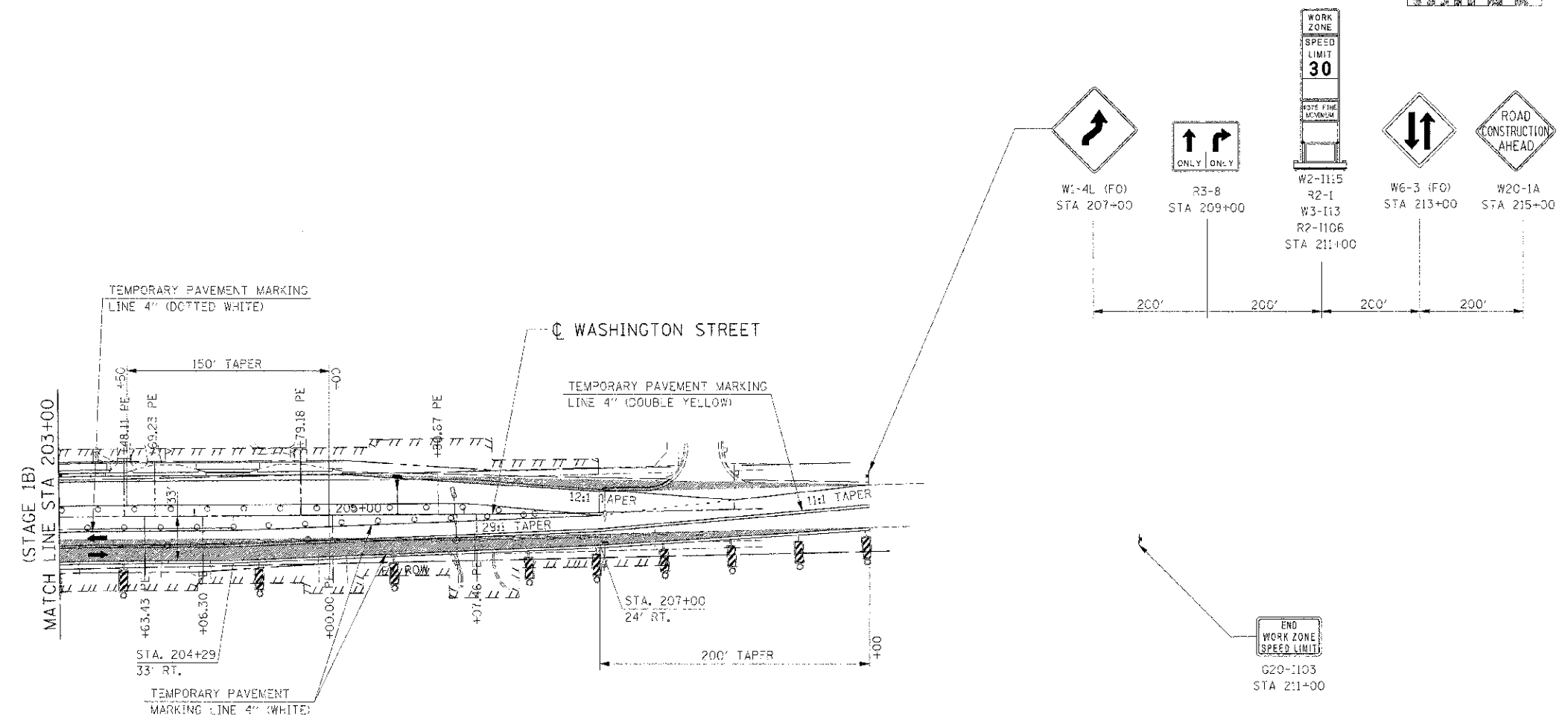

**NOTE:**  
CONTRACTOR SHALL MAINTAIN ACCESS TO ENTRANCES AND SIDE ROADS AT ALL TIMES EXCEPT AS NOTED TO BE CLOSED.

REVISIONS	
NAME	DATE

ILLINOIS DEPARTMENT OF TRANSPORTATION  
**MAINTENANCE OF TRAFFIC  
STAGE 1B PLAINFIELD ROAD  
STA 188+00 TO STA 198+00**  
SCALE: 1"=50'  
DATE: 7/3/2012  
DRAWN BY: \_\_\_\_\_  
CHECKED BY: RG

IE PROJ: 66420  
PL: 07 DATE: 7/3/2012  
FILE NAME: G:\550605\CD\01\71\LOT\_1B\_215.rvt

F.A.P. RTE.	SECTION	COUNTY	TOTAL SHEETS	SHEET NO.
311	(1-3) R	KENDALL	514	170
STA. 188+00 TO STA. 198+25				
FED. ROAD DIST. NO.		ILLINOIS FED. AID PROJECT		



**LEGEND**

- DRUM
- VERTICAL PANEL
- TYPE III BARRICADE
- TRAFFIC FLOW
- STAGE CONSTRUCTION
- TEMPORARY WIDENING / PAVEMENT

**NOTE:**

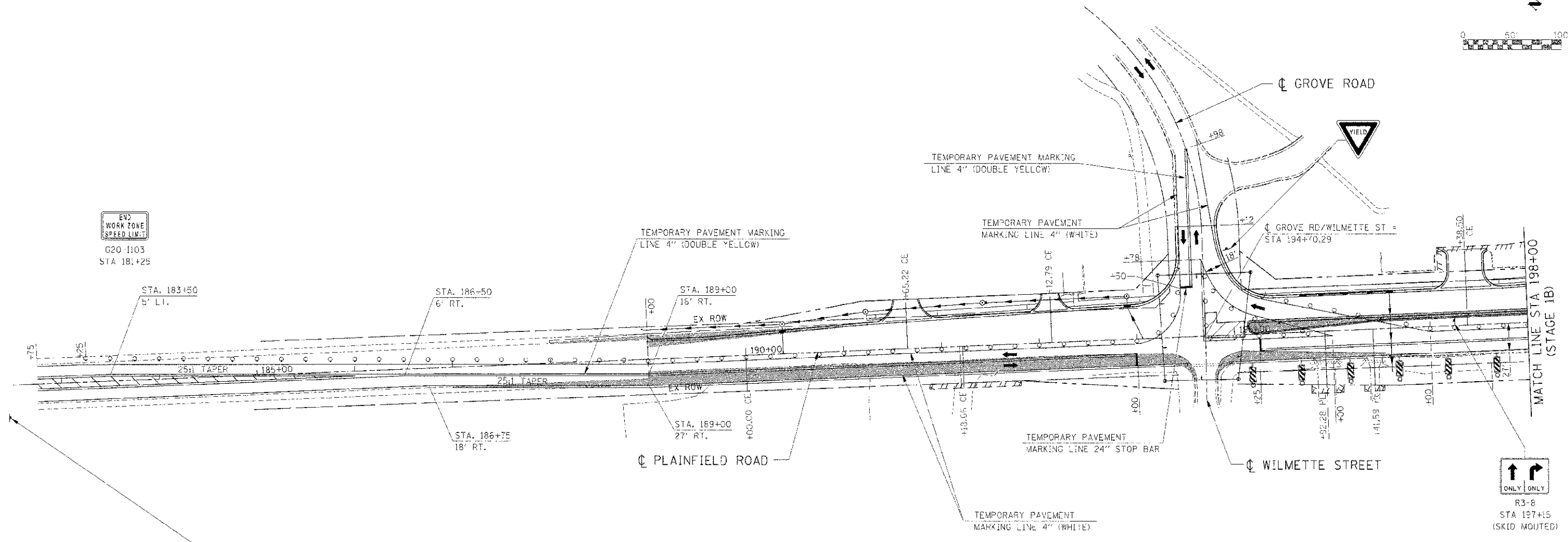
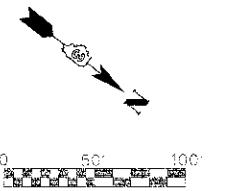
CONTRACTOR SHALL MAINTAIN ACCESS TO ENTRANCES AND SIDE ROADS AT ALL TIMES EXCEPT AS NOTED TO BE CLOSED.

REVISIONS	
NAME	DATE

ILLINOIS DEPARTMENT OF TRANSPORTATION  
**MAINTENANCE OF TRAFFIC**  
**STAGE 1B WASHINGTON ST**  
**STA 203+00 TO STA 209+00**  
 SCALE: 1"=50'  
 DATE: 7/3/2012  
 DRAWN BY: \_\_\_\_\_  
 CHECKED BY: RG

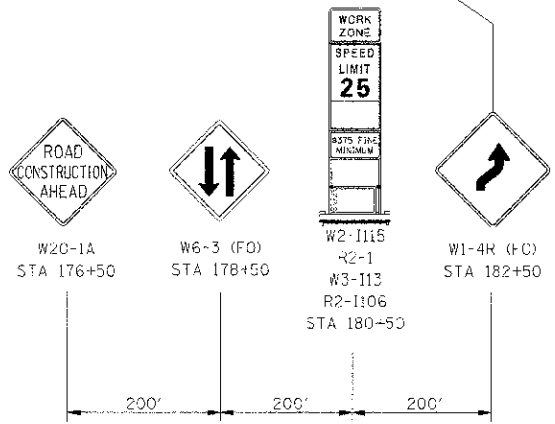
IF PROJ. # 66420  
 PLOT DATE = 7/3/2012  
 FILE NAME = G:\AS6625\CAD\1\_71\_40T\_IB\_22.SHT

P.A. RTE.	SECTION	COUNTY	TOTAL SHEETS	SHEET NO.
311	1-1 R	KENDALL	514	171
STA. 188+00		TO STA. 198+25		
ILLINOIS FED. AID PROJECT				



**EWS**  
WORK ZONE  
SPEED LIMIT  
G20-1103  
STA 181+25

**R3-8**  
STA 187+15  
(SKID MOUNTED)



**LEGEND**

- DRUM
- VERTICAL PANEL
- TYPE III BARRICADE
- TRAFFIC FLOW
- STAGE CONSTRUCTION
- TEMPORARY WIDENING / PAVEMENT

**NOTE:**  
CONTRACTOR SHALL MAINTAIN ACCESS TO ENTRANCES AND SIDE ROADS AT ALL TIMES EXCEPT AS NOTED TO BE CLOSED.

REVISIONS	
NAME	DATE

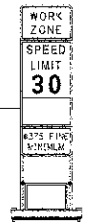
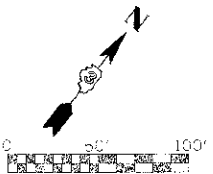
ILLINOIS DEPARTMENT OF TRANSPORTATION

**MAINTENANCE OF TRAFFIC  
STAGE 1C PLAINFIELD ROAD  
STA 188+00 TO STA 198+00**

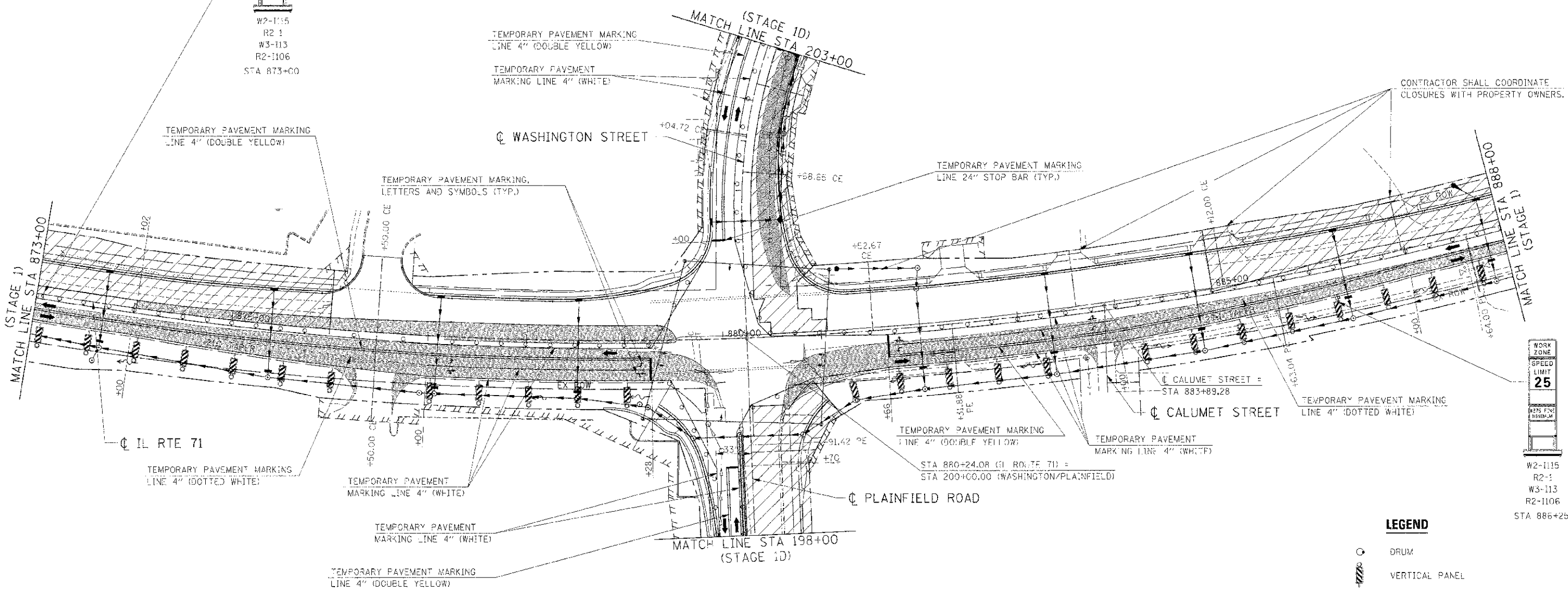
SCALE: 1"=50'  
DATE: 11/5/2012  
DRAWN BY: \_\_\_\_\_  
CHECKED BY: RC

I.E. CONSULTANTS, INC. PROJECT: 66420  
 FILE NAME: G:\66420\66420.DWG  
 FILE DATE: 11/5/2012 10:11:11 AM

F.A.P. RTE.	SECTION	COUNTY	TOTAL SHEETS	SHEET NO.
311	(I-D) R	KENDALL	514	172
STA. 873+00		TO STA. 888+00		
FED. #043 DIST. NO. ILLINOIS FED. AID PROJECT				



W2-1115  
R2-1  
W3-1113  
R2-1106  
STA 873+00



W2-1115  
R2-1  
W3-1113  
R2-1106  
STA 886+25

**LEGEND**

- DRUM
- VERTICAL PANEL
- TYPE III BARRICADE
- TRAFFIC FLOW
- STAGE CONSTRUCTION
- TEMPORARY WIDENING / PAVEMENT

REVISIONS	
NAME	DATE

ILLINOIS DEPARTMENT OF TRANSPORTATION

**MAINTENANCE OF TRAFFIC  
STAGE 1D (IL RTE 71)  
STA 873+00 TO STA 888+00**

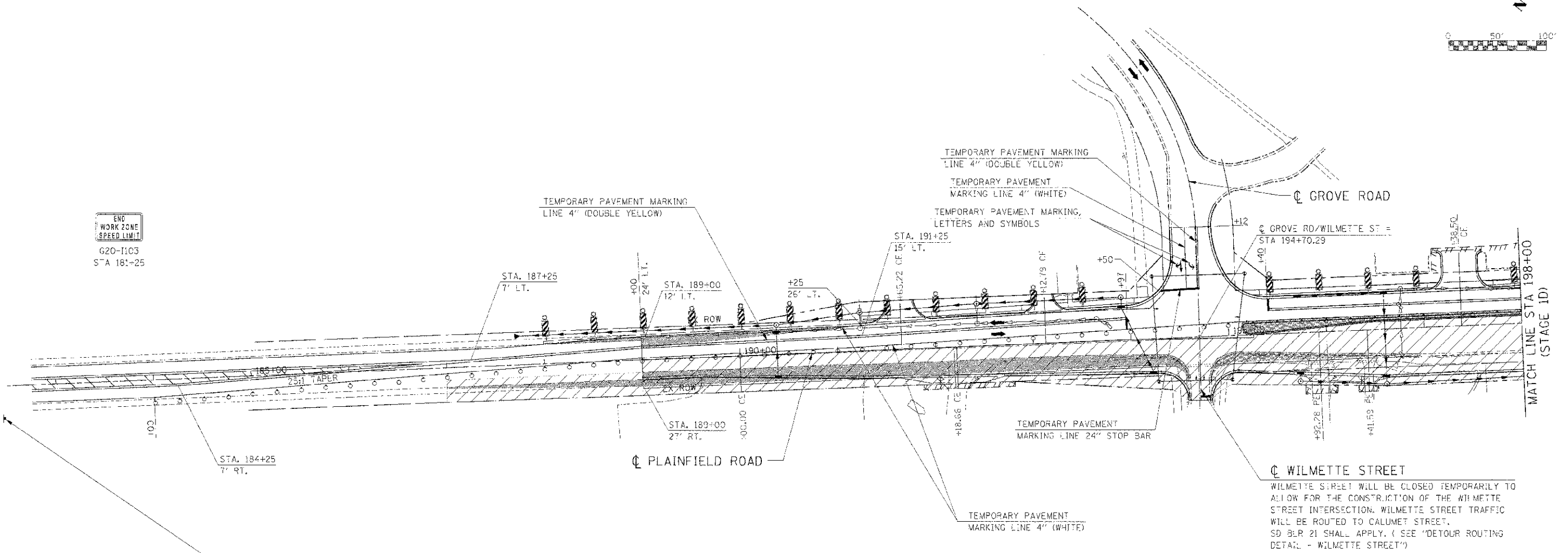
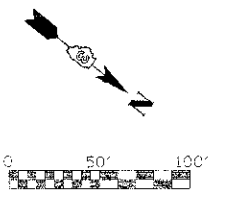
SCALE: 1"=50'  
DATE: 7/3/2012  
DRAWN BY:  
CHECKED BY: RG

**NOTE:**  
CONTRACTOR SHALL MAINTAIN ACCESS TO ENTRANCES AND SIDE ROADS AT ALL TIMES EXCEPT AS NOTED TO BE CLOSED.

IE PROJ: 585925  
 PLO: DATE: 7/3/2012  
 FILE NAME: G:\585925\CAD\171\DOT\_ID\_06.DWG

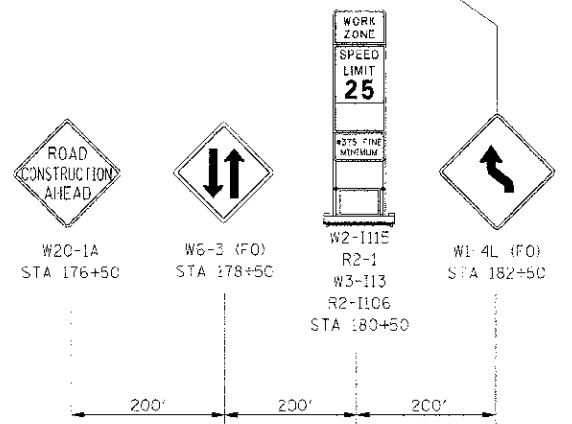


F.A.P. RTE.	SECTION	COUNTY	TOTAL SHEETS	SHEET NO.
311	(1-D) R	KENDALL	514	173
STA. 188+00 TO STA. 198+25		ILLINOIS FED. AID PROJECT		



END WORK ZONE SPEED LIMIT  
G20-1103  
STA 181+25

WILMETTE STREET WILL BE CLOSED TEMPORARILY TO ALLOW FOR THE CONSTRUCTION OF THE WILMETTE STREET INTERSECTION. WILMETTE STREET TRAFFIC WILL BE ROUTED TO CALUMET STREET. SD BLP 21 SHALL APPLY. (SEE "DETOUR ROUTING DETAIL - WILMETTE STREET")



**LEGEND**

- DRUM
- VERTICAL PANEL
- TYPE III BARRICADE
- TRAFFIC FLOW
- STAGE CONSTRUCTION
- TEMPORARY WIDENING / PAVEMENT

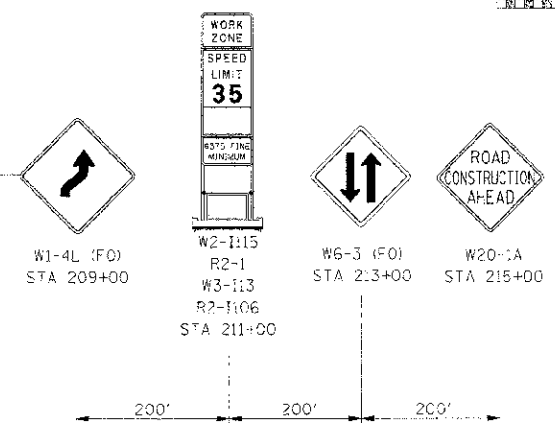
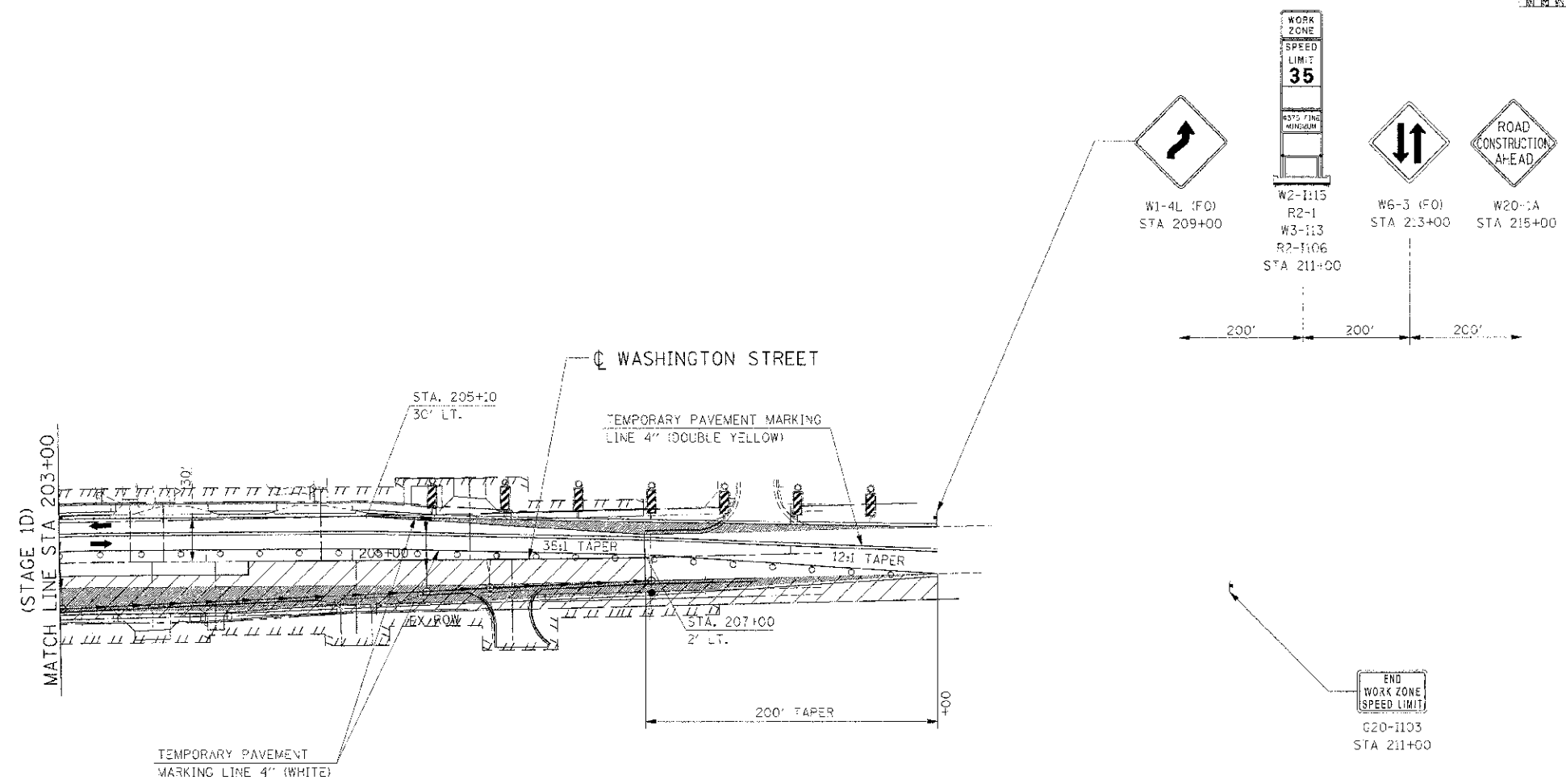
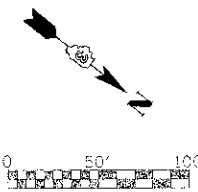
**NOTE:**  
CONTRACTOR SHALL MAINTAIN ACCESS TO ENTRANCES AND SIDE ROADS AT ALL TIMES EXCEPT AS NOTED TO BE CLOSED.

REVISIONS	
NAME	DATE

ILLINOIS DEPARTMENT OF TRANSPORTATION  
**MAINTENANCE OF TRAFFIC  
STAGE 1D PLAINFIELD ROAD  
STA 188+00 TO STA 198+00**  
SCALE: 1"=50'  
DATE: 7/3/2012  
DRAWN BY:  
CHECKED BY: RG

IE PROJ: 66420  
 PLOT DATE: 7/3/2012  
 FILE NAME: G:\ASSETS\66420\171\171.DWG

F.A.P. RTE.	SECTION	COUNTY	TOTAL SHEETS	SHEET NO.
531	(1-1) R	KENDALL	514	174
STA. 188+00		TO STA. 198+25		
FED. ROAD DIST. NO.		ILLINOIS FED. AID PROJECT		



**LEGEND**

- DRUM
- VERTICAL PANEL
- TYPE III BARRICADE
- TRAFFIC FLOW
- STAGE CONSTRUCTION
- TEMPORARY WIDENING / PAVEMENT

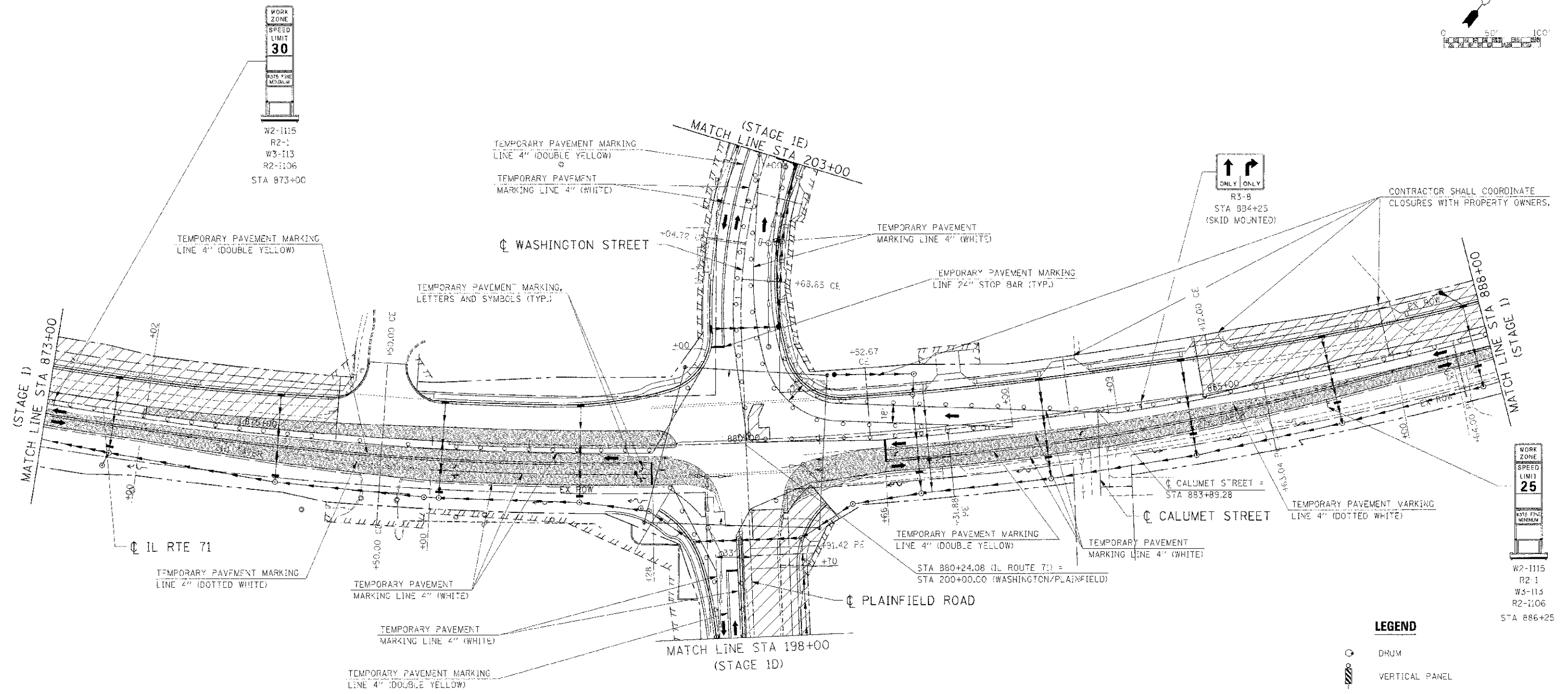
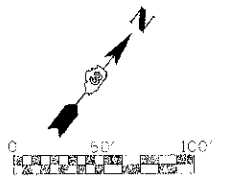
**NOTE:**  
 CONTRACTOR SHALL MAINTAIN ACCESS TO ENTRANCES AND SIDE ROADS AT ALL TIMES EXCEPT AS NOTED TO BE CLOSED.

REVISIONS	
NAME	DATE

ILLINOIS DEPARTMENT OF TRANSPORTATION  
**MAINTENANCE OF TRAFFIC  
 STAGE 1D WASHINGTON ST  
 STA 203+00 TO STA 209+00**  
 SCALE: 1"=50'  
 DATE: 7/3/2012  
 DRAWN BY: \_\_\_\_\_  
 CHECKED BY: RG

IE PROJ: 6506275  
 PLT DATE: 7/3/2012  
 FILE NAME: G:\93425\66420\174.PLOT\_ID\_225.DWG

F.A.P. RTE.	SECTION	COUNTY	TOTAL SHEETS	SHEET NO.
31J	I-17 R	KENDALL	514	175
STA. 873+00		TO STA. 888+00		
FED. ROAD DIST. NO. ILLINOIS FED. AID PROJECT				



**LEGEND**

- DRUM
- VERTICAL PANEL
- TYPE III BARRICADE
- TRAFFIC FLOW
- STAGE CONSTRUCTION
- TEMPORARY WIDENING / PAVEMENT

REVISIONS	
NAME	DATE

ILLINOIS DEPARTMENT OF TRANSPORTATION

**MAINTENANCE OF TRAFFIC**  
**STAGE 1E (IL RTE 71)**  
**STA 873+00 TO STA 888+00**

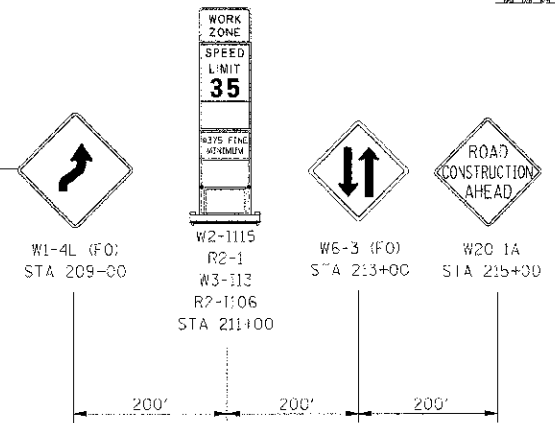
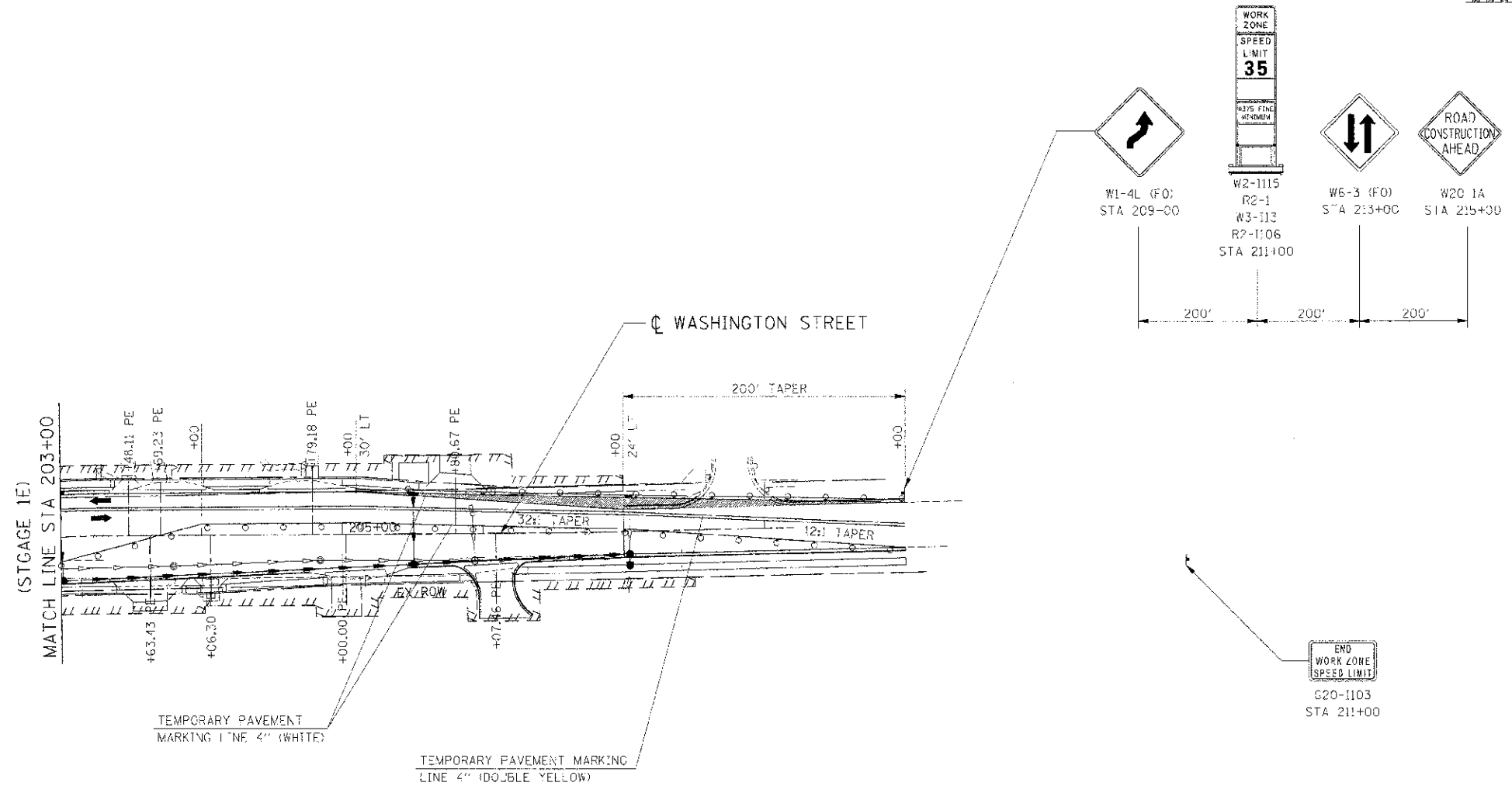
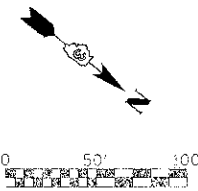
SCALE: 1"=50'  
 DATE: 7/3/2012

DRAWN BY:  
 CHECKED BY: RG

**NOTE:**  
 CONTRACTOR SHALL MAINTAIN ACCESS TO ENTRANCES AND SIDE ROADS AT ALL TIMES EXCEPT AS NOTED TO BE CLOSED.

IE PROJ: 66420  
 PLOT DATE: 7/3/2012  
 FILE NAME: 66420\66420\175.MKT\_1E\_08.SHT

C.A.P. SITE	SECTION	COUNTY	TOTAL SHEETS	SHEET NO.
311	(1-1) R	KENDALL	514	176
STA. 188+00		TO STA. 198+25		
FED. ROAD DIST. NO.		ILLINOIS FED. AID PROJECT		



**LEGEND**

- DRUM
- VERTICAL PANEL
- TYPE III BARRICADE
- TRAFFIC FLOW
- STAGE CONSTRUCTION
- TEMPORARY WIDENING / PAVEMENT

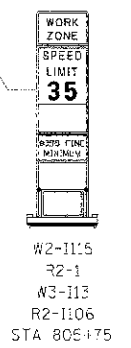
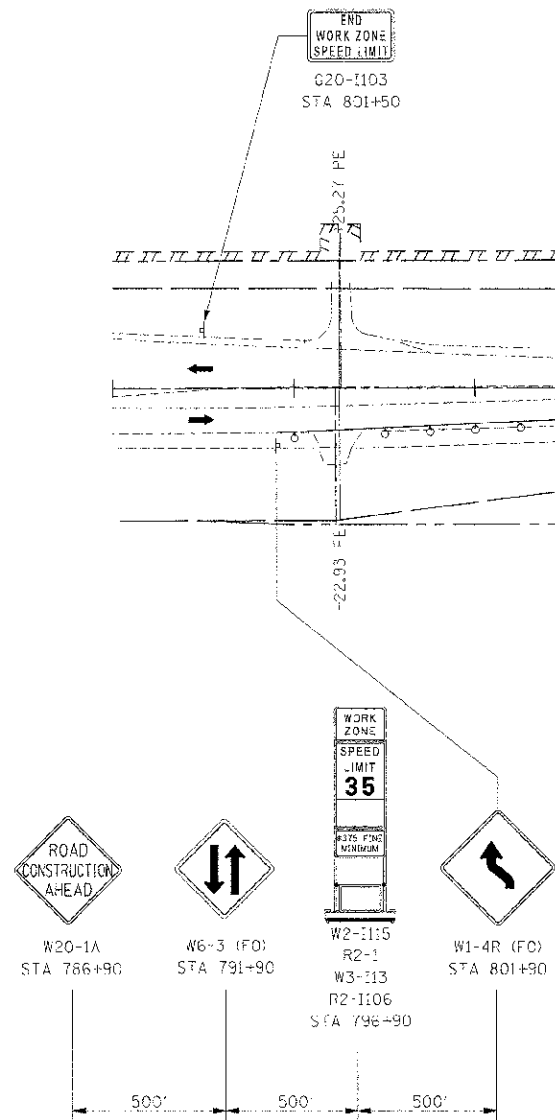
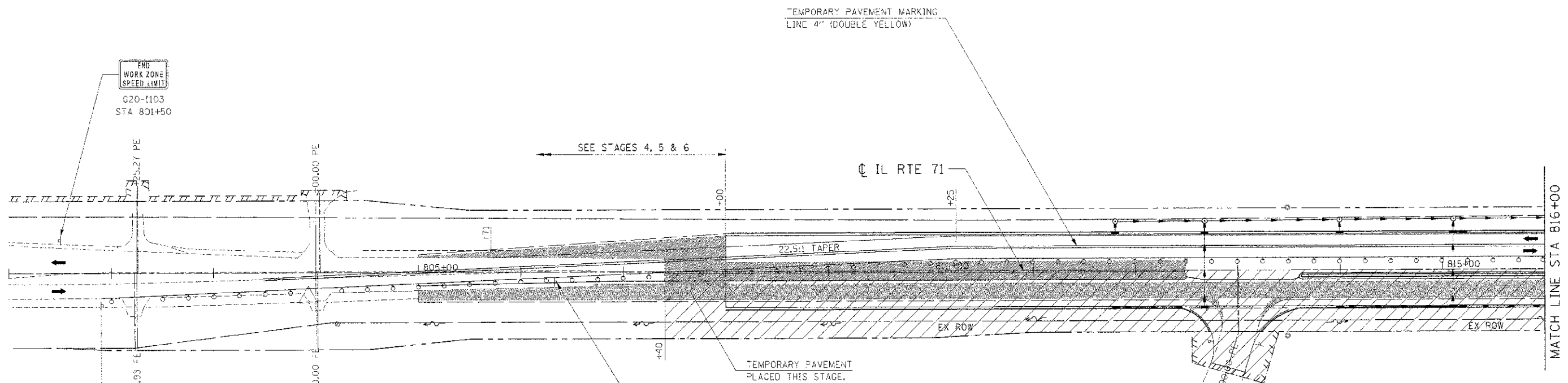
**NOTE:**  
 CONTRACTOR SHALL MAINTAIN ACCESS TO ENTRANCES AND SIDE ROADS AT ALL TIMES EXCEPT AS NOTED TO BE CLOSED.

REVISIONS	
NAME	DATE

ILLINOIS DEPARTMENT OF TRANSPORTATION  
**MAINTENANCE OF TRAFFIC  
 STAGE 1E WASHINGTON ST  
 STA 203+00 TO STA 209+00**  
 SCALE: 1"=50'  
 DATE: 7/3/2012  
 DRAWN BY: \_\_\_\_\_  
 CHECKED BY: RG

IE PROJ: 590025  
 PLOT DATE: 7/3/2012  
 FILE NAME: G:\590025\CAD\171\107\_1E\_22.DWT

F.A.P. RTE.	SECTION	COUNTY	TOTAL SHEETS	SHEET NO.
311	(1-1) R	KENDALL	5:4	177
STA. 801+00		TO STA. 816+00		
FED. ROAD DIST. NO.		ILLINOIS	FED. AID PROJECT	



**LEGEND**

- DRUM
- ▨ VERTICAL PANEL
- ⊥ TYPE III BARRICADE
- TRAFFIC FLOW
- ▨ STAGE CONSTRUCTION
- ▨ TEMPORARY WIDENING / PAVEMENT

REVISIONS	
NAME	DATE

ILLINOIS DEPARTMENT OF TRANSPORTATION

**MAINTENANCE OF TRAFFIC**

**STAGE 2 (IL RTE 71)**

**STA 801+00 TO STA 816+00**

SCALE: 1"=50'

DATE: 7/3/2012

DRAWN BY: AAD

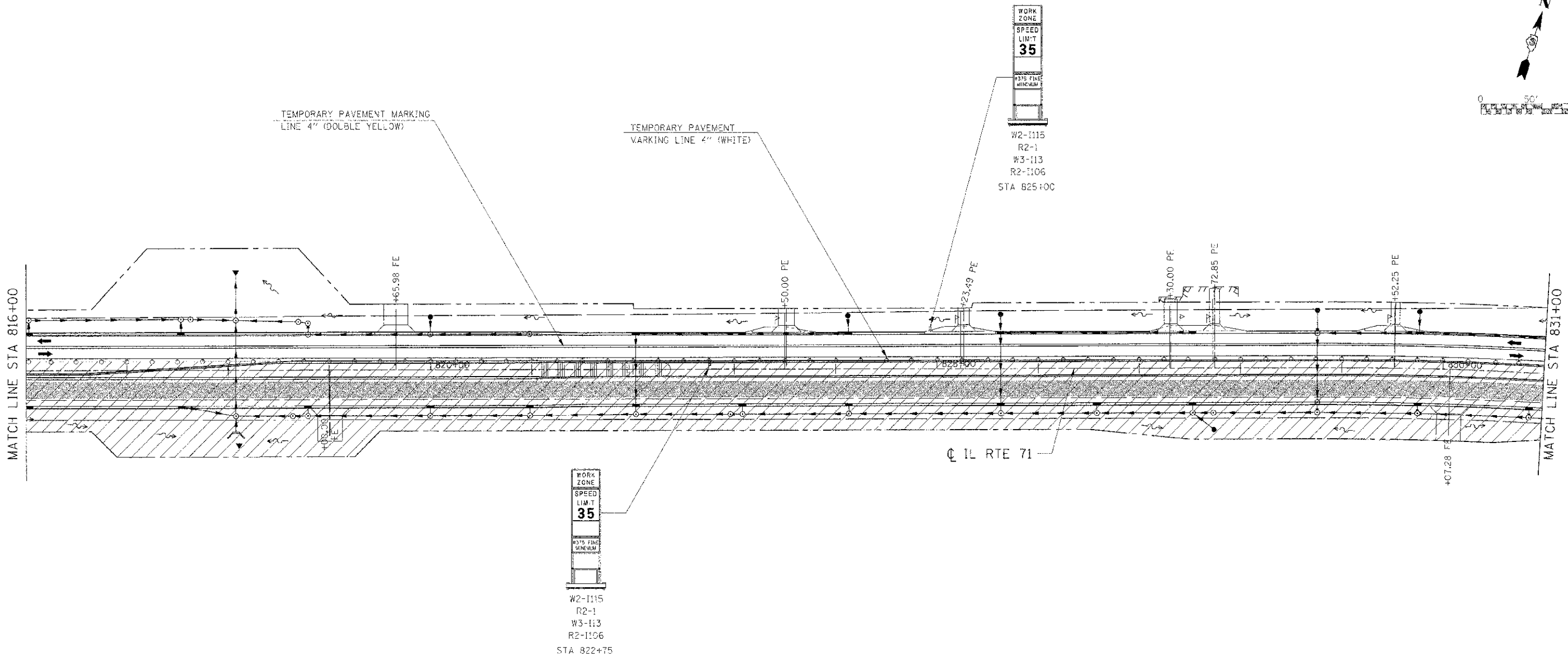
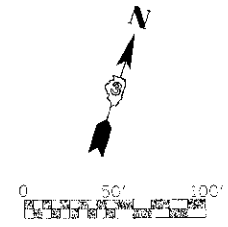
CHECKED BY: RG

**NOTE:**

CONTRACTOR SHALL MAINTAIN ACCESS TO ENTRANCES AND SIDE ROADS AT ALL TIMES EXCEPT AS NOTED TO BE CLOSED.

IE PROJ: 66420  
 PLOT DATE: 7/3/2012  
 PLOT NAME: G:\CONTRACTS\66420\1\MOI\_2.B3.SWT

F.A.R. RTE.	SECTION	COUNTY	TOTAL SHEETS	SHEET NO.
311	1-2 R	KENDALL	514	176
STA. 816+00		TC STA. 831+00		
FED. ROAD DIST. NO. ILLINOIS FED. AID PROJECT				



WORK ZONE  
SPEED LIMIT  
35  
#315 FINE GRANULAR  
W2-I115  
R2-1  
W3-I13  
R2-I106  
STA 822+75

WORK ZONE  
SPEED LIMIT  
35  
#315 FINE GRANULAR  
W2-I115  
R2-1  
W3-I13  
R2-I106  
STA 825+00

**LEGEND**

- DRJM
- VERTICAL PANEL
- TYPE III BARRICADE
- TRAFFIC FLOW
- STAGE CONSTRUCTION
- TEMPORARY WIDENING / PAVEMENT

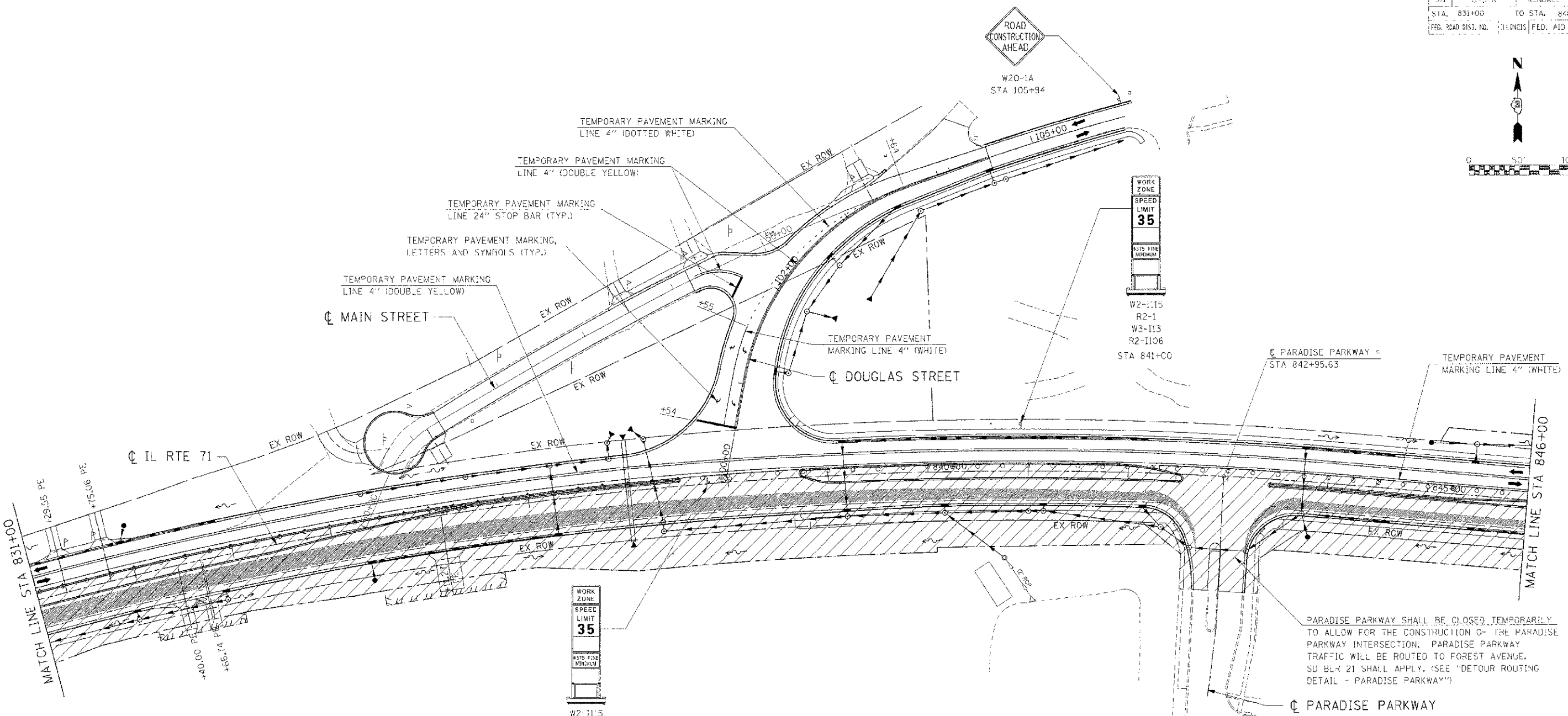
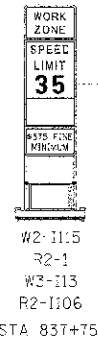
**NOTE:**  
CONTRACTOR SHALL MAINTAIN ACCESS TO ENTRANCES AND SIDE ROADS AT ALL TIMES EXCEPT AS NOTED TO BE CLOSED.

REVISIONS	
NAME	DATE

ILLINOIS DEPARTMENT OF TRANSPORTATION  
**MAINTENANCE OF TRAFFIC**  
**STAGE 2 (IL RTE 71)**  
**STA 816+00 TO STA 831+00**  
SCALE: 1"=50'  
DATE: 7/3/2012  
DRAWN BY: AAD  
CHECKED BY: RG

DR: PHILLIP BRIDGES  
 PLOT DATE: 7/3/2012  
 FILE NAME: G:\305625\CAD\171\NOT P. 84.SJT

P.A.P. RTE.	SECTION	COUNTY	TOTAL SHEETS	NO.
311	0-0 R	KENDALL	514	179
STA.	831+00	TO STA.	846+00	
FED. ROAD DIST. NO.	115	FED. AID PROJECT		



PARADISE PARKWAY SHALL BE CLOSED TEMPORARILY TO ALLOW FOR THE CONSTRUCTION OF THE PARADISE PARKWAY INTERSECTION. PARADISE PARKWAY TRAFFIC WILL BE ROUTED TO FOREST AVENUE. SD BLR 21 SHALL APPLY. (SEE "DETOUR ROUTING DETAIL - PARADISE PARKWAY")

**LEGEND**

- DRUM
- VERTICAL PANEL
- TYPE III BARRICADE
- TRAFFIC FLCW
- STAGE CONSTRUCTION
- TEMPORARY WIDENING / PAVEMENT

**NOTE:**

CONTRACTOR SHALL MAINTAIN ACCESS TO ENTRANCES AND SIDE ROADS AT ALL TIMES EXCEPT AS NOTED TO BE CLOSED.

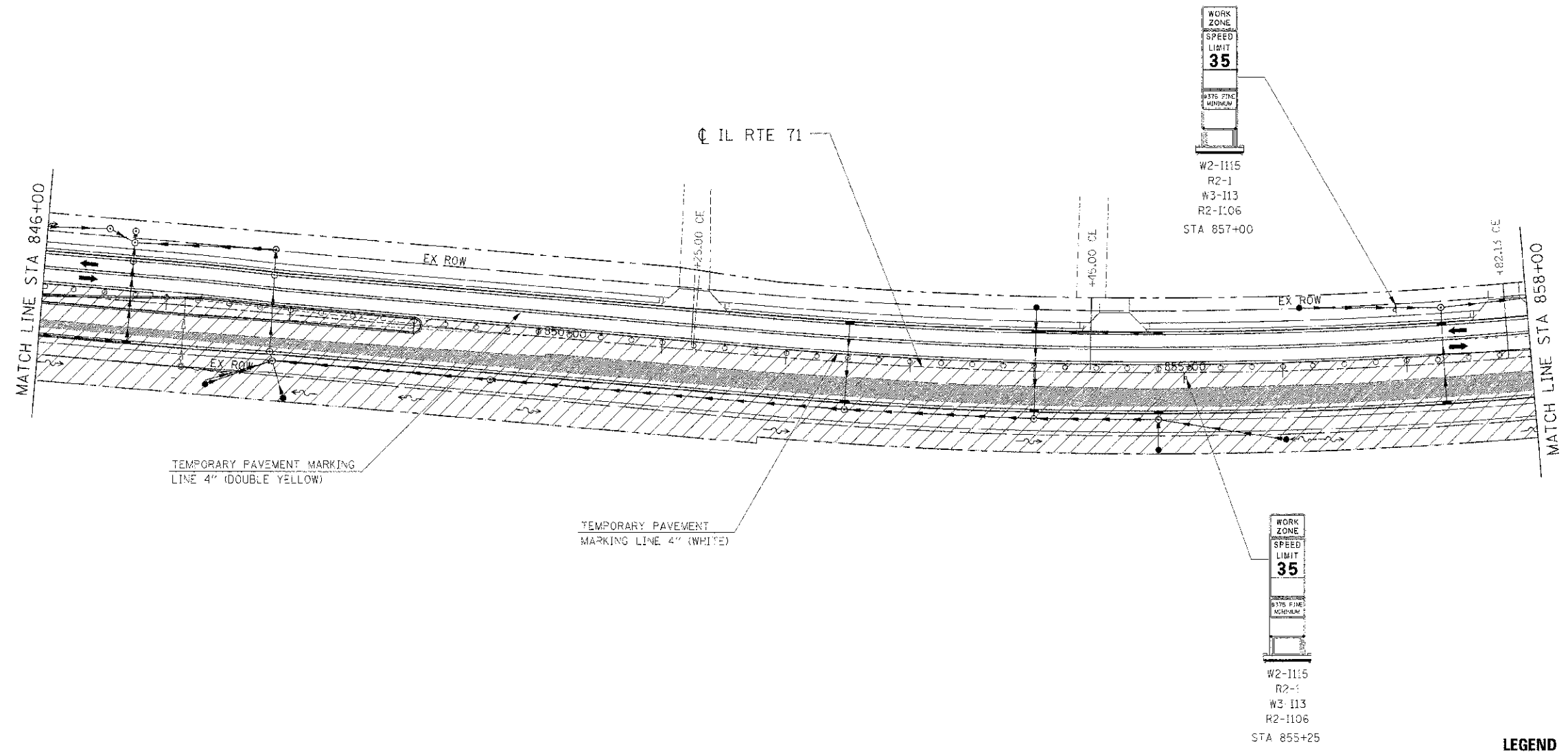
REVISIONS	
NAME	DATE

ILLINOIS DEPARTMENT OF TRANSPORTATION  
**MAINTENANCE OF TRAFFIC  
 STAGE 2 (IL RTE 71)  
 STA 831+00 TO STA 846+00**

SCALE: 1"=50'  
 DATE: 7/3/2012  
 DRAWN BY: AAD  
 CHECKED BY: RG

I.E. PROJ. # 66420-25  
 PLOT DATE: 7/3/2012  
 FILE NAME: G:\ASBESTOS\66420-25\66420-25.DWG

F.A.P. NO.	SECTION	COUNTY	TOTAL SHEET NO.
311	(1-1) R	KENDALL	514 180
STA. 846+00	TO STA. 858+00		
FED. ROAD DIST. NO.	ILLINOIS	FED. AID PROJECT	



**LEGEND**

- DRUM
- VERTICAL PANEL
- TYPE III BARRICADE
- TRAFFIC FLOW
- STAGE CONSTRUCTION
- TEMPORARY WIDENING / PAVEMENT

**NOTE:**

CONTRACTOR SHALL MAINTAIN ACCESS TO ENTRANCES AND SIDE ROADS AT ALL TIMES EXCEPT AS NOTED TO BE CLOSED.

REVISIONS	
NAME	DATE

ILLINOIS DEPARTMENT OF TRANSPORTATION

**MAINTENANCE OF TRAFFIC  
STAGE 2 (IL RTE 71)  
STA 846+00 TO STA 858+00**

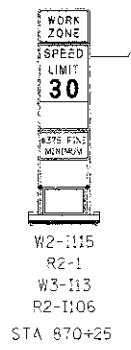
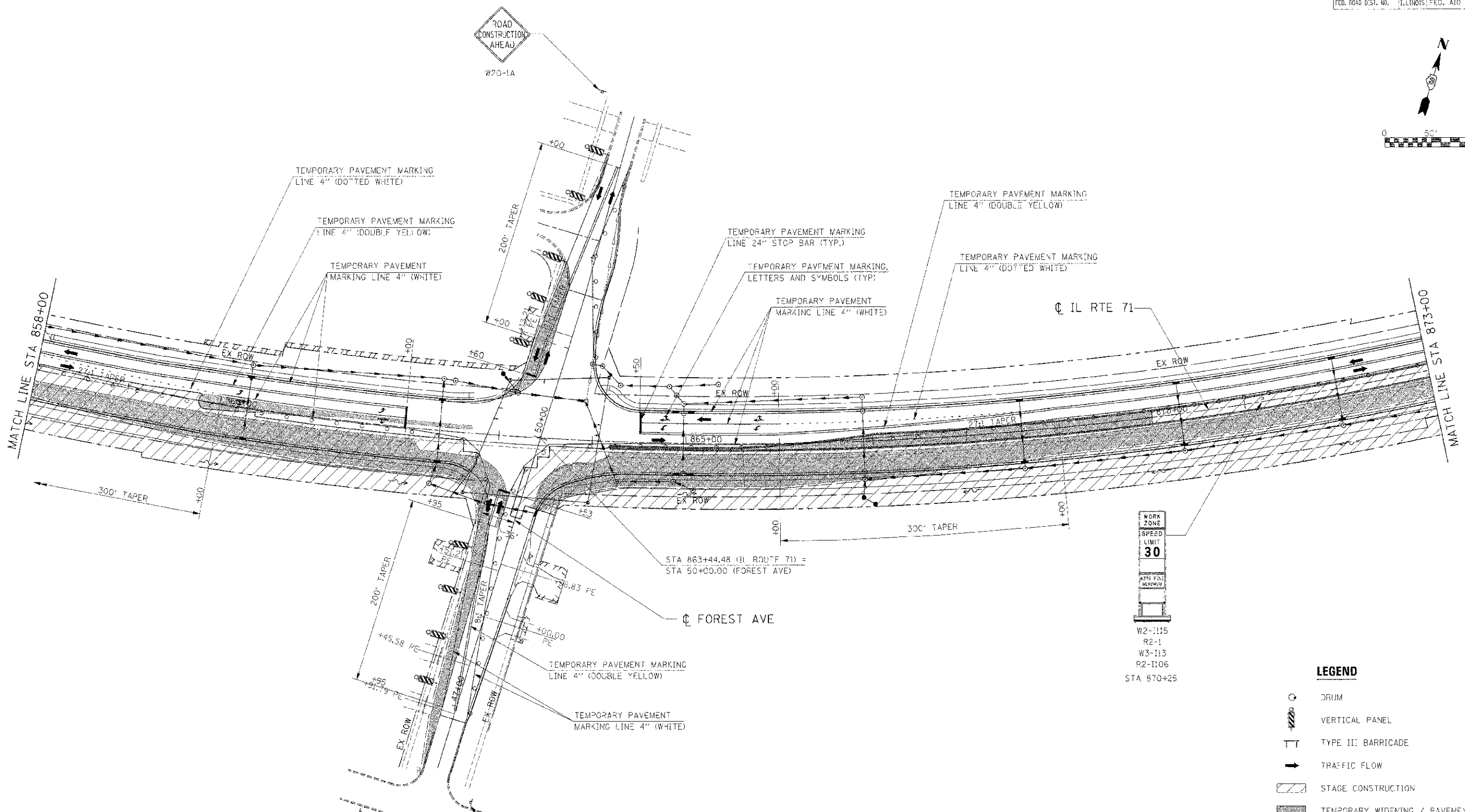
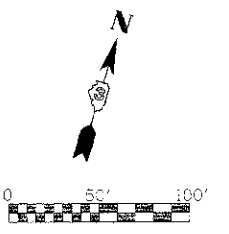
SCALE: 1"=50'  
DATE: 7/3/2012

DRAWN BY: AAD  
CHECKED BY: RG

IE PROJ: 585925  
 PLP DATE: 7/3/2012  
 PLP NAME: G:\CONTRACTS\CAD\11-71\071\_2\_06.SHT



F.A.P. R.L.	SECTION	COUNTY	TOTAL SHEET SHEETS, NO.
311	(1-1) R	KENDALL	54 181
STA. 858+00	TO STA. 873+00		
ILLINOIS FED. AID PROJECT			



**LEGEND**

- DRUM
- VERTICAL PANEL
- TYPE II BARRICADE
- TRAFFIC FLOW
- STAGE CONSTRUCTION
- TEMPORARY WIDENING / PAVEMENT


REVISIONS	
NAME	DATE

ILLINOIS DEPARTMENT OF TRANSPORTATION  
**MAINTENANCE OF TRAFFIC**  
**STAGE 2 (IL RTE 71)**  
**STA 858+00 TO STA 873+00**

SCALE: 1"=50'  
 DATE: 7/3/2012

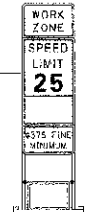
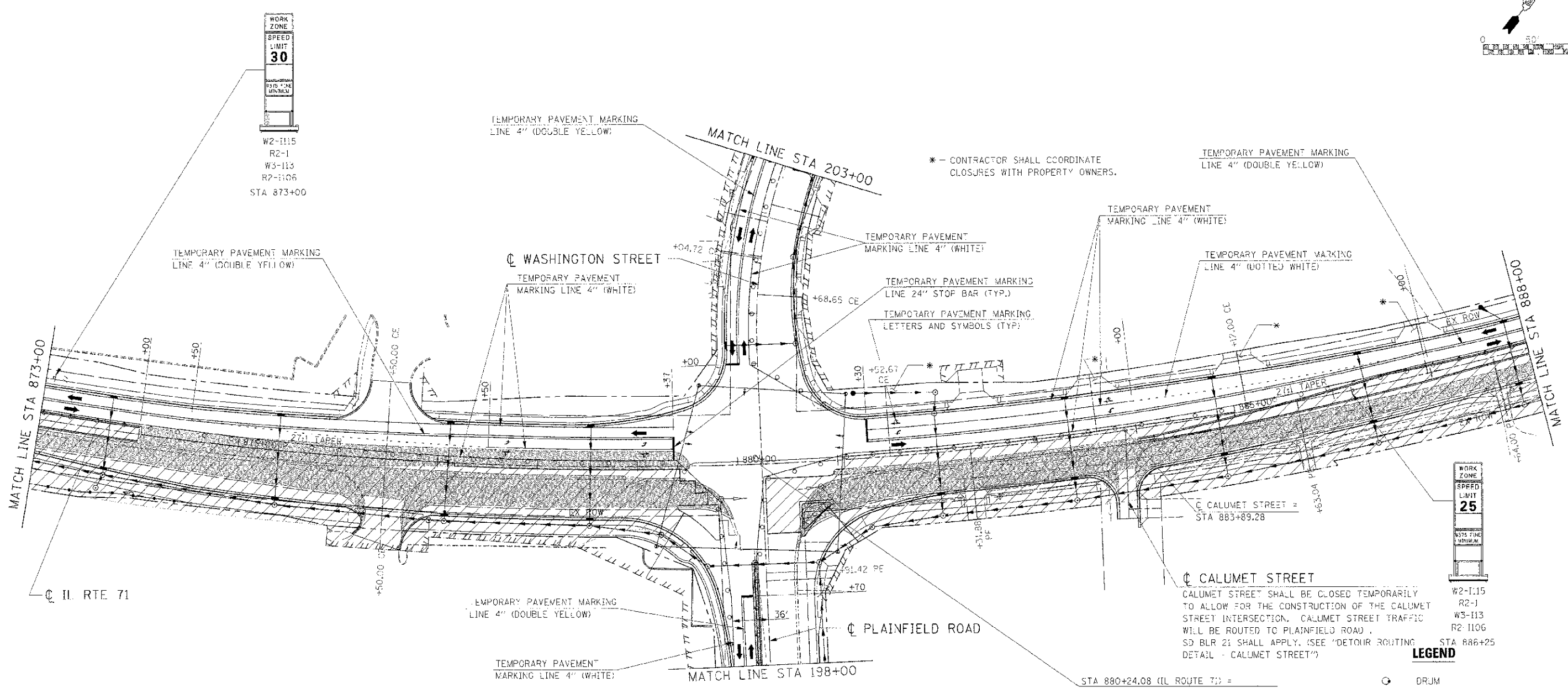
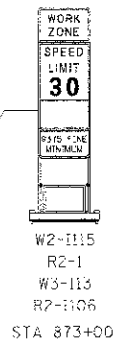
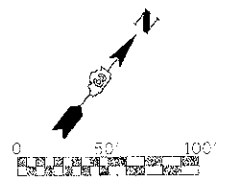
DRAWN BY: AAD  
 CHECKED BY: RG

**NOTE:**  
 CONTRACTOR SHALL MAINTAIN ACCESS TO ENTRANCES AND SIDE ROADS AT ALL TIMES EXCEPT AS NOTED TO BE CLOSED.



IF PROJ. NUMBER: 66420  
 PLOT DATE: 7/3/2012  
 FILE NAME: G:\310526\CH01\11\1011\_2.RVT

F.A.P. RTE.	SECTION	COUNTY	TOTAL SHEETS	SHEET NO.
311	(1-1) R	KENDALL	514	282
STA. 873+00		TO STA. 888+00		
FED. ROAD DIST. NO.		ILLINOIS FED. AID PROJECT		



**LEGEND**

- DRJM
- VERTICAL PANEL
- TYPE III BARRICADE
- TRAFFIC FLOW
- STAGE CONSTRUCTION
- TEMPORARY WIDENING / PAVEMENT

CALUMET STREET SHALL BE CLOSED TEMPORARILY TO ALLOW FOR THE CONSTRUCTION OF THE CALUMET STREET INTERSECTION. CALUMET STREET TRAFFIC WILL BE ROUTED TO PLAINFIELD ROAD. SD BLR 21 SHALL APPLY. (SEE "DETAIL ROUTING - CALUMET STREET")

STA 880+24.08 (IL ROUTE 71) =  
STA 200+00.00 (WASHINGTON/PLAINFIELD)

**NOTE:**  
CONTRACTOR SHALL MAINTAIN ACCESS TO ENTRANCES AND SIDE ROADS AT ALL TIMES EXCEPT AS NOTED TO BE CLOSED.

REVISIONS	
NAME	DATE

ILLINOIS DEPARTMENT OF TRANSPORTATION

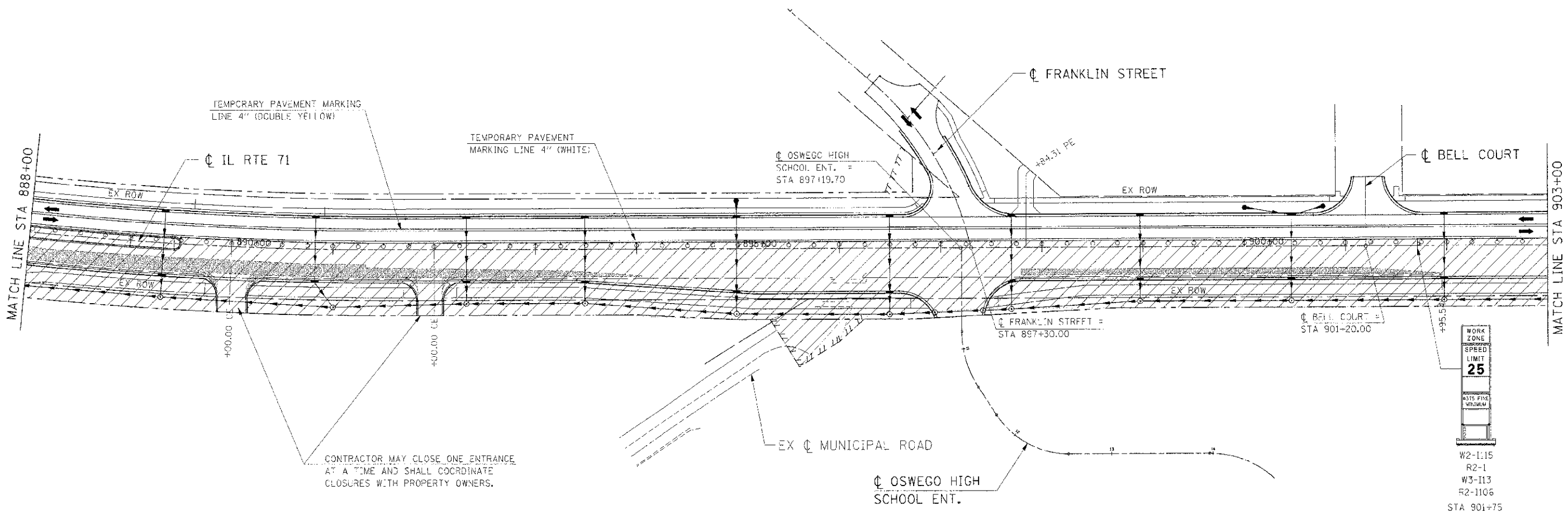
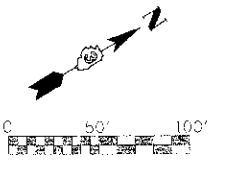
**MAINTENANCE OF TRAFFIC  
STAGE 2 (IL RTE 71)  
STA 873+00 TO STA 888+00**

SCALE: 1"=50'  
DATE: 7/3/2012

DRAWN BY:  
CHECKED BY: RC

IEP: 66011-586925  
 PLOT DATE: 7/3/2012  
 FILE NAME: G:\S\66420\21\21012.DWG

F.A.P. RTE.	SECTION	COUNTY	TOTAL SHEETS	SHEET NO.
311	(1-1) R	KENDALL	514	183
STA. 888+00		TO STA. 903+00		
FED. ROAD DIST. NO.		ILLINOIS FED. AID PROJECT		



- LEGEND**
- DRUM
  - VERTICAL PANEL
  - TYPE II BARRICADE
  - TRAFFIC FLOW
  - STAGE CONSTRUCTION
  - TEMPORARY WIDENING / PAVEMENT

**NOTE:**  
CONTRACTOR SHALL MAINTAIN ACCESS TO ENTRANCES AND SIDE ROADS AT ALL TIMES EXCEPT AS NOTED TO BE CLOSED.

REVISIONS	
NAME	DATE

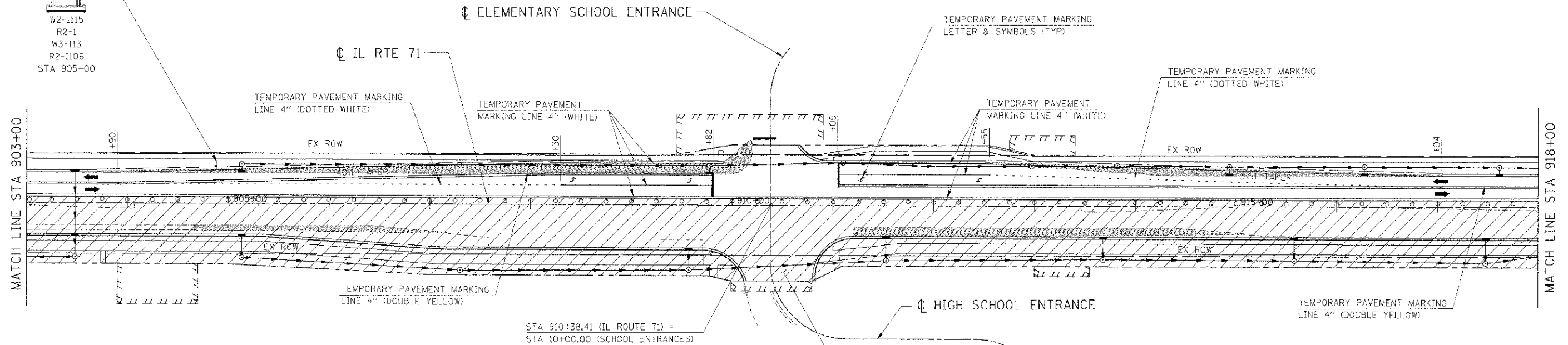
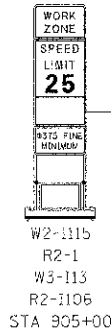
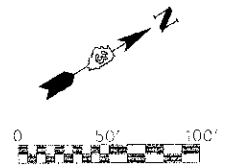
ILLINOIS DEPARTMENT OF TRANSPORTATION  
**MAINTENANCE OF TRAFFIC  
STAGE 2 (IL RTE 71)  
STA 888+00 TO STA 903+00**

SCALE: 1"=50'  
DATE: 7/3/2012

DRAWN BY: AAD  
CHECKED BY: RG

I:\PROJECTS\66420\71\71.MXD  
 PLOT DATE: 7/3/2012  
 FILE NAME: C:\AS9523\DRAWING\71.MXD

F.A.P. R.E.	SECTION	COUNTY	TOTAL SHEETS	SHEET NO.
311	(1-1) R	KENDALL	5:4	184
STA. 903+00		TO STA. 918+00		
FED. ROAD DIST. NO. ILLINOIS FED. AID PROJECT				



THE ENTRANCE TO OSWEGO HIGH SCHOOL SHALL BE CLOSED TO ALLOW CONSTRUCTION OF THE NEW ENTRANCE. CLOSURE DURATION SHALL BE APPROXIMATELY (2) WEEKS AND THE TIME FRAME SHALL BE COORDINATED WITH THE SCHOOL. TRAFFIC WILL BE ROUTED TO THE NEW ENTRANCE AT THE FRANKLIN STREET INTERSECTION. (SEE "DETOUR ROUTING DETAIL - OSWEGO HIGH SCHOOL")

**LEGEND**

- DRUM
- VERTICAL PANEL
- TYPE III BARRICADE
- TRAFFIC FLOW
- STAGE CONSTRUCTION
- TEMPORARY WIDENING / PAVEMENT

**NOTE:**

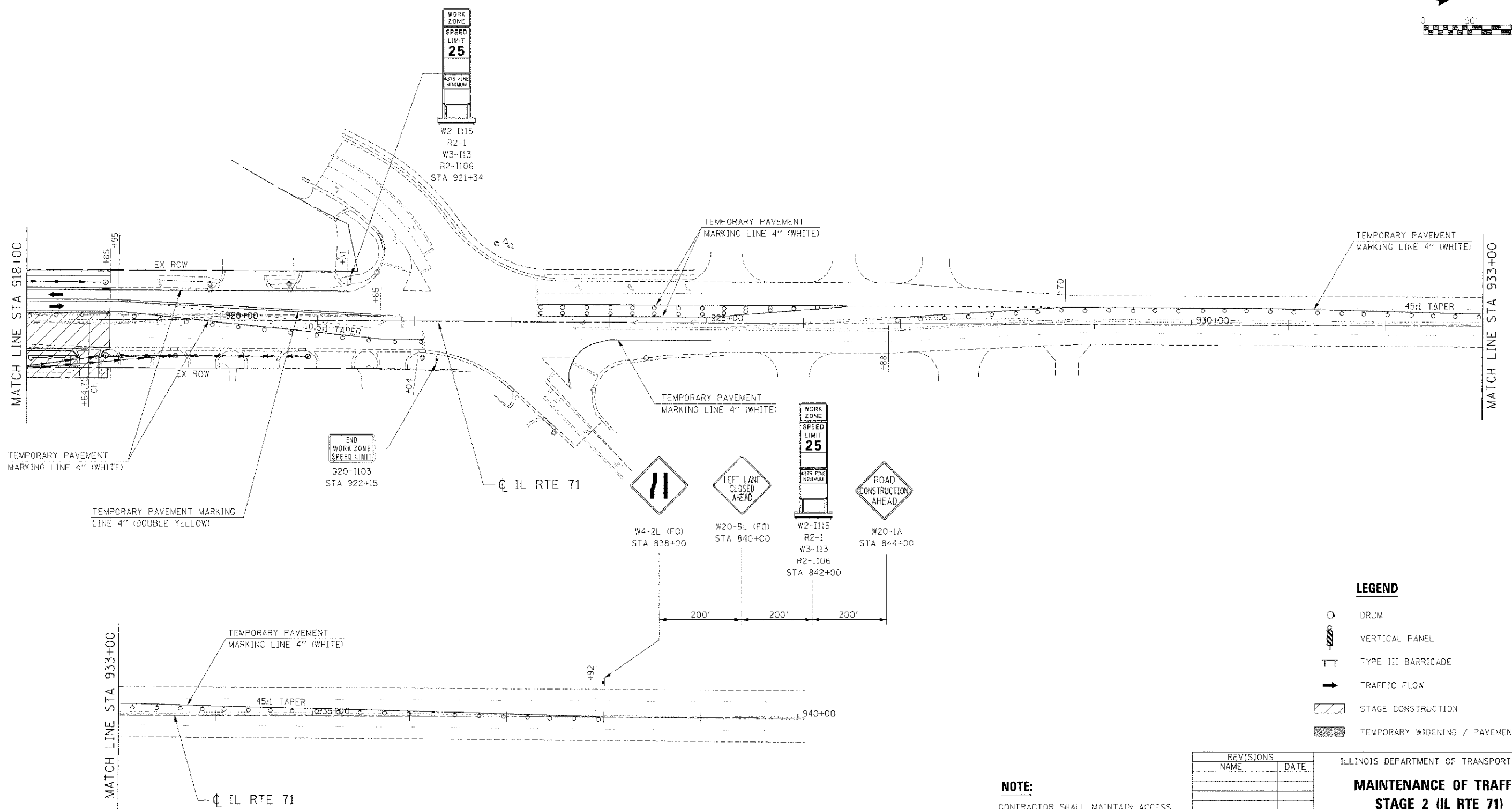
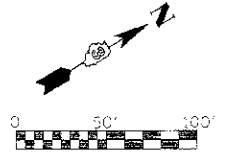
CONTRACTOR SHALL MAINTAIN ACCESS TO ENTRANCES AND SIDE ROADS AT ALL TIMES EXCEPT AS NOTED TO BE CLOSED.

REVISIONS	
NAME	DATE

ILLINOIS DEPARTMENT OF TRANSPORTATION  
**MAINTENANCE OF TRAFFIC**  
**STAGE 2 (IL RTE 71)**  
**STA 903+00 TO STA 918+00**

SCALE: 1"=50'  
 DATE: 7/3/2012  
 DRAWN BY: AAD  
 CHECKED BY: RG

F.A.P. RTE.	SECTION	COUNTY	TOTAL SHEETS	SHEET NO.
311	(1-1) R	KENDALL	514	185
STA. 918+00		TO STA.		921+00
FED. ROAD DIST. NO.	ILLINOIS	FED. AID PROJECT		



TEMPORARY PAVEMENT MARKING LINE 4" (WHITE)  
 END WORK ZONE SPEED LIMIT  
 G20-1103  
 STA 922+15

W4-2L (FO) STA 838+00  
 W20-5L (FO) STA 840+00  
 W2-1115 R2-1 W3-1113 R2-1106 STA 842+00  
 W20-1A STA 844+00

**LEGEND**

- DRUM
- VERTICAL PANEL
- TYPE III BARRICADE
- TRAFFIC FLOW
- STAGE CONSTRUCTION
- TEMPORARY WIDENING / PAVEMENT

REVISIONS	
NAME	DATE

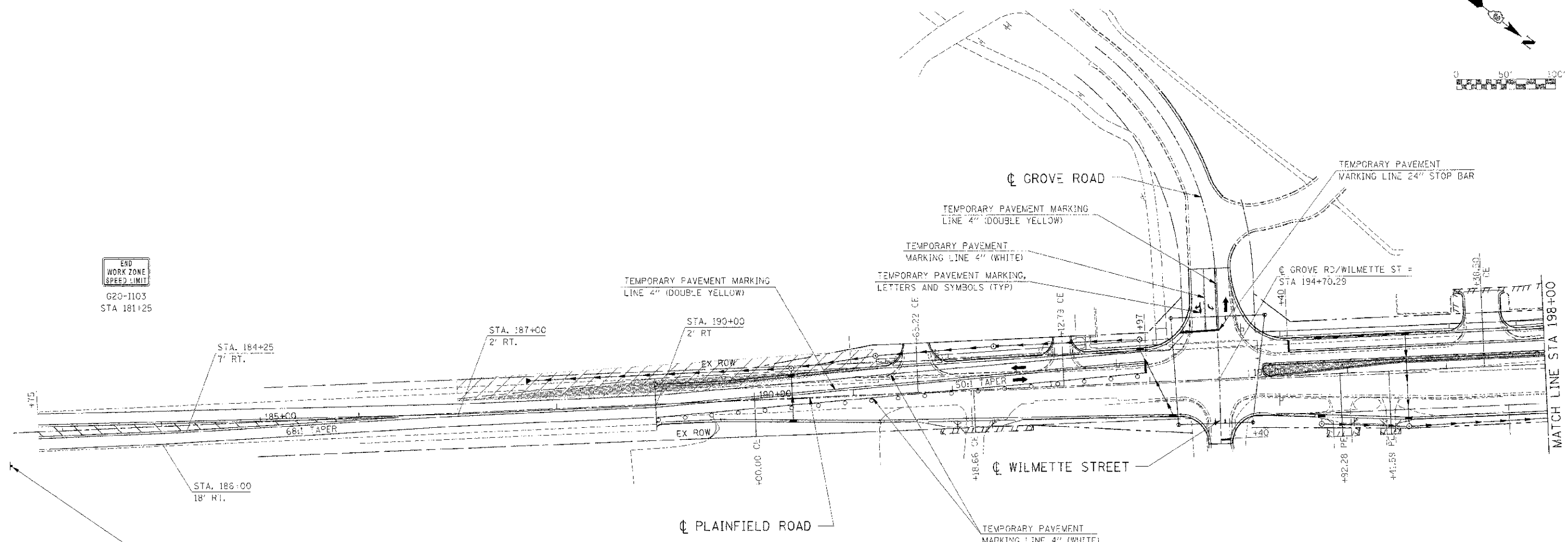
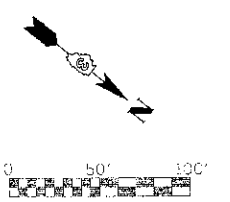
ILLINOIS DEPARTMENT OF TRANSPORTATION  
**MAINTENANCE OF TRAFFIC**  
**STAGE 2 (IL RTE 71)**  
**STA 918 + 00 TO STA 921 + 00**

SCALE: 1"=50'  
 DATE 7/3/2012  
 DRAWN BY AAD  
 CHECKED BY RG

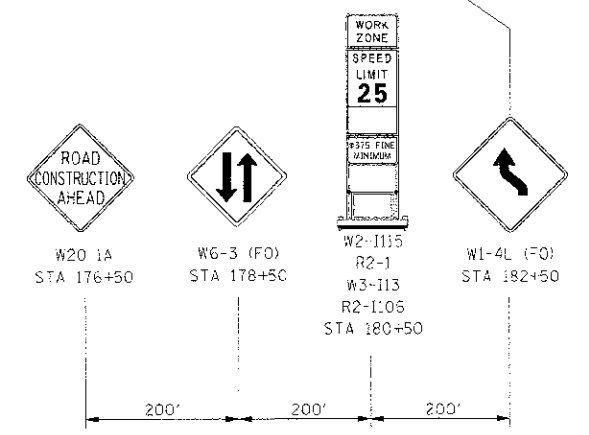
**NOTE:**  
 CONTRACTOR SHALL MAINTAIN ACCESS TO ENTRANCES AND SIDE ROADS AT ALL TIMES EXCEPT AS NOTED TO BE CLOSED.

IE PROJ: 6642C  
 PLOT DATE: 7/3/2012  
 FILE NAME: G:\6642C\DRAWING\71.MBT\_2.DWG

R.A.P. RTE.	SECTION	COUNTY	TOTAL SHEETS	SHEET NO.
311	(1-3) R	KENDALL	514	186
STA. 193+00		TO STA. 198+25		
FED. ROAD DIST. NO.		ILLINOIS FED. AID PROJECT		



E90  
WORK ZONE  
SPEED LIMIT  
G20-1103  
STA 181+25



**LEGEND**

- DRUM
- VERTICAL PANEL
- TYPE III BARRICADE
- TRAFFIC FLOW
- STAGE CONSTRUCTION
- TEMPORARY WIDENING / PAVEMENT

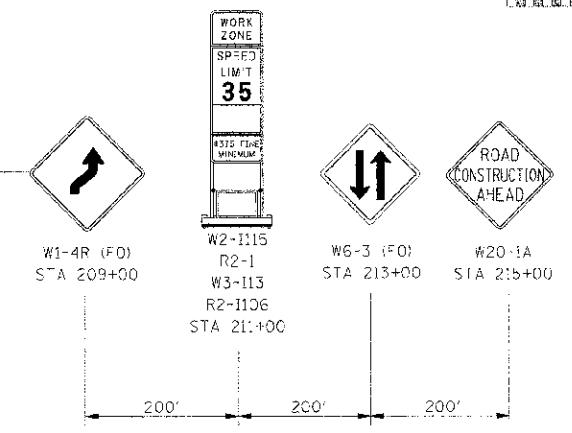
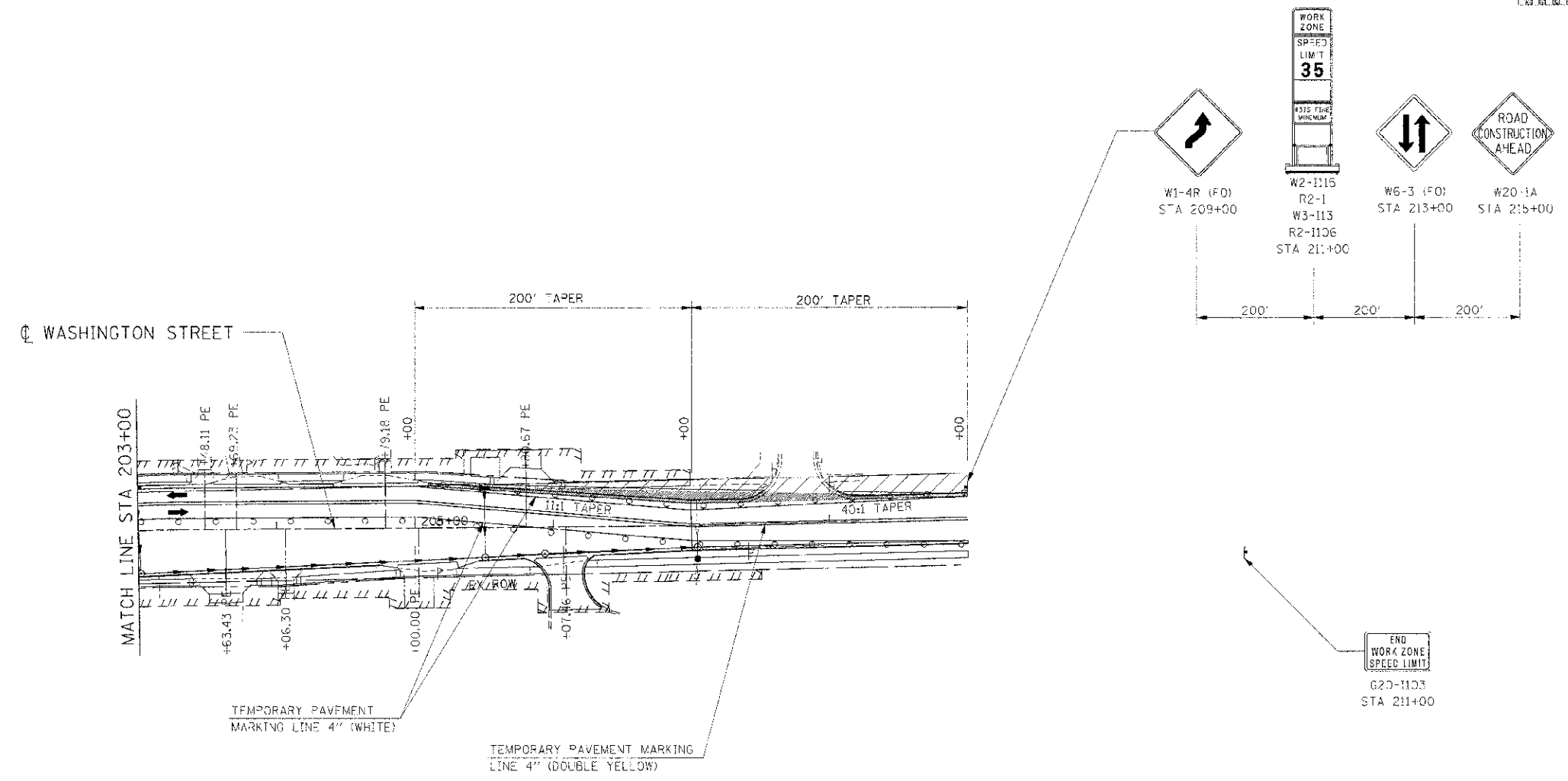
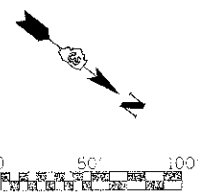
REVISIONS	
NAME	DATE

**NOTE:**  
CONTRACTOR SHALL MAINTAIN ACCESS TO ENTRANCES AND SIDE ROADS AT ALL TIMES EXCEPT AS NOTED TO BE CLOSED.

ILLINOIS DEPARTMENT OF TRANSPORTATION  
**MAINTENANCE OF TRAFFIC  
STAGE 2 PLAINFIELD ROAD  
STA 188+00 TO STA 198+00**  
SCALE: 1"=50'  
DATE: 7/3/2012  
DRAWN BY: \_\_\_\_\_  
CHECKED BY: R0

IE PROJ: SPR09/5  
PL01 DATE: 7/3/2012  
FILE NAME: G:\56565\CAD\311\MOT-2-21.BHT

F.A.P. RTE.	SECTION	COUNTY	TOTAL SHEETS	SHEET NO.
311	11-11 R	KENDALL	614	187
STA. 188+00		TO STA. 189+25		
FED. ROAD DIST. NO.		ILLINOIS FED. AID PROJECT		



- LEGEND**
- DRUM
  - VERTICAL PANEL
  - TYPE III BARRICADE
  - TRAFFIC FLOW
  - STAGE CONSTRUCTION
  - TEMPORARY WIDENING / PAVEMENT

**NOTE:**  
CONTRACTOR SHALL MAINTAIN ACCESS TO ENTRANCES AND SIDE ROADS AT ALL TIMES EXCEPT AS NOTED TO BE CLOSED.

REVISIONS	
NAME	DATE

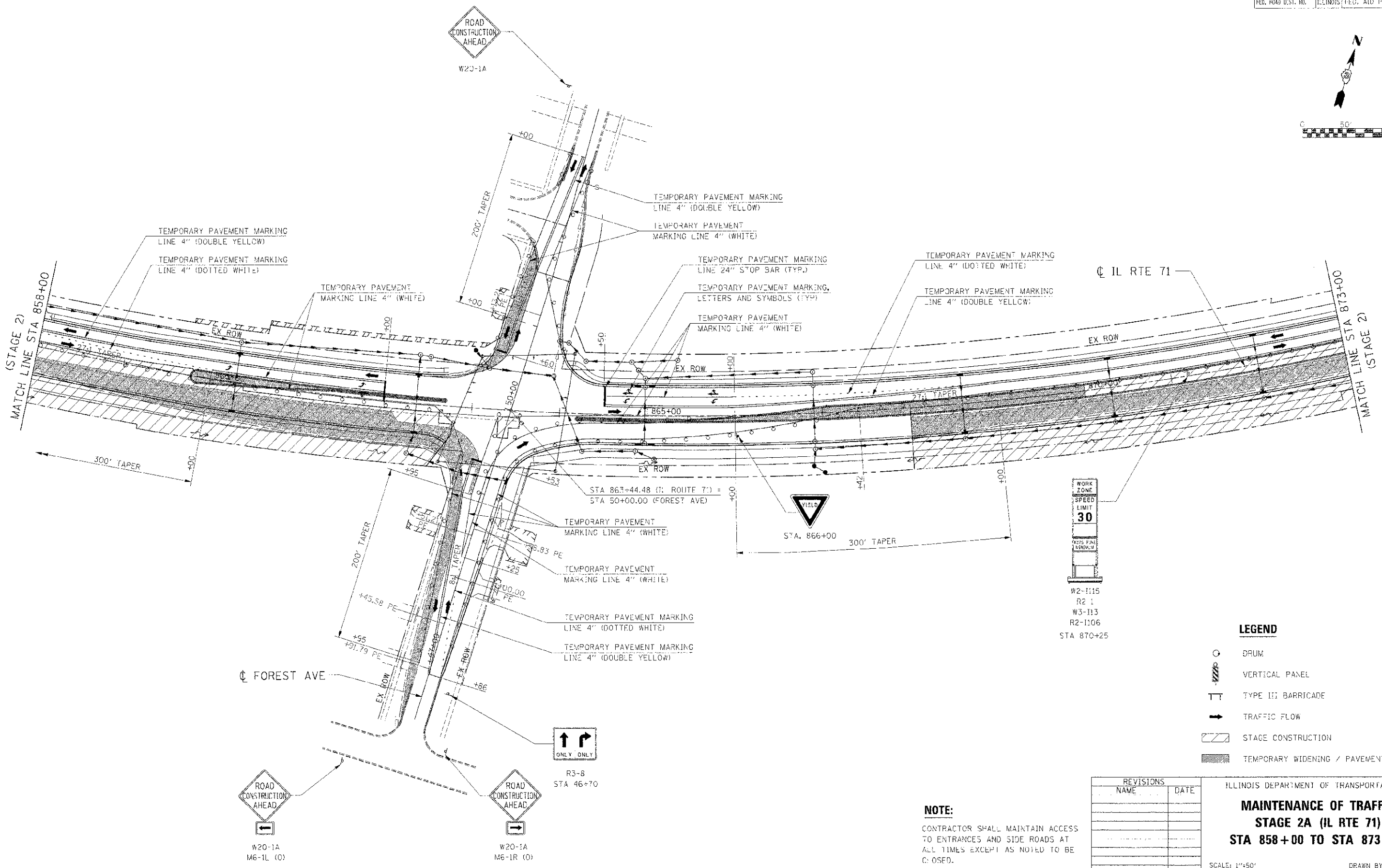
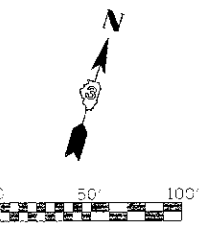
ILLINOIS DEPARTMENT OF TRANSPORTATION  
**MAINTENANCE OF TRAFFIC  
STAGE 2 WASHINGTON ST  
STA 203+00 TO STA 209+00**

SCALE: 1"=50'  
DATE 7/3/2012

DRAWN BY  
CHECKED BY: RC

IE PROJ: 66420  
 FILE NAME: G:\66420\DRAWING\71107\_22.DWG

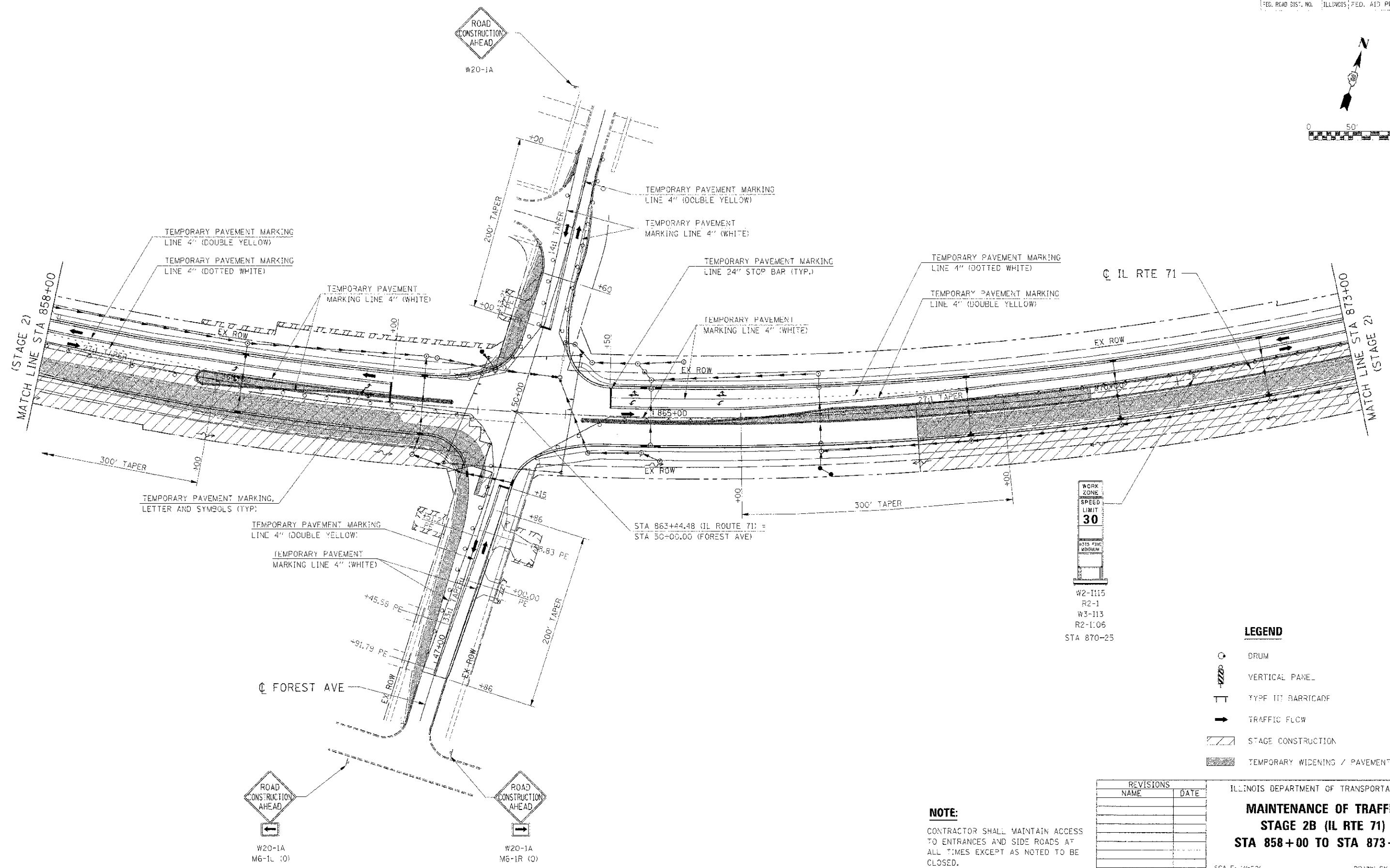
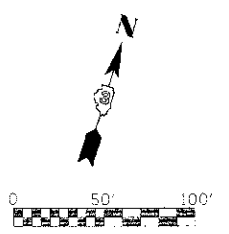
F.A.P. R.T.E.	SECTION	COUNTY	TOTAL SHEETS	SHEET NO.
311	(1-1) R	KENDALL	5:4	188
STA. 858+00		TO STA. 873+00		
FED. ROAD DIST. NO.		ILLINOIS FED. AID PROJECT		



IE PROJ: 66420  
 PLOT DATE: 7/3/2012  
 FILE NAME: C:\ASR\PROJECTS\66420\1701\_2A\_873.SWT



PLAN RTE.	SECTION	COUNTY	TOTAL SHEETS	SHEET NO.
311	11-D R	KENDALL	514	189
STA.	858+00	TO STA.	873+00	
FED. ROAD DIST. NO.	ILLINOIS	FED. AID PROJECT		



**LEGEND**

- DRUM
- VERTICAL PANEL
- TYPE III BARRICADE
- TRAFFIC FLOW
- STAGE CONSTRUCTION
- TEMPORARY WIDENING / PAVEMENT

REVISIONS	
NAME	DATE

ILLINOIS DEPARTMENT OF TRANSPORTATION  
**MAINTENANCE OF TRAFFIC**  
**STAGE 2B (IL RTE 71)**  
**STA 858+00 TO STA 873+00**

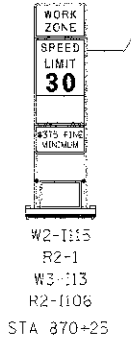
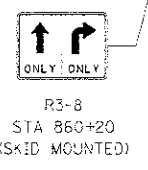
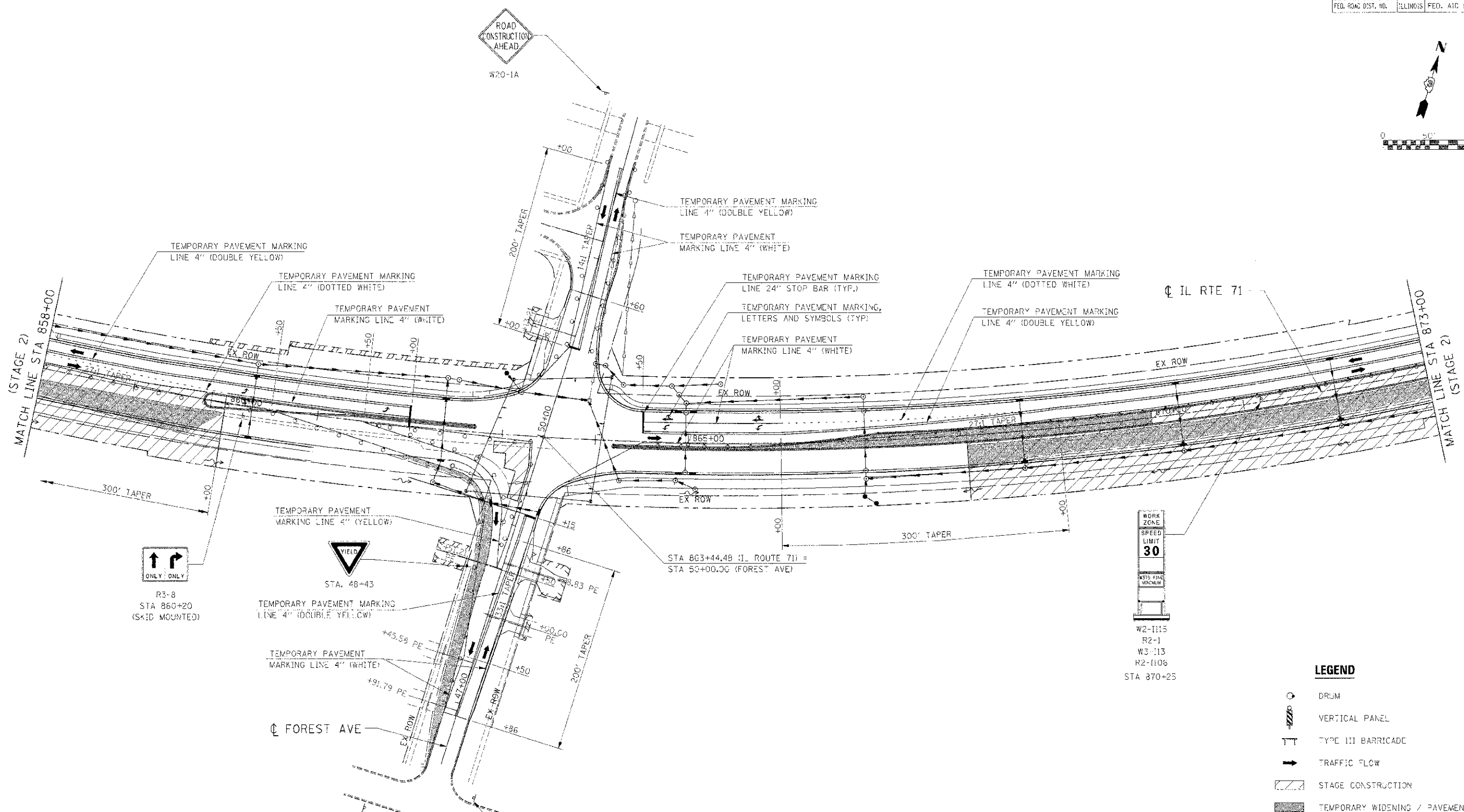
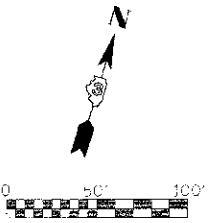
SCALE: 1"=50'  
 DATE: 7/3/2012

DRAWN BY: AAD  
 CHECKED BY: RG

**NOTE:**  
 CONTRACTOR SHALL MAINTAIN ACCESS TO ENTRANCES AND SIDE ROADS AT ALL TIMES EXCEPT AS NOTED TO BE CLOSED.

IE PROJ: 0905025  
 PLOT DATE: 7/3/2012  
 FILE NAME: G:\905025\905025.DWG

F.A.P. STE.	SECTION	COUNTY	TOTAL SHEET SHEETS: NO.
3:1	11-11 F	KENDALL	514 / 190
STA. 858+00	TO STA. 873+00		
FED. ROAD DIST. NO.	ILLINOIS	FED. AID PROJECT	



**LEGEND**

- DRUM
- VERTICAL PANEL
- TYPE III BARRICADE
- TRAFFIC FLOW
- STAGE CONSTRUCTION
- TEMPORARY WIDENING / PAVEMENT

REVISIONS	
NAME	DATE

ILLINOIS DEPARTMENT OF TRANSPORTATION  
**MAINTENANCE OF TRAFFIC**  
**STAGE 2C (IL RTE 71)**  
**STA 858+00 TO STA 873+00**

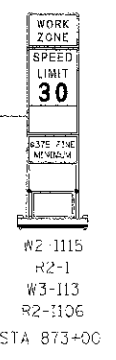
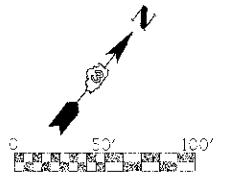
SCALE: 1"=50'  
DATE: 7/3/2012

DRAWN BY: AAD  
CHECKED BY: RG

**NOTE:**  
CONTRACTOR SHALL MAINTAIN ACCESS TO ENTRANCES AND SIDE ROADS AT ALL TIMES EXCEPT AS NOTED TO BE CLOSED.

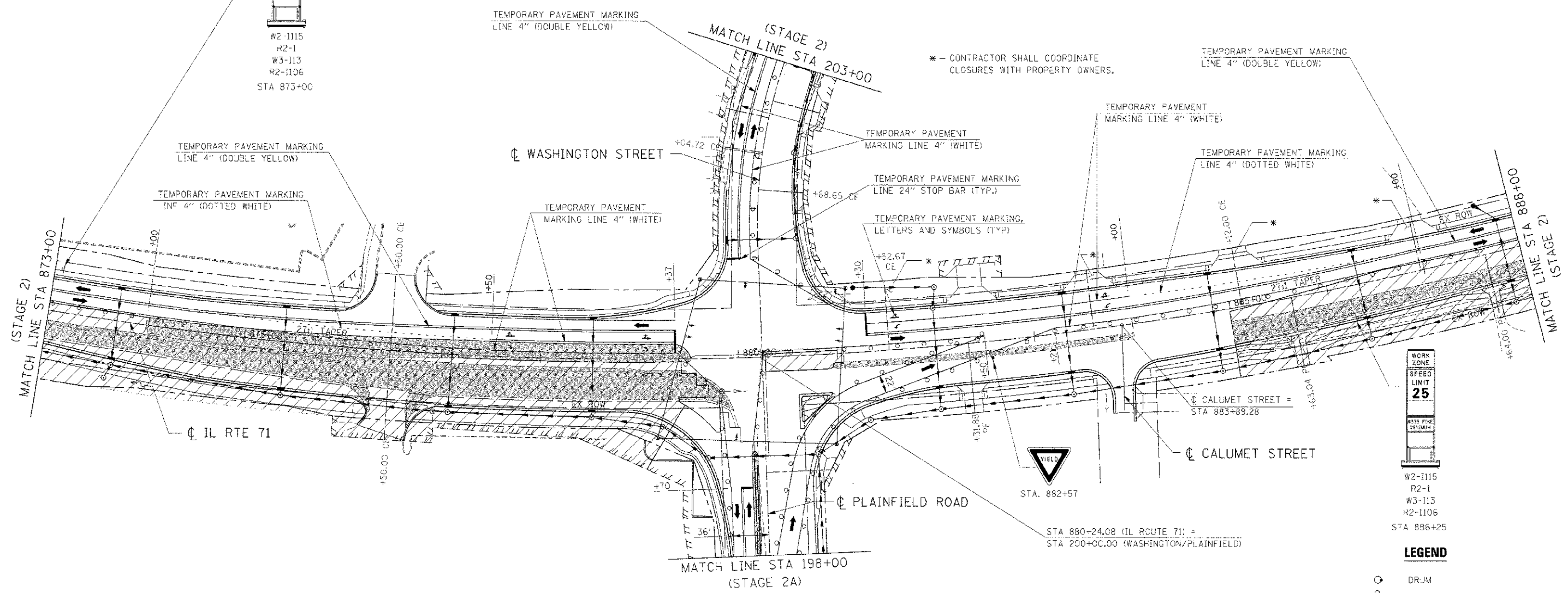
IE PROJ: 666025  
LOT DATE: 7/3/2012  
FILE NAME: G:\SUBSES\CAD\11\1101\_20\_07.DWT

F.A.P. R.E.	SECTION	COUNTY	TOTAL SHEETS	SHEET NO.
311	(1-1) R	KENDALL	514	191
STA. 873+00		TO STA. 888+00		
FED. ROAD DIST. NO.		ILLINOIS FED. AID PROJECT		



**LEGEND**

- DRJM
- VERTICAL PANEL
- TYPE III BARRICADE
- TRAFFIC FLOW
- STAGE CONSTRUCTION
- TEMPORARY WIDENING / PAVEMENT



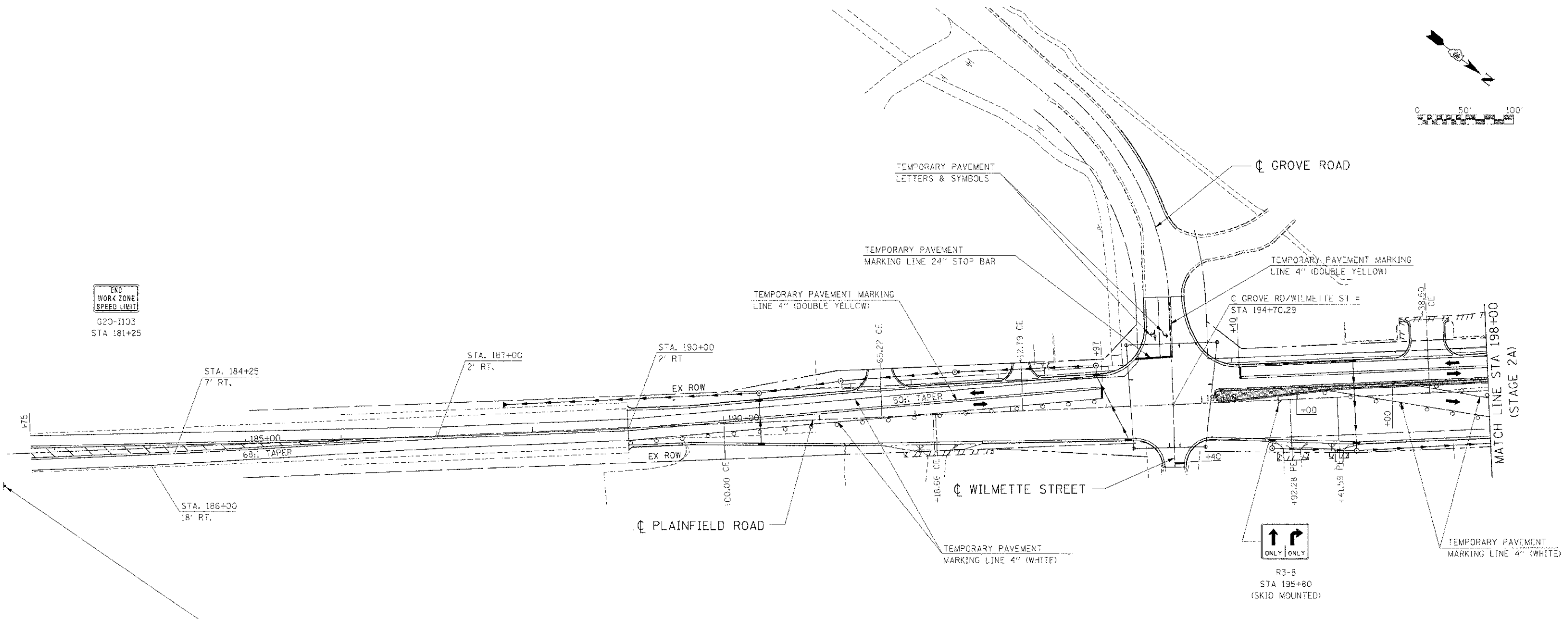
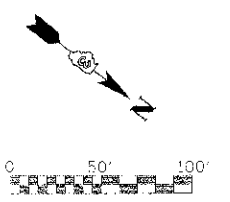
**NOTE:**  
CONTRACTOR SHALL MAINTAIN ACCESS TO ENTRANCES AND SIDE ROADS AT ALL TIMES EXCEPT AS NOTED TO BE CLOSED.

REVISIONS	
NAME	DATE

ILLINOIS DEPARTMENT OF TRANSPORTATION  
**MAINTENANCE OF TRAFFIC  
STAGE 2A (IL RTE 71)  
STA 873+00 TO STA 888+00**  
SCALE: 1"=50'  
DATE: 7/3/2012  
DRAWN BY: [blank]  
CHECKED BY: RC

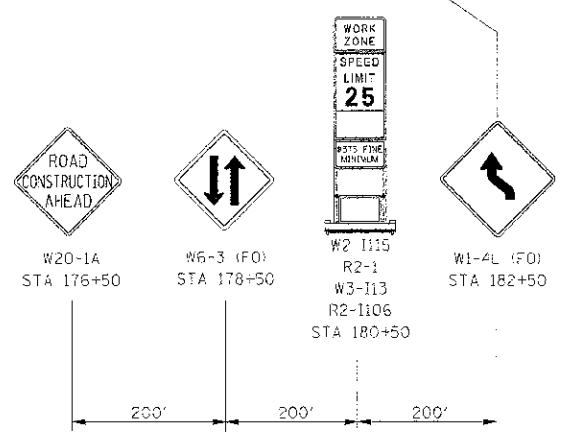
IF PERIOD \*SAR02P5  
 PLOT DATE = 7/3/2012  
 FILE NAME = GAS05025A\05171\01\_20\_08.DWG

F.A.P. RTE.	SECTION	COUNTY	TOTAL SHEETS	SHEET NO.
314	Q-21 R	KENDALL	514	192
STA. 188+00		TO STA. 198+25		
FED. ROAD DIST. NO.		ILLINOIS FED. AID PROJECT		



**END WORK ZONE SPEED LIMIT**  
G20-1103  
STA 181+25

**ONLY ONLY**  
R3-8  
STA 195+80  
(SKIID MOUNTED)



**LEGEND**

- DRUM
- VERTICAL PANEL
- TYPE III BARRICADE
- TRAFFIC FLOW
- STAGE CONSTRUCTION
- TEMPORARY WIDENING / PAVEMENT

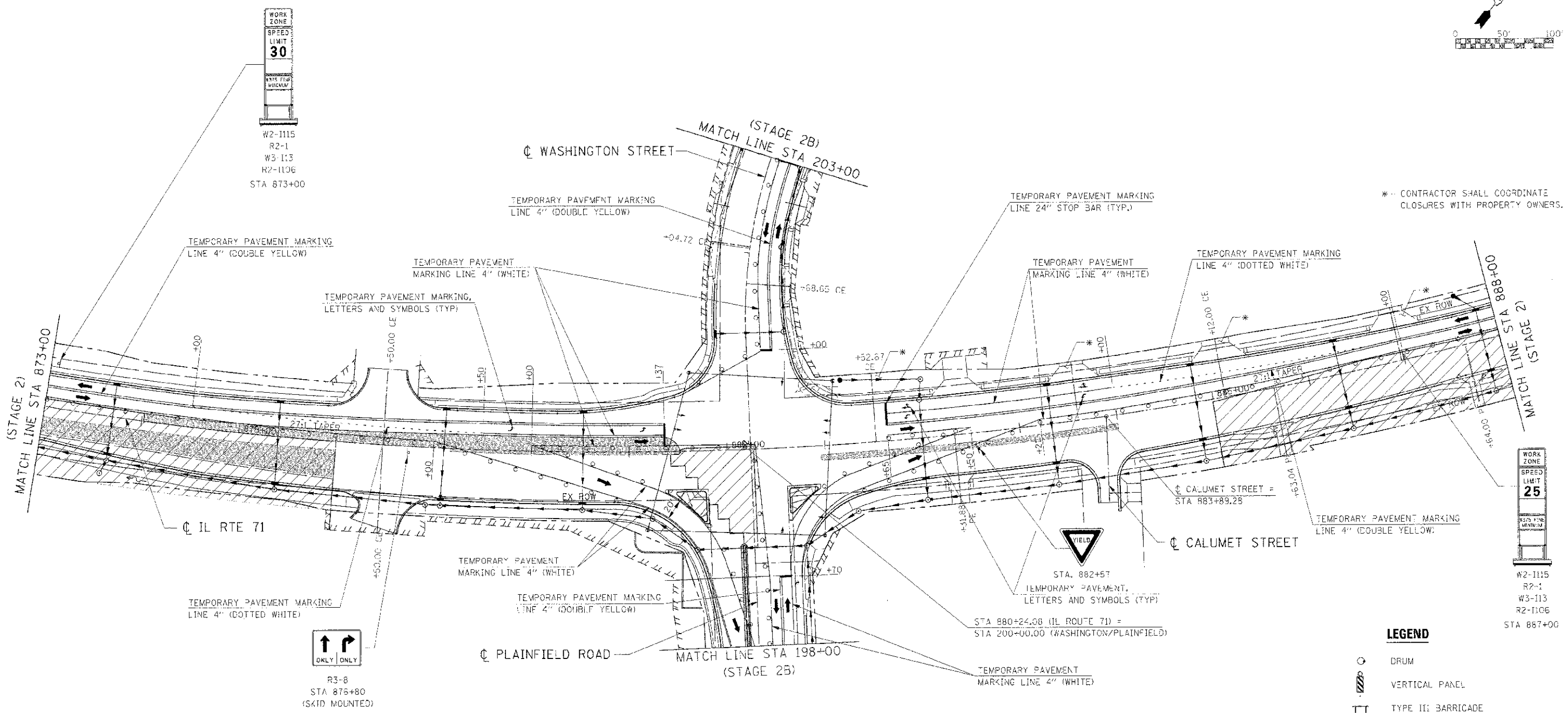
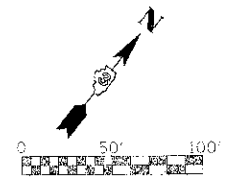
**NOTE:**  
CONTRACTOR SHALL MAINTAIN ACCESS TO ENTRANCES AND SIDE ROADS AT ALL TIMES EXCEPT AS NOTED TO BE CLOSED.

REVISIONS	
NAME	DATE

ILLINOIS DEPARTMENT OF TRANSPORTATION  
**MAINTENANCE OF TRAFFIC**  
**STAGE 2A PLAINFIELD ROAD**  
**STA 188+00 TO STA 198+00**  
SCALE: 1"=50'  
DATE: 7/3/2012  
DRAWN BY:  
CHECKED BY: RC

IE PROJ: 605025  
 PLOT DATE: 7/3/2012  
 FILE NAME: G:\S\605025\LD\A\171.MDT\_04\_21.DWT

CONTRACT NO. 66420				
F.A.R. RTE.	SECTION	COUNTY	TOTAL SHEETS	SHEET NO.
311	1-11 R	KENDALL	514	193
STA.	873+00	TO STA.	888+00	
FED. ROAD DIST. NO.	ILLINOIS	FED. AID PROJECT		



\* - CONTRACTOR SHALL COORDINATE CLOSURES WITH PROPERTY OWNERS.

**LEGEND**

- DRUM
- VERTICAL PANEL
- TYPE II BARRICADE
- TRAFFIC FLOW
- STAGE CONSTRUCTION
- TEMPORARY WIDENING / PAVEMENT

**NOTE:**  
CONTRACTOR SHALL MAINTAIN ACCESS TO ENTRANCES AND SIDE ROADS AT ALL TIMES EXCEPT AS NOTED TO BE CLOSED.

REVISIONS	
NAME	DATE

ILLINOIS DEPARTMENT OF TRANSPORTATION

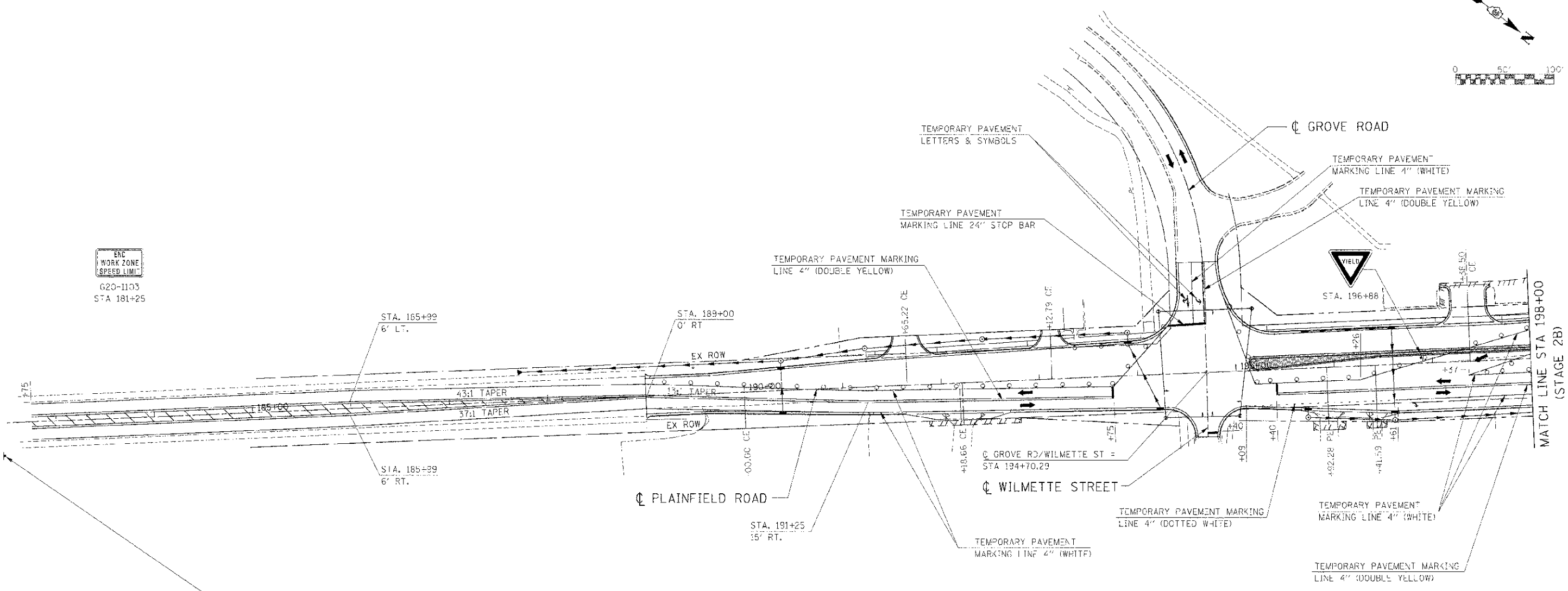
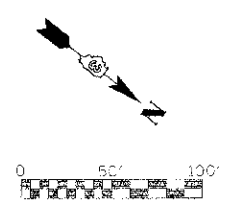
**MAINTENANCE OF TRAFFIC  
STAGE 2B (IL RTE 71)  
STA 873+00 TO STA 888+00**

SCALE: 1"=50'  
DATE: 7/3/2012

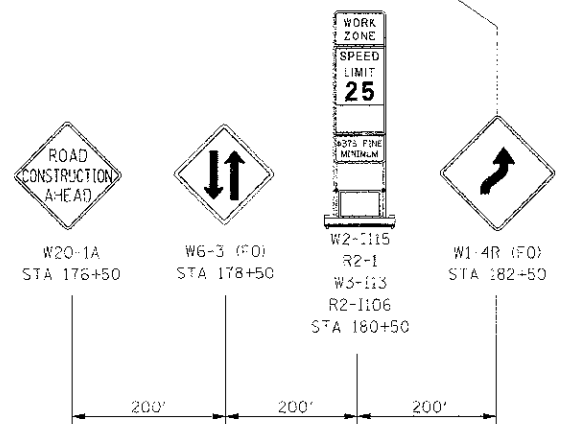
DRAWN BY:  
CHECKED BY: RG

IE PROJ: 66420  
 PLOT DATE: 7/3/2012  
 FILE NAME: G:\66420\PROJECT\DRAWING\71.MXD

P.A.P. RTE.	SECTION	COUNTY	TOTAL SHEETS	SHEET NO.
311	(1-1) R	KENDALL	514	194
STA. 188+00		TO STA. 196+25		
FED. ROAD DIST. NO.		ILLINOIS FED. AID PROJECT		



END WORK ZONE SPEED LIMIT  
G20-1103  
STA 181+25



**LEGEND**

- DRUM
- VERTICAL PANEL
- TYPE III BARRICADE
- TRAFFIC FLOW
- STAGE CONSTRUCTION
- TEMPORARY WIDENING / PAVEMENT

**NOTE:**

CONTRACTOR SHALL MAINTAIN ACCESS TO ENTRANCES AND SIDE ROADS AT ALL TIMES EXCEPT AS NOTED TO BE CLOSED.

REVISIONS	NAME	DATE

ILLINOIS DEPARTMENT OF TRANSPORTATION

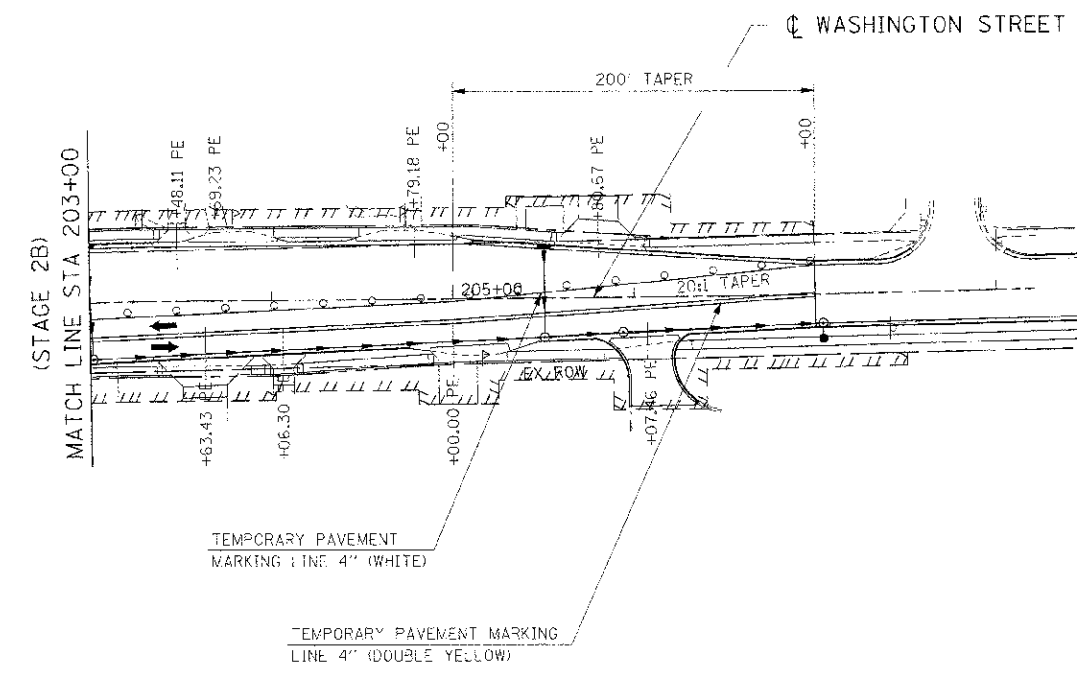
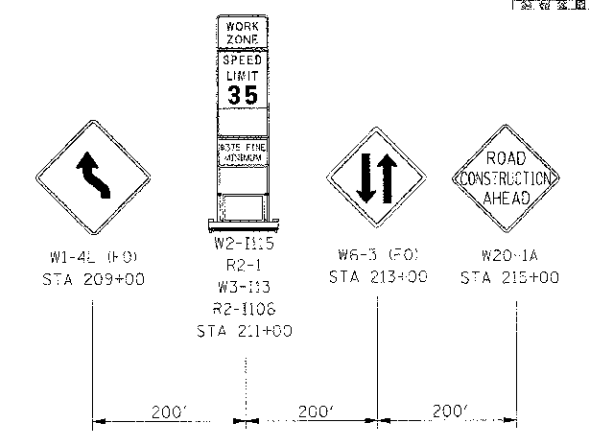
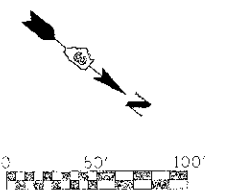
**MAINTENANCE OF TRAFFIC  
STAGE 2B PLAINFIELD ROAD  
STA 188+00 TO STA 198+00**

SCALE: 1"=50'  
DATE: 7/3/2012

DRAWN BY:  
CHECKED BY: RG

IE PROJ: 585926  
PLOT DATE: 7/3/2012  
FILE NAME: G:\ASSETS\66420\111\111\_P01\_25.DWG

F.A.P. RTE.	SECTION	COUNTY	TOTAL SHEETS	SHEET NO.
311	(1-1) R	KENDALL	514	195
STA. 188+00		TO STA. 198+25		
FED. ROAD DIST. NO.	ILLINOIS	FED. AID PROJECT		



**LEGEND**

- DRUM
- VERTICAL PANEL
- TYPE III BARRICADE
- TRAFFIC FLOW
- STAGE CONSTRUCTION
- TEMPORARY WIDENING / PAVEMENT

**NOTE:**

CONTRACTOR SHALL MAINTAIN ACCESS TO ENTRANCES AND SIDE ROADS AT ALL TIMES EXCEPT AS NOTED TO BE CLOSED.

REVISIONS	
NAME	DATE

ILLINOIS DEPARTMENT OF TRANSPORTATION

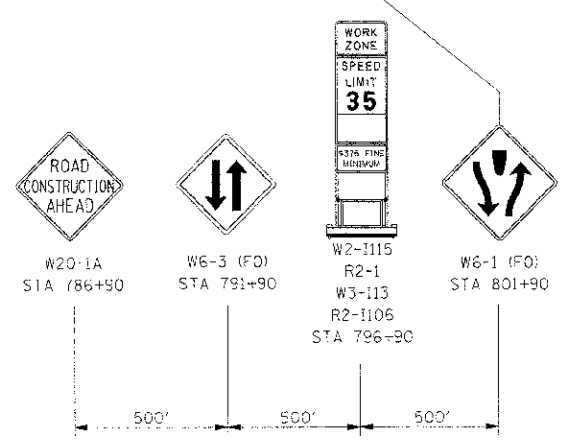
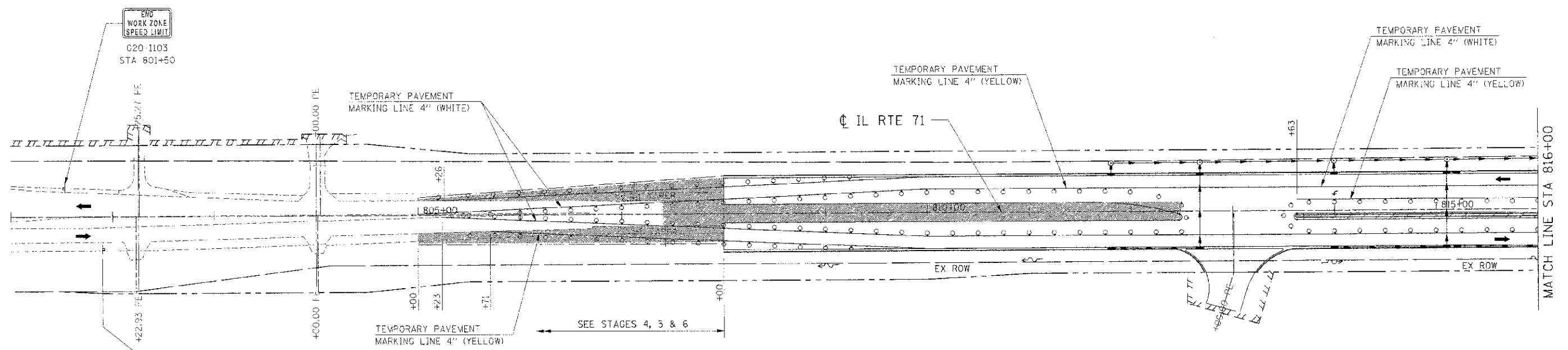
**MAINTENANCE OF TRAFFIC  
STAGE 2B WASHINGTON ST  
STA 203+00 TO STA 209+00**

SCALE: 1"=50'  
DATE: 1/3/2012

DRAWN BY:  
CHECKED BY: RG

IE PROJ: 66420  
 PLOT DATE: 7/3/2012  
 FILE NAME: G:\ASB625\GAD\171\NOT.20.22.21F

F.A.P. H.T.E.	SECTION	COUNTY	TOTAL SHEETS	SHEET NO.
311	(I) R	KENDALL	514	196
STA. 801+00		TO STA. 816+00		
I.D. ROAD DIST. NO.		ILLINOIS FED. AID PROJECT		



**LEGEND**

- DRUM
- VERTICAL PANEL
- TYPE III BARRICADE
- TRAFFIC FLOW
- STAGE CONSTRUCTION
- TEMPORARY WIDENING / PAVEMENT

REVISIONS	
NAME	DATE

ILLINOIS DEPARTMENT OF TRANSPORTATION

**MAINTENANCE OF TRAFFIC**  
**STAGE 3 (IL RTE 71)**  
**STA 801+00 TO STA 816+00**

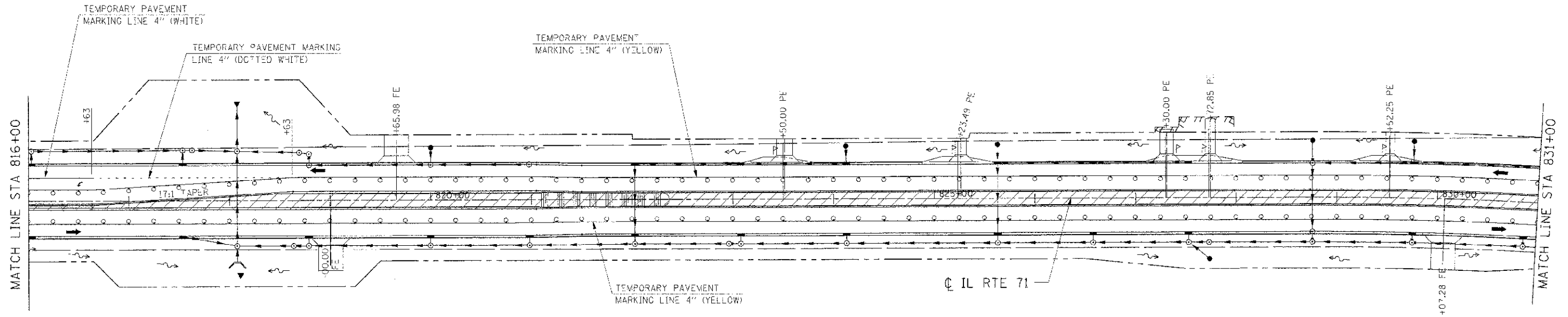
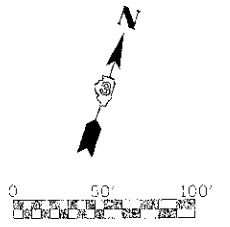
SCALE: 1"=50'  
 DATE: 7/3/2012

DRAWN BY:  
 CHECKED BY: RG

IE PROJ: 66420  
 PLOT DATE: 7/3/2012  
 FILE NAME: 66420\66420\71\MC\_3\_03.SHT



F.A.P. RTE.	SECTION	COUNTY	TOTAL SHEETS	SHEET NO.
311	(1-1) R	KENDALL	514	197
STA. 816+00	TO STA. 831+00			
FED. ROAD DIST. NO.	ILLINOIS FED. AID PROJECT			



**LEGEND**

- DRUM
- VERTICAL PANEL
- TYPE III BARRICADE
- TRAFFIC FLOW
- STAGE CONSTRUCTION
- TEMPORARY WIDENING / PAVEMENT

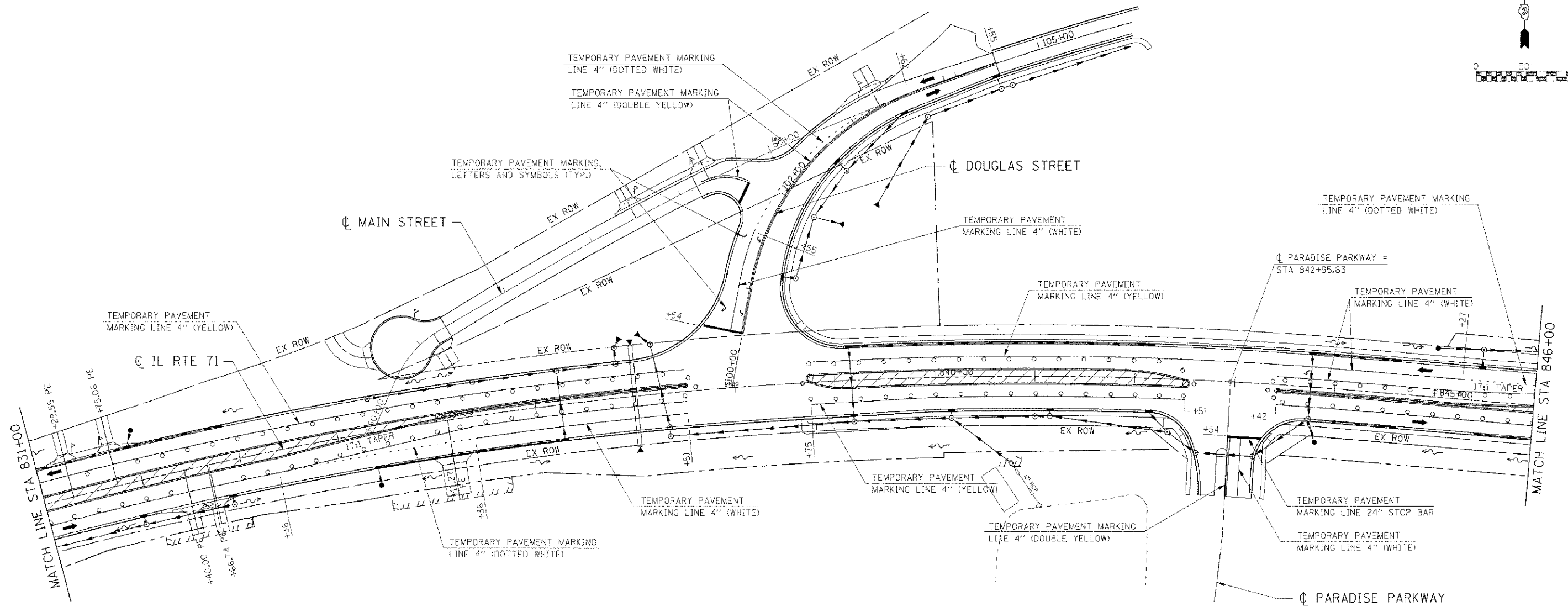
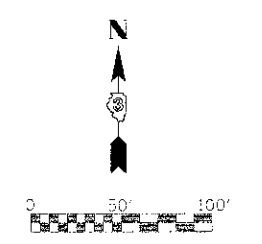
REVISIONS	
NAME	DATE

ILLINOIS DEPARTMENT OF TRANSPORTATION  
**MAINTENANCE OF TRAFFIC**  
**STAGE 3 (IL RTE 71)**  
**STA 816+00 TO STA 831+00**

SCALE: 1"=50'  
 DATE: 7/3/2012  
 DRAWN BY:  
 CHECKED BY: RG

IE PROJ: 66420  
 PLOT DATE: 7/3/2012  
 FILE NAME: G:\311\025\CAD\171\DOT\_3\_04.dwt

CONTRACT NO. 66420			
F.A.P. R.E.	SECTION	COUNTY	TOTAL SHEETS
311	(I-1) R	KENDALL	5:4 196
STA. 831+00	TO STA. 846+00		
FED. ROAD DIST. NO. ILLINOIS FED. AID PROJECT			



**LEGEND**

- DRUM
- VERTICAL PANEL
- TYPE III BARRICADE
- TRAFFIC FLOW
- STAGE CONSTRUCTION
- TEMPORARY WIDENING / PAVEMENT

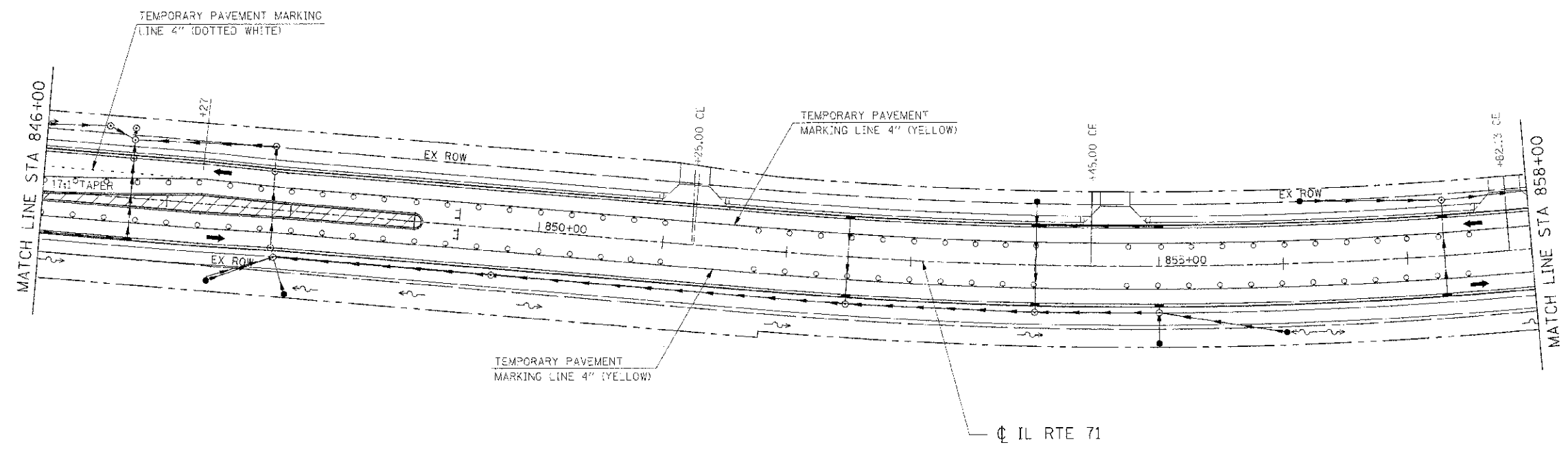
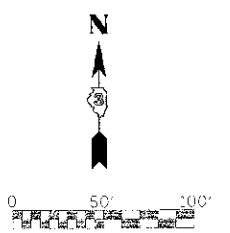
REVISIONS	
NAME	DATE

ILLINOIS DEPARTMENT OF TRANSPORTATION  
**MAINTENANCE OF TRAFFIC**  
**STAGE 3 (IL RTE 71)**  
**STA 831+00 TO STA 846+00**

SCALE: 1"=50'  
DATE 7/3/2012  
DRAWN BY  
CHECKED BY RG

IE PROJ: 032012  
PLOT DATE: 7/3/2012  
FILE NAME: I:\31100\31100\31100\71.MT.3.dwg

F.A.P. RTE.	SECTION	COUNTY	TOTAL SHEETS	SHEET NO.
311	11-11 R	KENDALL	514	199
STA. 846+00		TO STA. 858+00		
FED. ROAD DIST. NO.		ILLINOIS FED. AID PROJECT		



**LEGEND**

- DRUM
- VERTICAL PANEL
- TYPE III BARRICADE
- TRAFFIC FLOW
- STAGE CONSTRUCTION
- TEMPORARY WIDENING / PAVEMENT

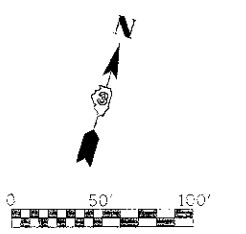
REVISIONS	
NAME	DATE

ILLINOIS DEPARTMENT OF TRANSPORTATION  
**MAINTENANCE OF TRAFFIC**  
**STAGE 3 (IL RTE 71)**  
**STA 846+00 TO STA 858+00**

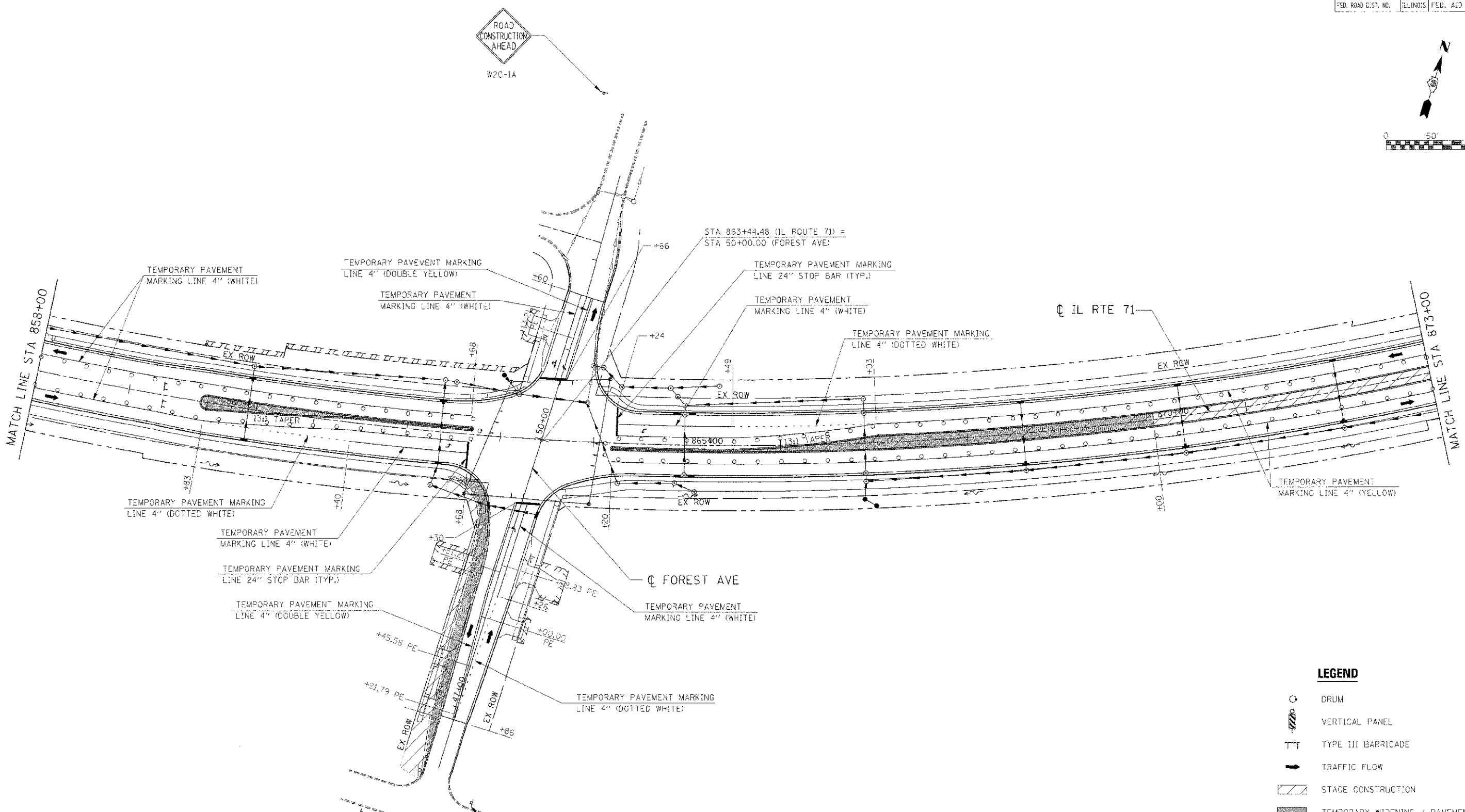
SCALE: 1"=50'  
 DATE 7/3/2012  
 DRAWN BY  
 CHECKED BY RG

IF PROJ. # 507025  
 PLT. DATE 7/3/2012  
 FILE NAME I:\507025\CD\11\NET\_3\_06.SHT

F.A.P. RTE.	SECTION	COUNTY	TOTAL SHEETS	SHEET NO.
311	(1-3) R	KENDALL	514	200
STA. 858+00		TO STA. 873+00		
FED. ROAD DIST. NO.		ILLINOIS FED. AID PROJECT		



W20-1A



**LEGEND**

- DRUM
- VERTICAL PANEL
- TYPE III BARRICADE
- TRAFFIC FLOW
- STAGE CONSTRUCTION
- TEMPORARY WIDENING / PAVEMENT

REVISIONS	
NAME	DATE

ILLINOIS DEPARTMENT OF TRANSPORTATION  
**MAINTENANCE OF TRAFFIC**  
**STAGE 3 (IL RTE 71)**  
**STA 858+00 TO STA 873+00**

SCALE: 1"=50'  
 DATE: 7/3/2012

DRAWN BY: \_\_\_\_\_  
 CHECKED BY: RC



W20-1A  
M6-1L (0)



W20-1A  
M6-1R (0)

IE PROJ: 66420  
 PLOT DATE: 7/3/2012  
 FILE NAME: G:\66420\CAD\171\171.DWG