
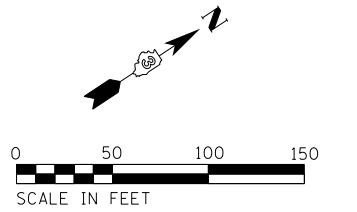
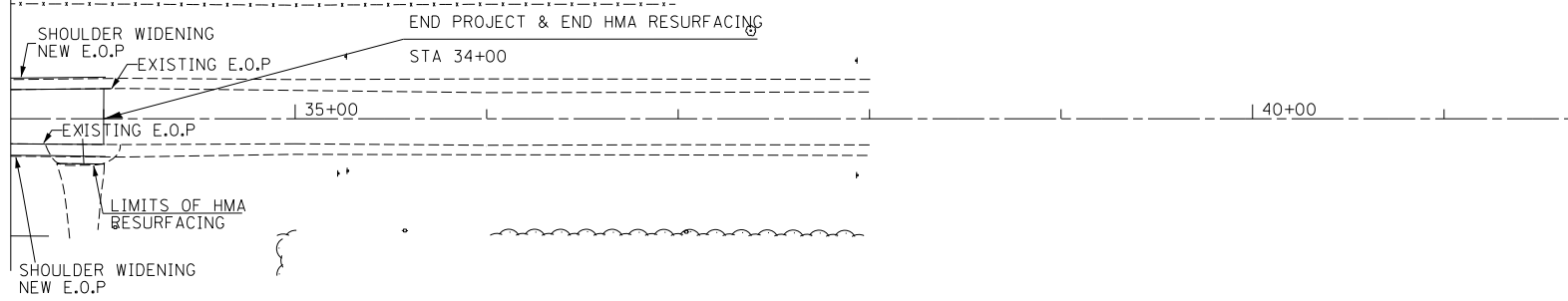


PLAN	SURVEYED	BY	DATE
	PLOTTED		
	CHECKED		
	ALIGNED		
	FILE NAME		
	NO.		

PROFILE	SURVEYED	BY	DATE
	PLOTTED		
	CHECKED		
	GRADES		
	STRUCTURE		
	NOTATRS		
	CHFD		
	NO.		

**MATCH LINE STA. 33+50**



FILE NAME =	USER NAME = pletschr	DESIGNED -	REVISED -
c:\pwork\pwidot\pletschr\d0300202\036614-sh-t-plnpr.f.dgn		DRAWN -	REVISED -
Default	PLOT SCALE = 100.0000' / in.	CHECKED -	REVISED -
	PLOT DATE = 10/26/2012	DATE -	REVISED -

**STATE OF ILLINOIS  
DEPARTMENT OF TRANSPORTATION**

**PLAN & PROFILE**

SCALE: SHEET 4 OF 4 SHEETS STA. 33+50 TO STA. 41+00

F.A.P. RTE.	SECTION	COUNTY	TOTAL SHEETS	SHEET NO.
332	(6, K-15d)L,I	KANKAKEE	30	14
			CONTRACT NO. 66C14	
ILLINOIS FED. AID PROJECT				