






-  GRADING, DRAINAGE STRUCTURES AND PAVEMENT
-  GRADING AND DRAINAGE STRUCTURES
-  PAVING OF PREVIOUSLY GRADED SECTION
-  TEMPORARY CROSSOVER
-  REMOVAL OF TEMPORARY PAVEMENT

MAINTENANCE OF TRAFFIC STAGE 3A

SEQUENCE OF CONSTRUCTION - STAGE 3A

1. REMOVE IL 94/116 DETOUR No. 3, COMPLETE EMBANKMENT ON IL 94/116.
2. PLACE EMBANKMENT AND PAVE US 34 FROM STA 612+00 TO STA 614+00.
3. PLACE EMBANKMENT AND PAVE RAMP A FROM STA 12+00± TO STA 21+74.
4. PLACE EMBANKMENT AND PAVE RAMP B FROM STA 0+23 TO STA 8+00±.

TRAFFIC PLACEMENT - STAGE 3A

1. SHIFT DETOUR No. 3 TRAFFIC TO RECONSTRUCTED IL 94/116.
2. US 34 & IL 94/116 INTERCHANGE REMAIN CLOSED
3. SHIFT IDOT FACILITY ACCESS TO TEMPORARY CONNECTION THRU CUSD No. 325

NOTES - STAGE 3A:

1. PLACE FINISH SURFACE UNDER TRAFFIC USING STANDARD 701400 & 701406.
2. ALL SIDEROADS / ENTRANCES NOT BEING CLOSED FOR CONSTRUCTION ARE TO REMAIN OPEN AND BE ONSPECTED WITH MINIMAL TEMPORARY SHUTDOWNS AT DIRECTION OF THE ENGINEER.

MAINTENANCE OF TRAFFIC STAGE 3B

SEQUENCE OF CONSTRUCTION - STAGE 3B

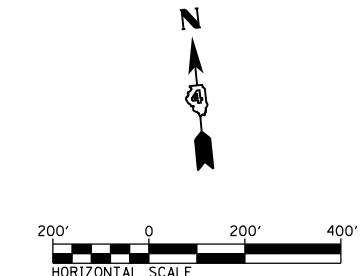
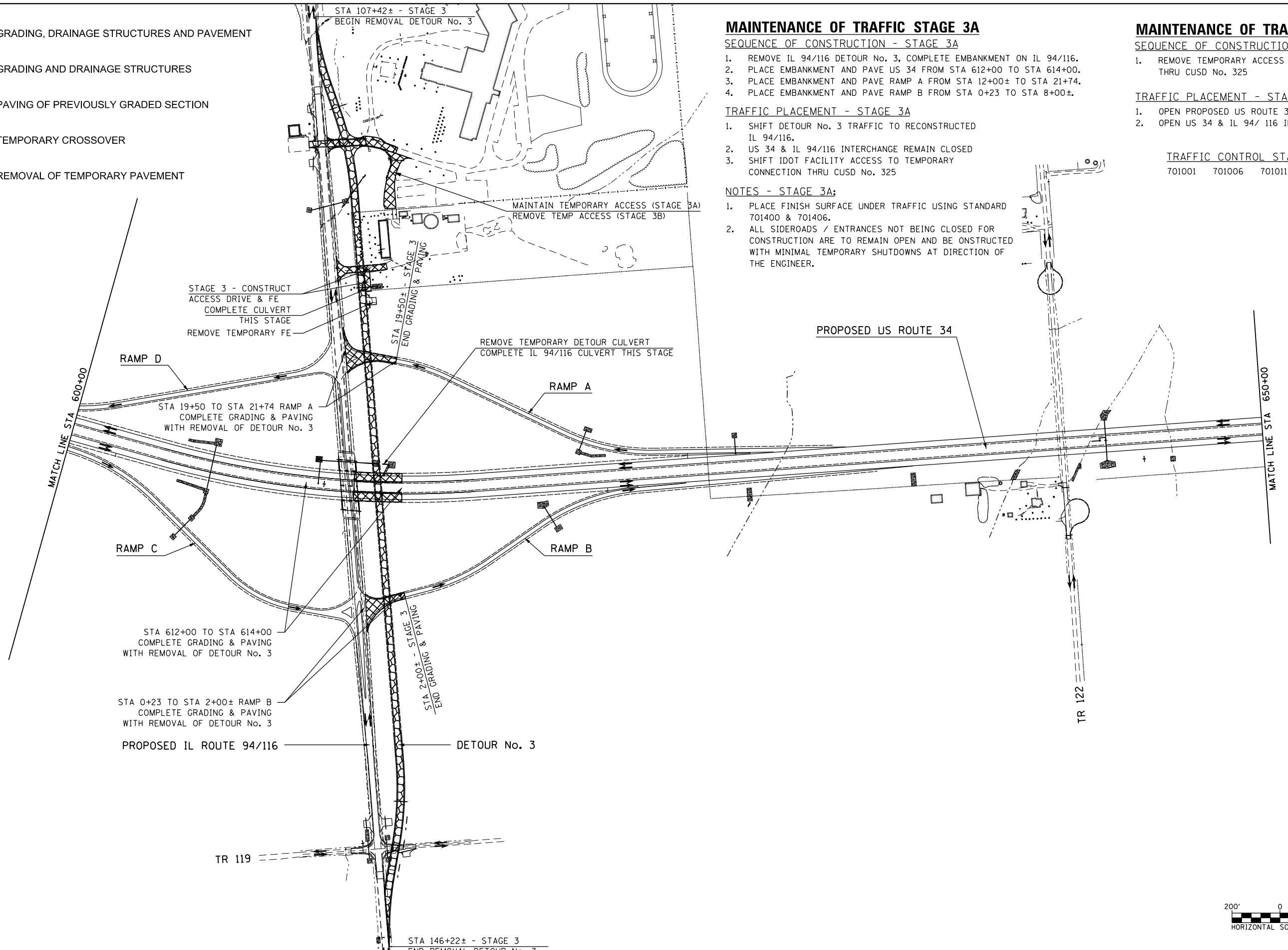
1. REMOVE TEMPORARY ACCESS TO IDOT FACILITY THRU CUSD No. 325

TRAFFIC PLACEMENT - STAGE 3A

1. OPEN PROPOSED US ROUTE 34 TO TRAFFIC
2. OPEN US 34 & IL 94/ 116 INTERCHANGE

TRAFFIC CONTROL STANDARDS

701001 701006 701011 701326



FILE NAME = D468409-SHT-STAGING_3-15.dgn

USER NAME = zach1
 PLOT SCALE = 400.0000' / in.
 PLOT DATE = 10/16/2012

DESIGNED - DBS
 DRAWN - PSBA
 CHECKED - CSB
 DATE - 10/2012

REVISED -
 REVISED -
 REVISED -
 REVISED -

**STATE OF ILLINOIS
 DEPARTMENT OF TRANSPORTATION**

**CONSTRUCTION STAGING PLANS
 STAGE 3A & 3B - US ROUTE 34**

SCALE: 1" = 200' SHEET NO. 15 OF 17 SHEETS STA. 600+00 TO STA. 650+00

F.A.P. RTE.	SECTION	COUNTY	TOTAL SHEETS	SHEET NO.
313	7-2; 6-1	HENDERSON	976	238
CONTRACT NO. 68409				
ILLINOIS FED. AID PROJECT				