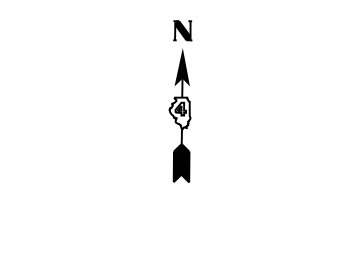
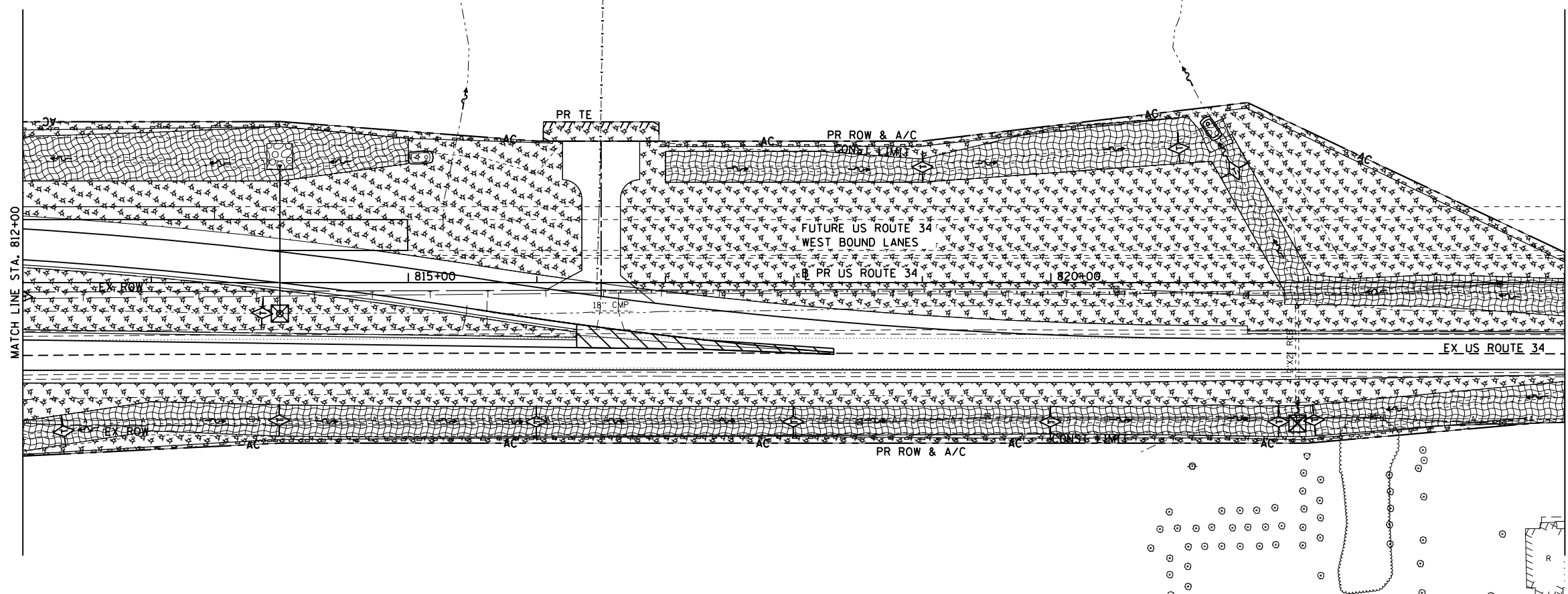
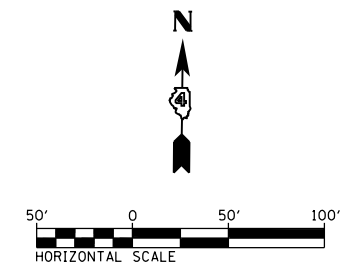


- TEMPORARY EROSION CONTROL LEGEND
- INLET AND PIPE PROTECTION
 - TEMPORARY DITCH CHECK
 - AGGREGATE DITCH CHECK
 - EROSION CONTROL BLANKET
 - HEAVY DUTY EROSION CONTROL BLANKET
 - MULCH METHOD 2
 - PERIMETER EROSION BARRIER
 - TEMPORARY SEDIMENT BASIN



FILE NAME = D468409-SHT-13-EROS-US34.dgn	USER NAME = zachl	DESIGNED - DBS	REVISED -	STATE OF ILLINOIS DEPARTMENT OF TRANSPORTATION	EROSION CONTROL PLANS US ROUTE 34			F.A.P. RTE. 313	SECTION 7-2 ; 6-1	COUNTY HENDERSON	TOTAL SHEETS 976	SHEET NO. 253
	PLOT SCALE = 100.0000' / 1in.	DRAWN - PSBA	REVISED -		SCALE: 1" = 50'	SHEET NO. 13 OF 34 SHEETS	STA. 800+00 TO STA. 824+00	CONTRACT NO. 68409		ILLINOIS FED. AID PROJECT		
PLOT DATE = 10/16/2012	CHECKED - CSB	DATE - 10/2012	REVISED -									