







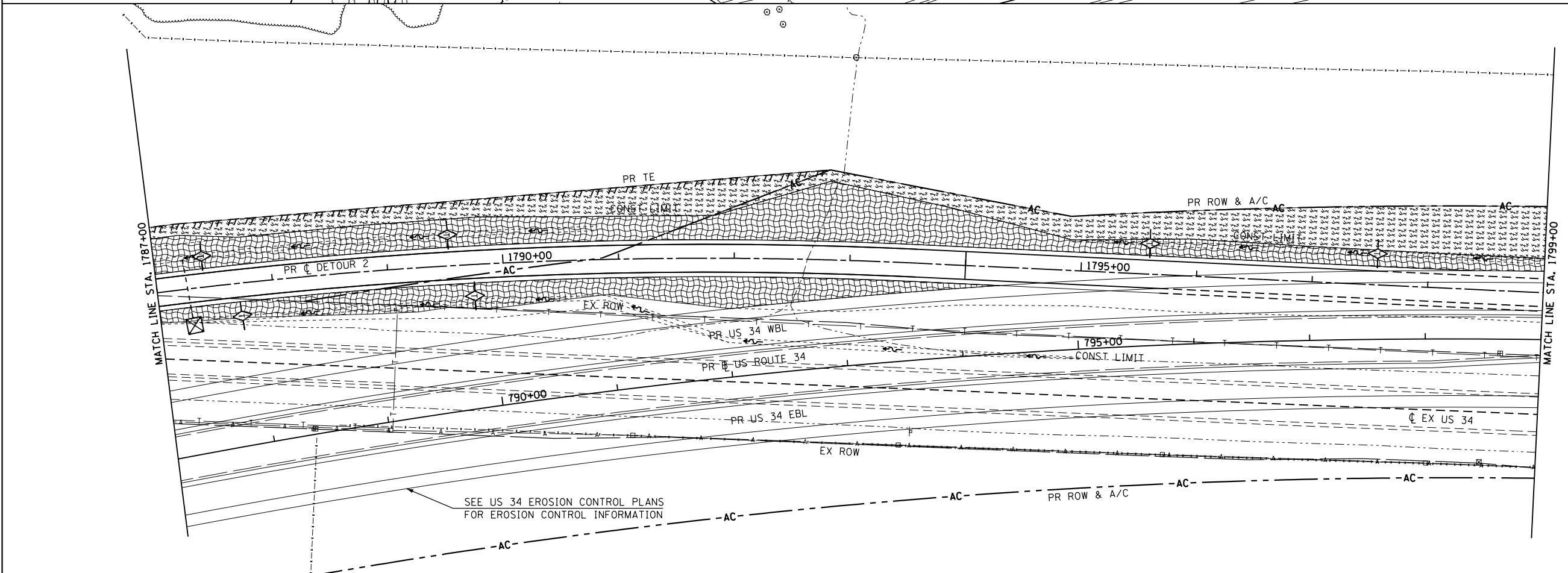
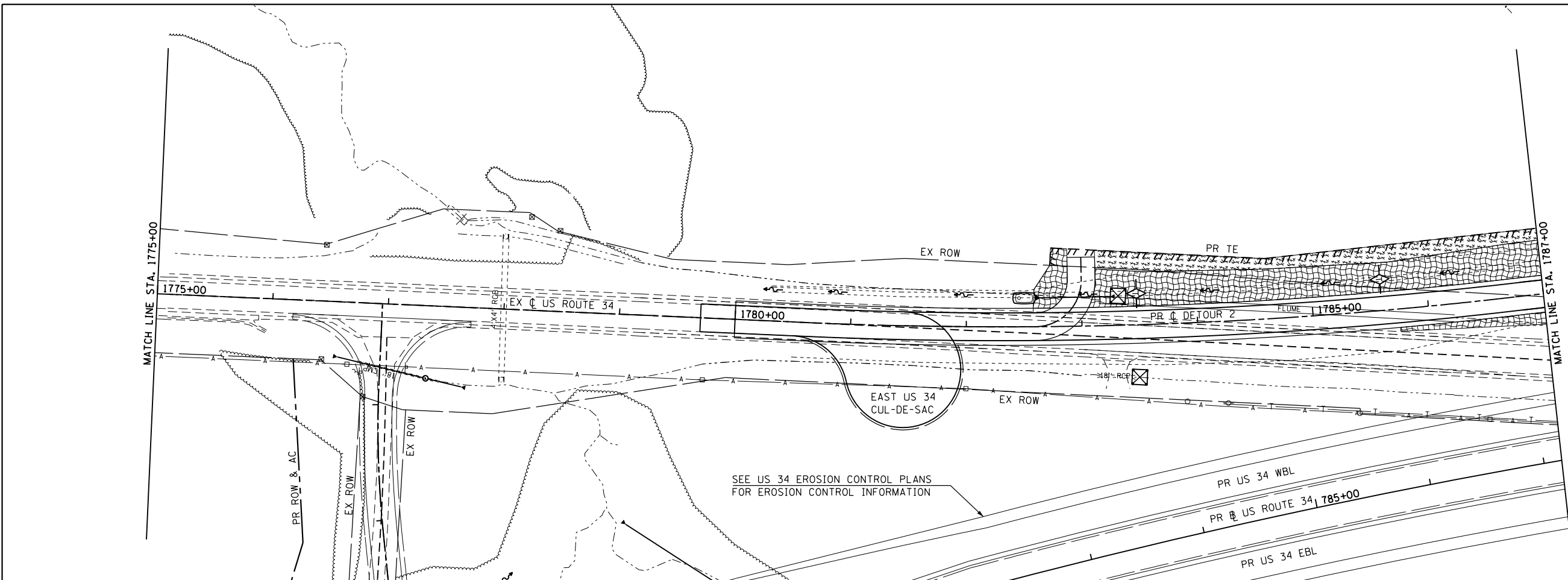


TEMPORARY EROSION CONTROL LEGEND

-  INLET AND PIPE PROTECTION
-  TEMPORARY DITCH CHECK
-  AGGREGATE DITCH CHECK
-  EROSION CONTROL BLANKET
-  HEAVY DUTY EROSION CONTROL BLANKET
-  MULCH METHOD 2
-  PERIMETER EROSION BARRIER
-  TEMPORARY SEDIMENT BASIN



FILE NAME = D468409-SHT-30-EROS-DET2.dgn

USER NAME = zach1
 PLOT SCALE = 100.0000' / 1in.
 PLOT DATE = 10/16/2012

DESIGNED - DBS
 DRAWN - PSBA
 CHECKED - CSB
 DATE - 10/2012

REVISED -
 REVISED -
 REVISED -
 REVISED -

**STATE OF ILLINOIS
 DEPARTMENT OF TRANSPORTATION**

**EROSION CONTROL PLANS
 DETOUR 2**

SCALE: 1" = 50' SHEET NO. 30 OF 34 SHEETS STA. 1775+00 TO STA. 1799+00

F.A.P. RTE.	SECTION	COUNTY	TOTAL SHEETS	SHEET NO.
313	7-2 ; 6-1	HENDERSON	976	270
CONTRACT NO. 68409				
ILLINOIS FED. AID PROJECT				