

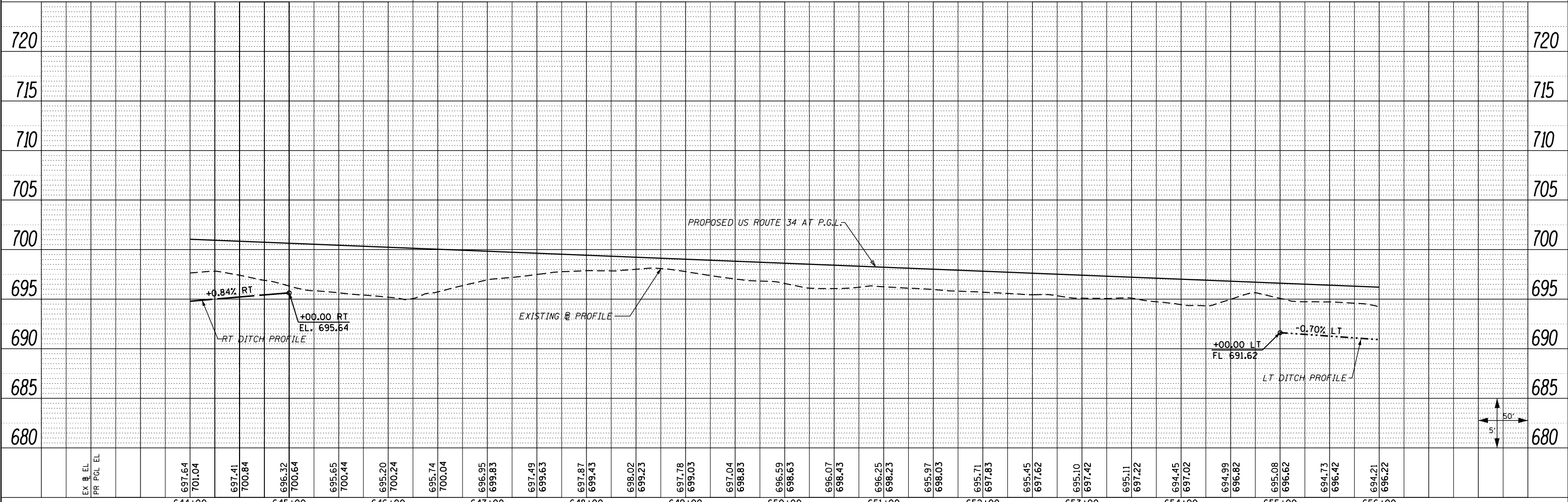
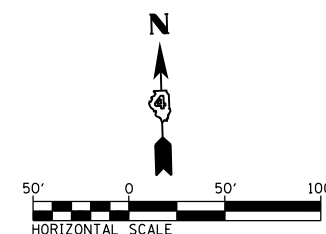

- Ⓐ STONE RIPRAP
CLASS B3
EROSION PROTECTION
L20' X W20'
- Ⓑ STONE RIPRAP
CLASS B3
EROSION PROTECTION
L30' X W20'

SEE SCHEDULE OF QUANTITIES
FOR PIPE UNDERDRAIN OUTLETS
LOCATION, OFFSET, AND ELEVATION

SEE PIPE UNDERDRAIN SHEETS
FOR UNDERDRAIN PROFILES AND
INVERTS AT EDGE OF PAVEMENT

PLAN	SURVEYED	DATE
	PLOTTED	
	NOTE BOOK	
	NO.	
	BY	
	DATE	

PROFILE	SURVEYED	DATE
	PLOTTED	
	GRADES CHECKED	
	NO.	
	BY	
	DATE	



EX EL	697.64	695.65	695.20	695.74	696.95	697.49	697.87	698.02	697.78	697.04	696.59	696.07	696.25	695.97	695.71	695.45	695.10	694.45	694.99	695.08	694.73	694.21	720		
PR PCL EL	701.04	700.44	700.24	700.04	699.83	699.63	699.43	699.23	699.03	698.83	698.63	698.43	698.23	698.03	697.83	697.62	697.42	697.22	697.02	696.82	696.62	696.42	696.22	715	
																								710	
																									705
																									700
																									695
																									690
																									685
																									680

FILE NAME =
D468409-sh12-drain-US34-12.dgn

USER NAME = zechl	DESIGNED - DBS	REVISED -
PLOT SCALE = 100.0000' / 1"	DRAWN - PSBA	REVISED -
PLOT DATE = 10/16/2012	CHECKED - CSB	REVISED -
	DATE - 10/2012	REVISED -

**STATE OF ILLINOIS
DEPARTMENT OF TRANSPORTATION**

DRAINAGE PLAN AND PROFILE US ROUTE 34		
SCALE: 1"=50'	SHEET NO. 12 OF 61 SHEETS	STA. 644+00 TO STA. 656+00

F.A.P. RTE. 313	SECTION 7-2 ; 6-1	COUNTY HENDERSON	TOTAL SHEETS 976	SHEET NO. 286
			CONTRACT NO. 68409	
ILLINOIS FED. AID PROJECT				