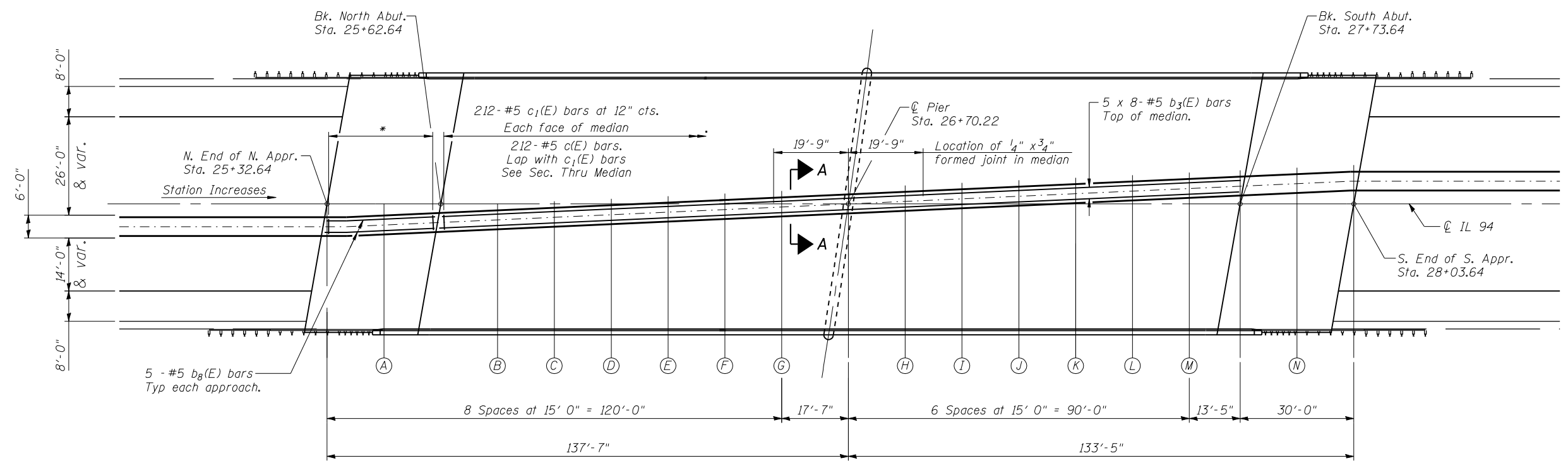
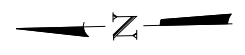


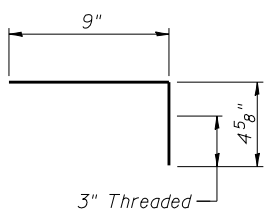
*31- #5 c₁(E) bars at 12" cts.
Each face of median Each approach.
31- #5 c(E) bars. Lap with c₁(E) bars.



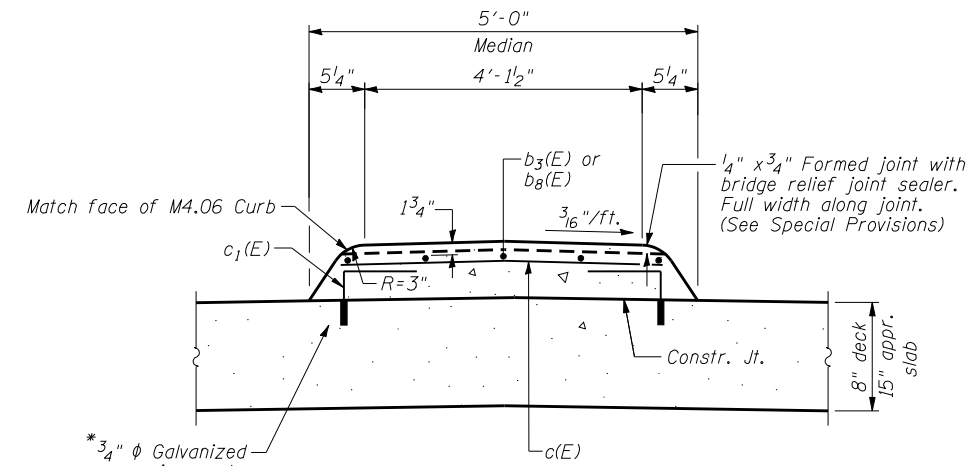
MEDIAN PLAN

OFFSET OF C MEDIAN FROM C ROADWAY

Location	Station	Offset
N. End of N. Appr.	25+32.64	6.00
A	25+47.64	5.55
Bk. of N. Abut.	25+62.64	4.87
B	25+77.64	4.20
C	25+92.64	3.52
D	26+07.64	2.84
E	26+22.64	2.16
F	26+37.64	1.48
G	26+52.64	0.80
C Brg. Pier	26+70.22	0
H	26+85.22	-0.68
I	27+00.22	-1.36
J	27+15.22	-2.03
K	27+30.22	-2.71
L	27+45.22	-3.40
M	27+60.22	-4.07
Bk. S. Abut.	27+73.64	-4.68
N	27+88.64	-5.36
S. End of S. Appr.	28+03.64	-6.00



BAR c₁(E)



SECTION THRU MEDIAN

Note: Concrete and epoxy coated reinforcement bars in the median are included in the bill of material on sheet 10 & 13 of 23.

*Cost included in the cost of Reinforcement Bars, Epoxy Coated.

FILE NAME = E:\99-029-000-median.dwg
DATE PLOTTED = 10/16/2012 10:40:55 AM
CB PROJECT NO. 04065

Coombe-Bloxdorf P.C.
CIVIL ENGINEERS
STRUCTURAL ENGINEERS
LAND SURVEYORS
Design Firm License No. 184-002703

USER NAME = .MML.	DESIGNED - RKM	REVISED -
PLOT SCALE = 32:0.000000' = 1' IN.	CHECKED -	REVISED -
PLOT DATE = 10/16/2012	DRAWN - MML	REVISED -
	CHECKED - MCB	REVISED -

**STATE OF ILLINOIS
DEPARTMENT OF TRANSPORTATION**

**MEDIAN DETAILS
STRUCTURE NO. 036-0065**

SHEET NO. 9 OF 23 SHEETS

F.A.P. RTE.	SECTION	COUNTY	TOTAL SHEETS	SHEET NO.
534	7-2, 6-1	HENDERSON	976	507
CONTRACT NO. 68409				
ILLINOIS FED. AID PROJECT				