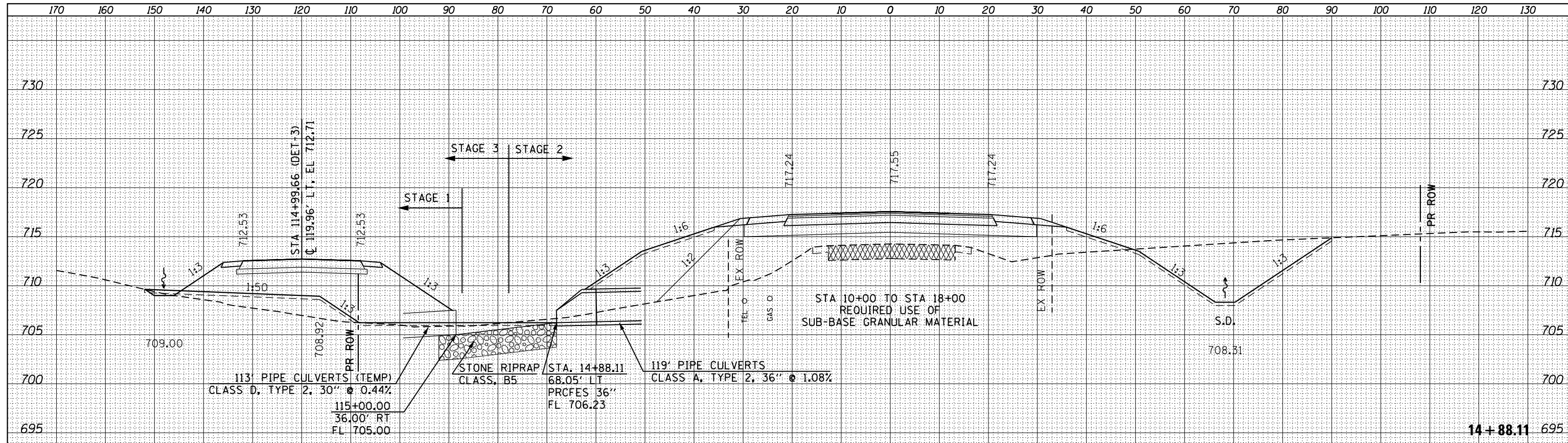
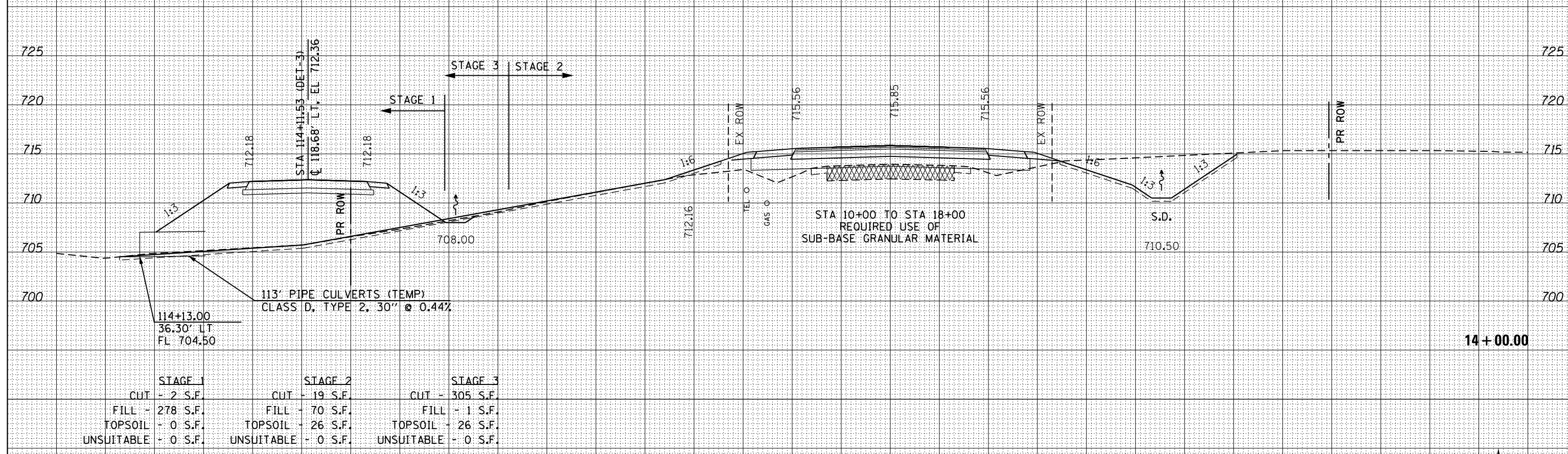


DATE	
BY	
FINAL SURVEY	SURVEYED
NOTE BOOK	PLOTTED
NO.	TEMPLATE
	AREAS CHECKED

DATE	
BY	
ORIGINAL SURVEY	SURVEYED
NOTE BOOK	PLOTTED
NO.	TEMPLATE
	AREAS CHECKED

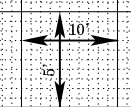


14 + 88.11



14 + 00.00

	STAGE 1	STAGE 2	STAGE 3
CUT	- 2 S.F.	CUT - 19 S.F.	CUT - 305 S.F.
FILL	- 278 S.F.	FILL - 70 S.F.	FILL - 1 S.F.
TOPSOIL	- 0 S.F.	TOPSOIL - 26 S.F.	TOPSOIL - 26 S.F.
UNSUITABLE	- 0 S.F.	UNSUITABLE - 0 S.F.	UNSUITABLE - 0 S.F.



FILE NAME = D468409-SHT-XSHT-IL 94-1500E.dgn

USER NAME = zachl	DESIGNED - DBS	REVISED -
	DRAWN - PSBA	REVISED -
PLOT SCALE = 20.0000' / in.	CHECKED - CSB	REVISED -
PLOT DATE = 10/16/2012	DATE - 10/2012	REVISED -

STATE OF ILLINOIS
DEPARTMENT OF TRANSPORTATION

CROSS SECTIONS
IL ROUTE 94 / 116

SCALE: NOTED SHEET NO. 8 OF 33 SHEETS STA. 14+00.00 TO STA. 14+88.11

F.A.P. RTE.	SECTION	COUNTY	TOTAL SHEETS	SHEET NO.
313	7-2 ; 6-1	HENDERSON	976	836
CONTRACT NO. 68409				
ILLINOIS FED. AID PROJECT				