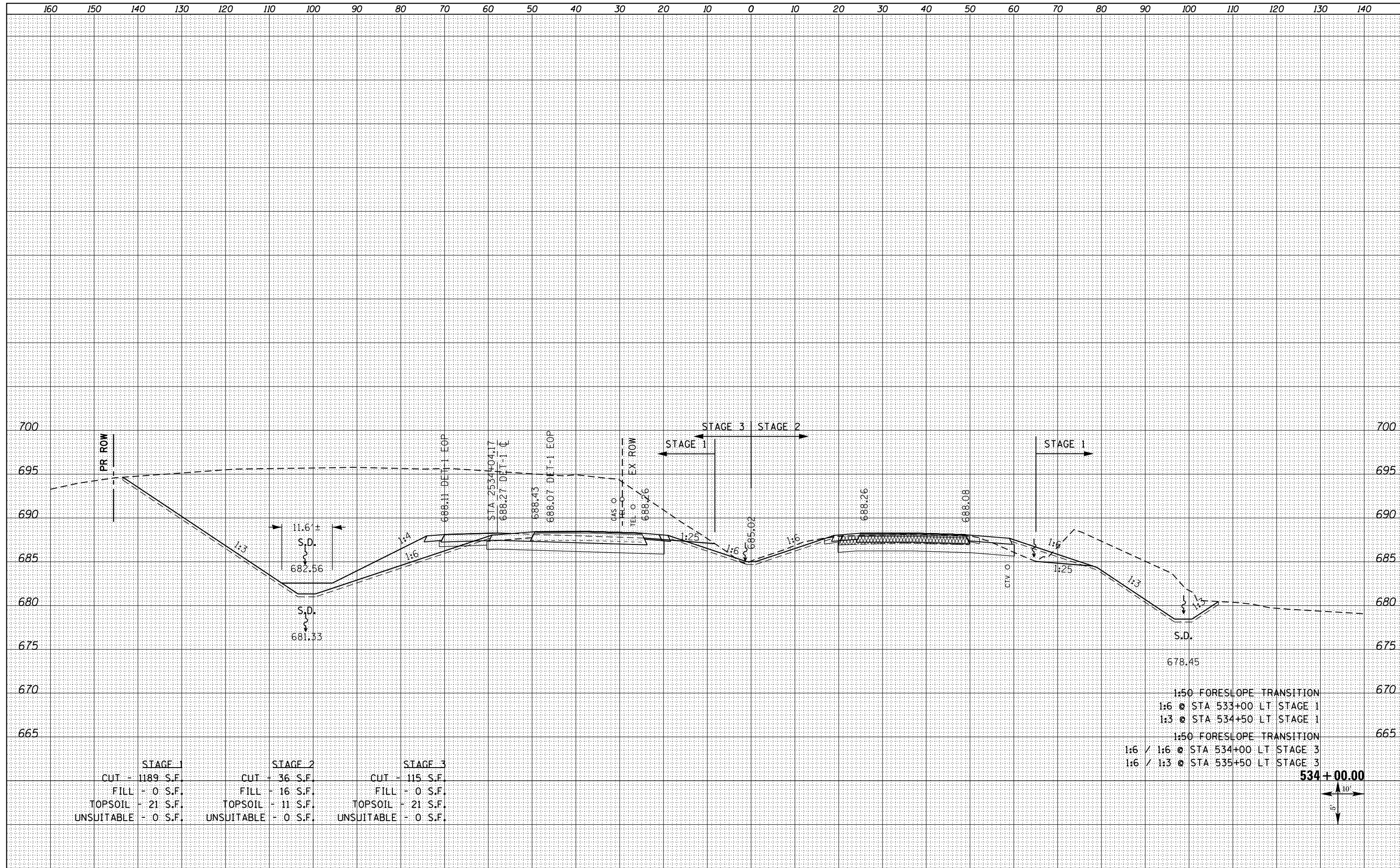


DATE	
BY	
FINISHED	
PLOTTED	
TEMPLATE	
AREAS CHECKED	
NO.	

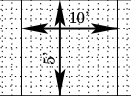
DATE	
BY	
ORIGINAL SURVEY	
PLOTTED	
TEMPLATE	
AREAS CHECKED	
NO.	



	STAGE 1	STAGE 2	STAGE 3
CUT	- 1189 S.F.	- 36 S.F.	- 115 S.F.
FILL	- 0 S.F.	- 16 S.F.	- 0 S.F.
TOPSOIL	- 21 S.F.	- 11 S.F.	- 21 S.F.
UNSUITABLE	- 0 S.F.	- 0 S.F.	- 0 S.F.

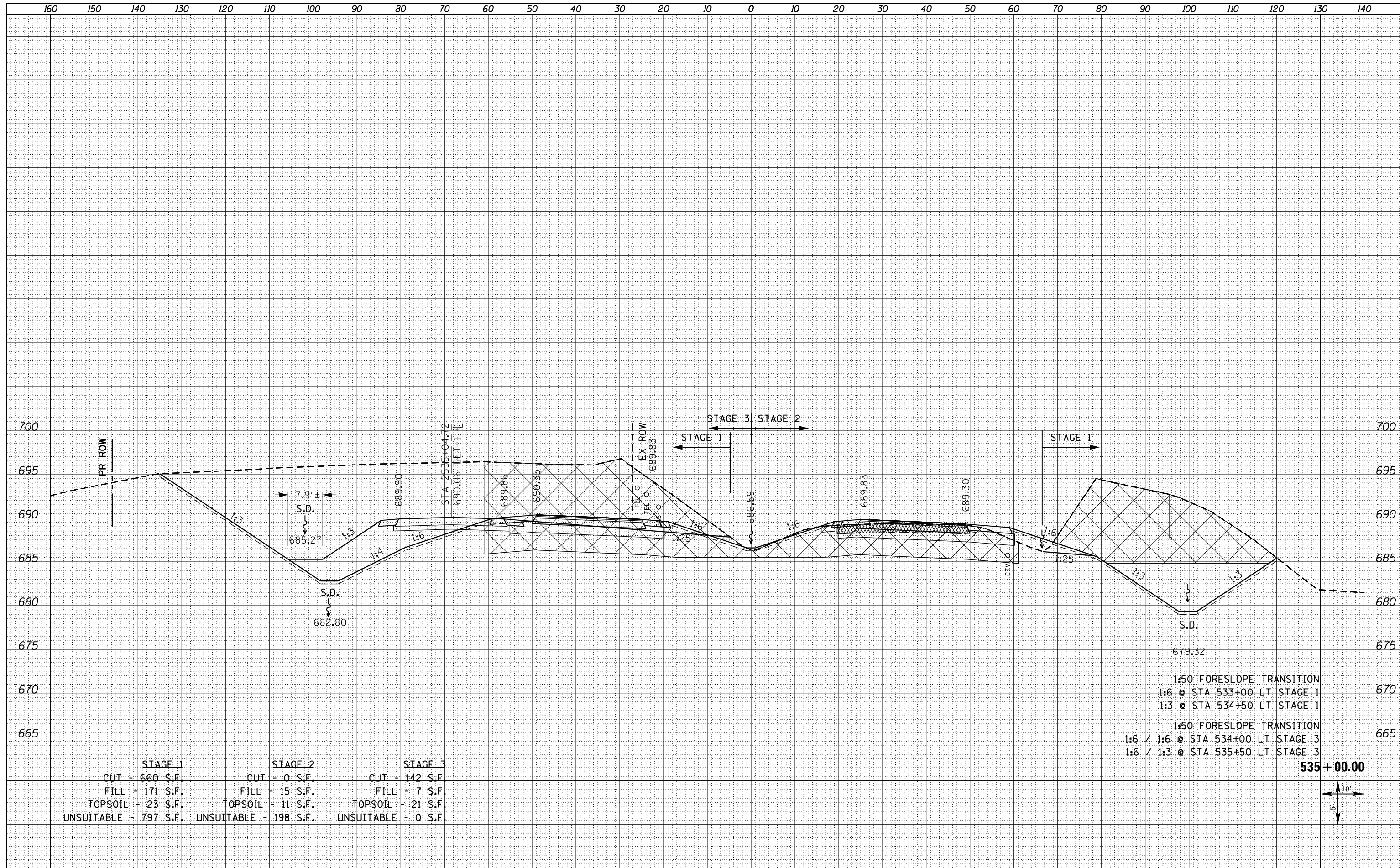
1:50 FORESLOPE TRANSITION  
 1:6 @ STA 533+00 LT STAGE 1  
 1:3 @ STA 534+50 LT STAGE 1  
 1:50 FORESLOPE TRANSITION  
 1:6 / 1:6 @ STA 534+00 LT STAGE 3  
 1:6 / 1:3 @ STA 535+50 LT STAGE 3

534 + 00.00



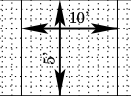
DATE	
BY	
FINISHED	
PLOTTED	
TEMPLATE	
AREAS	
CHECKED	
NO.	

DATE	
BY	
ORIGINAL	
SURVEY	
PLOTTED	
TEMPLATE	
AREAS	
CHECKED	
NO.	



1:50 FORESLOPE TRANSITION  
 1:6 @ STA 533+00 LT STAGE 1  
 1:3 @ STA 534+50 LT STAGE 1  
 1:50 FORESLOPE TRANSITION  
 1:6 / 1:6 @ STA 534+00 LT STAGE 3  
 1:6 / 1:3 @ STA 535+50 LT STAGE 3

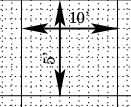
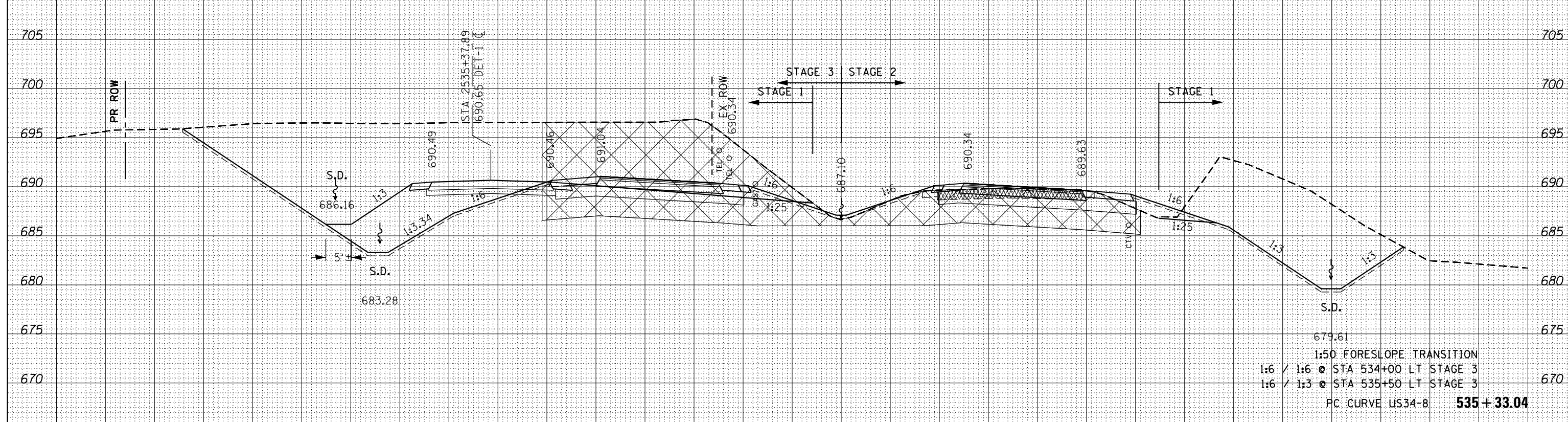
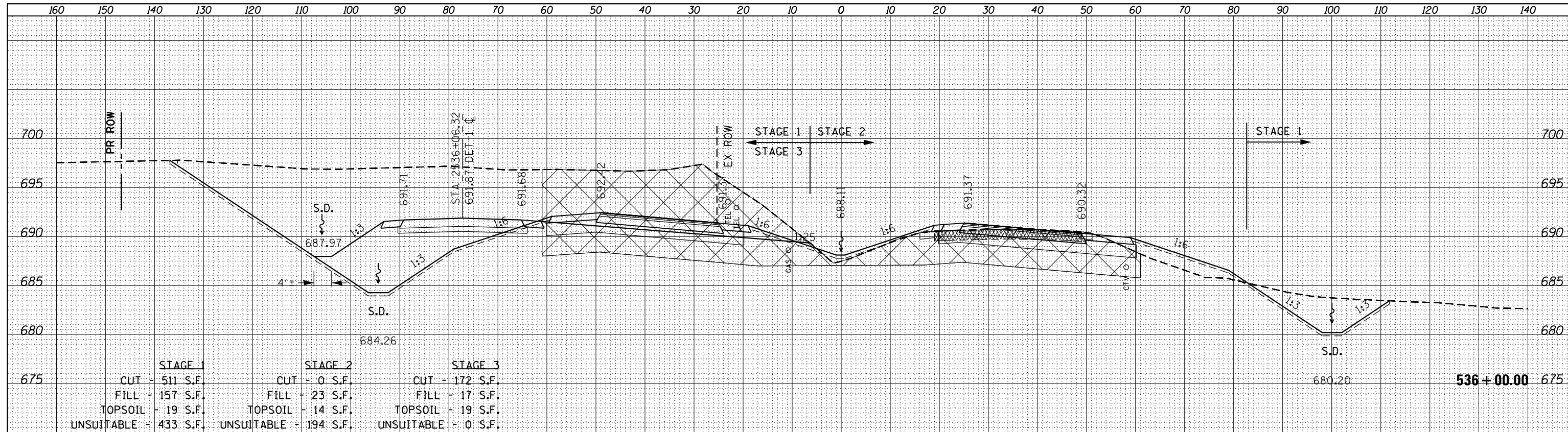
535 + 00.00



STAGE 1	STAGE 2	STAGE 3
CUT - 660 S.F.	CUT - 0 S.F.	CUT - 142 S.F.
FILL - 171 S.F.	FILL - 15 S.F.	FILL - 7 S.F.
TOPSOIL - 23 S.F.	TOPSOIL - 11 S.F.	TOPSOIL - 21 S.F.
UNSUITABLE - 797 S.F.	UNSUITABLE - 198 S.F.	UNSUITABLE - 0 S.F.

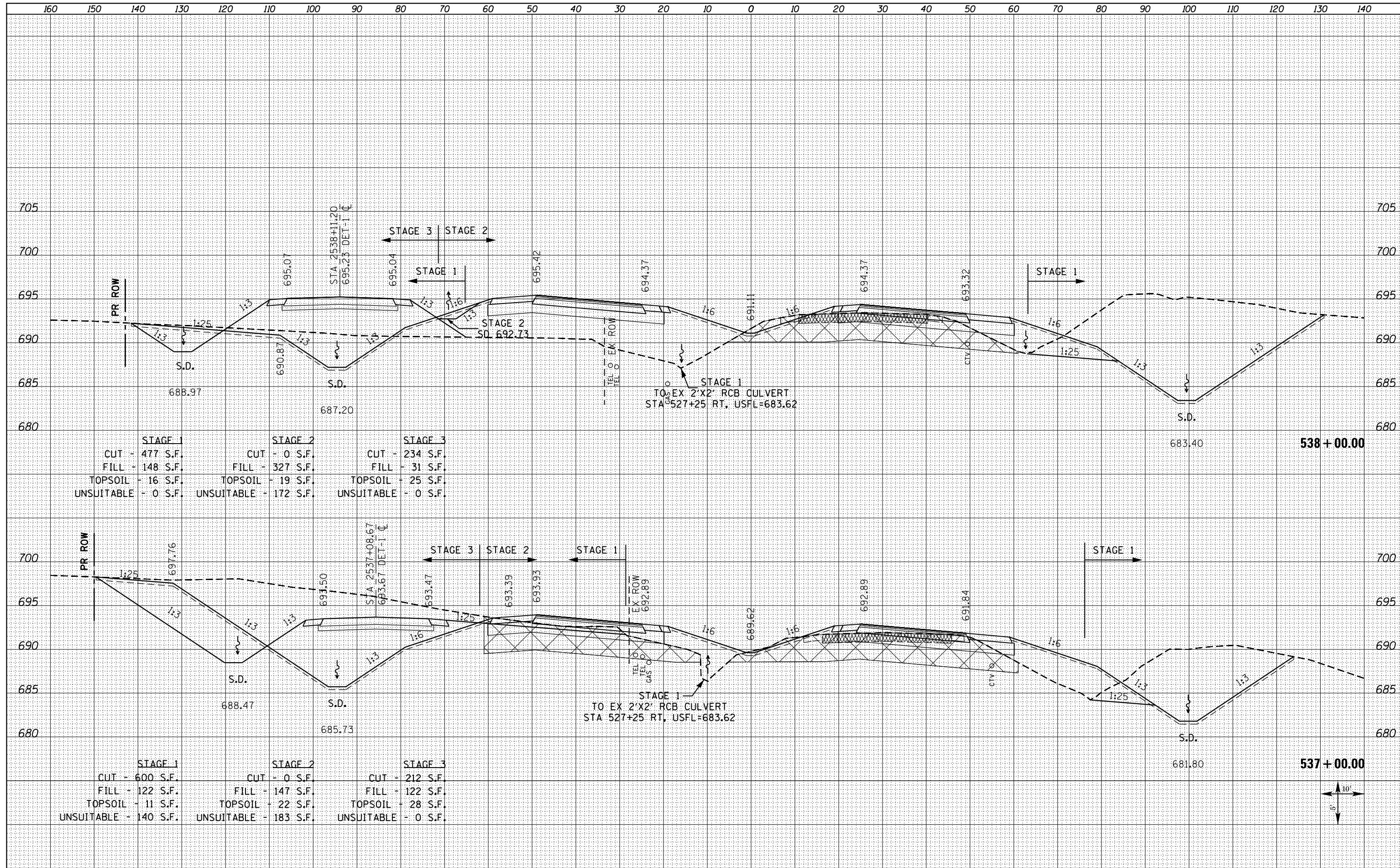
DATE	
BY	
FINISHED	
PLOTTED	
TEMPLATE	
AREAS CHECKED	
NO.	

DATE	
BY	
ORIGINAL SURVEY	
PLOTTED	
TEMPLATE	
AREAS CHECKED	
NO.	



DATE	
BY	
FINAL SURVEY	SURVEYED
NOTE BOOK	PLOTTED
NO.	TEMPLATE
	AREAS CHECKED

DATE	
BY	
ORIGINAL SURVEY	SURVEYED
NOTE BOOK	PLOTTED
NO.	TEMPLATE
	AREAS CHECKED



FILE NAME = D468409-SHT-XSSHT-US34-A.dgn

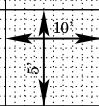
USER NAME = danw	DESIGNED -	REVISED -
	DRAWN -	REVISED -
PLOT SCALE = 20.0000' / in.	CHECKED -	REVISED -
PLOT DATE = 10/16/2012	DATE -	REVISED -

**STATE OF ILLINOIS  
DEPARTMENT OF TRANSPORTATION**

**CROSS SECTIONS  
US ROUTE 34**

SCALE: NOTED SHEET NO. 29 OF 209 SHEETS STA. 537+00.00 TO STA. 538+00.00

F.A.P. RTE.	SECTION	COUNTY	TOTAL SHEETS	SHEET NO.
313	7-2 ; 6-1	HENDERSON	976	604
			CONTRACT NO. 68409	
ILLINOIS FED. AID PROJECT				

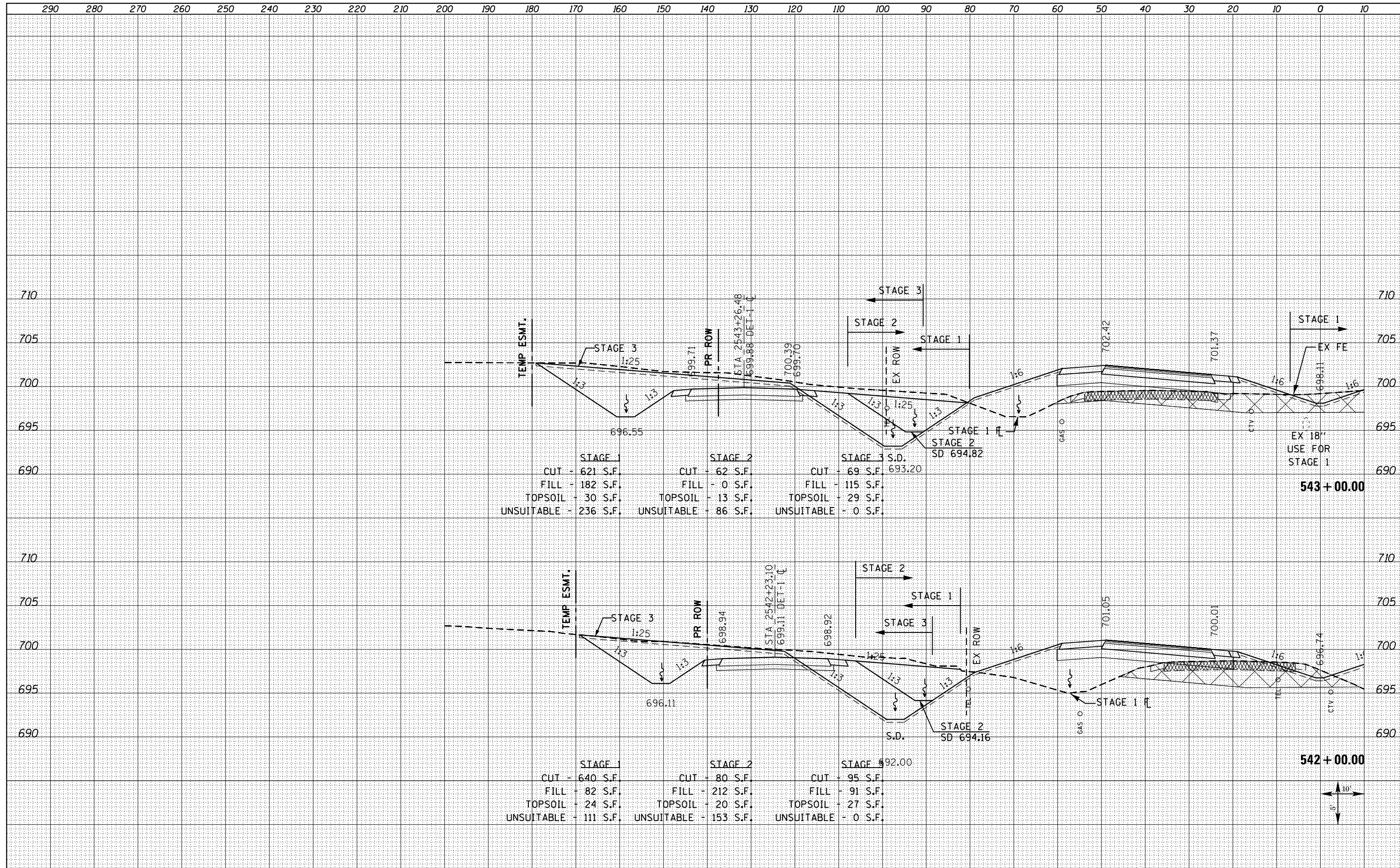






DATE	
BY	
FINISHED SURVEY	
PLOTTED	
NOTE BOOK	
AREAS CHECKED	
NO.	

DATE	
BY	
ORIGINAL SURVEY	
PLOTTED	
NOTE BOOK	
AREAS CHECKED	
NO.	



STAGE 1	STAGE 2	STAGE 3	S.D.
CUT - 621 S.F.	CUT - 62 S.F.	CUT - 69 S.F.	693.20
FILL - 182 S.F.	FILL - 0 S.F.	FILL - 115 S.F.	
TOPSOIL - 30 S.F.	TOPSOIL - 13 S.F.	TOPSOIL - 29 S.F.	
UNSUITABLE - 236 S.F.	UNSUITABLE - 86 S.F.	UNSUITABLE - 0 S.F.	

STAGE 1	STAGE 2	STAGE 3	S.D.
CUT - 640 S.F.	CUT - 80 S.F.	CUT - 95 S.F.	692.00
FILL - 82 S.F.	FILL - 212 S.F.	FILL - 91 S.F.	
TOPSOIL - 24 S.F.	TOPSOIL - 20 S.F.	TOPSOIL - 27 S.F.	
UNSUITABLE - 111 S.F.	UNSUITABLE - 153 S.F.	UNSUITABLE - 0 S.F.	

FILE NAME = D468409-SHT-XSHT-US34-A.dgn

USER NAME = danw	DESIGNED -	REVISED -
	DRAWN -	REVISED -
PLOT SCALE = 20.0000' / in.	CHECKED -	REVISED -
PLOT DATE = 10/16/2012	DATE -	REVISED -

**STATE OF ILLINOIS  
DEPARTMENT OF TRANSPORTATION**

**CROSS SECTIONS  
US ROUTE 34**

SCALE: NOTED      SHEET NO. 32L OF 209 SHEETS      STA. 542+00.00 TO STA. 543+00.00

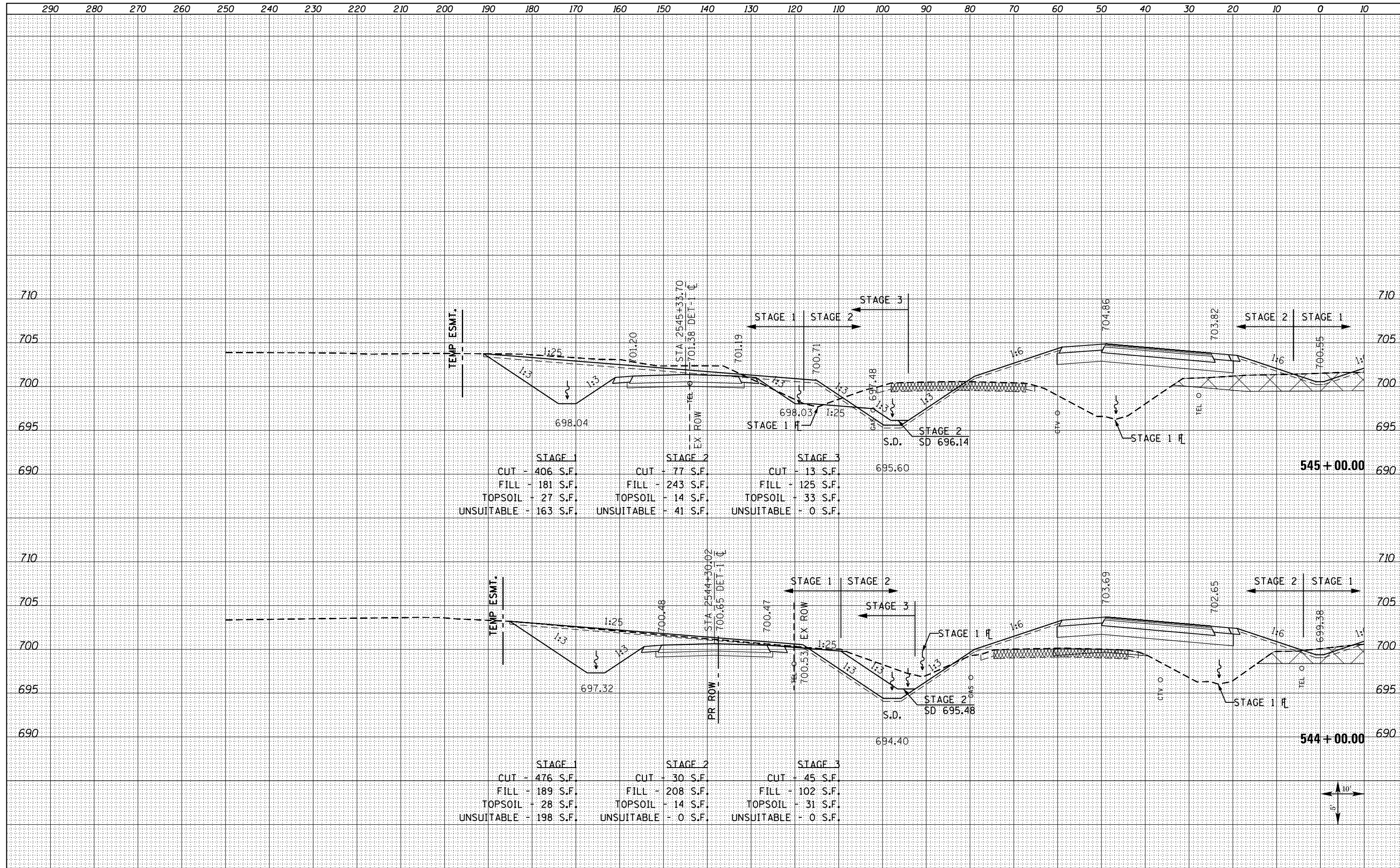
F.A.P. RTE.	SECTION	COUNTY	TOTAL SHEETS	SHEET NO.
313	7-2 ; 6-1	HENDERSON	976	607
CONTRACT NO. 68409			ILLINOIS FED. AID PROJECT	





DATE	
BY	
FINISHED SURVEY	
PLOTTED	
TEMPLATE	
NOTE BOOK	
AREAS CHECKED	
NO.	

DATE	
BY	
ORIGINAL SURVEY	
PLOTTED	
TEMPLATE	
NOTE BOOK	
AREAS CHECKED	
NO.	



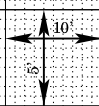
FILE NAME = D468409-SHT-XSHT-US34-A.dgn  
 USER NAME = danw  
 PLOT SCALE = 20.0000' / in.  
 PLOT DATE = 10/16/2012

DESIGNED -	REVISED -
DRAWN -	REVISED -
CHECKED -	REVISED -
DATE -	REVISED -

**STATE OF ILLINOIS  
 DEPARTMENT OF TRANSPORTATION**

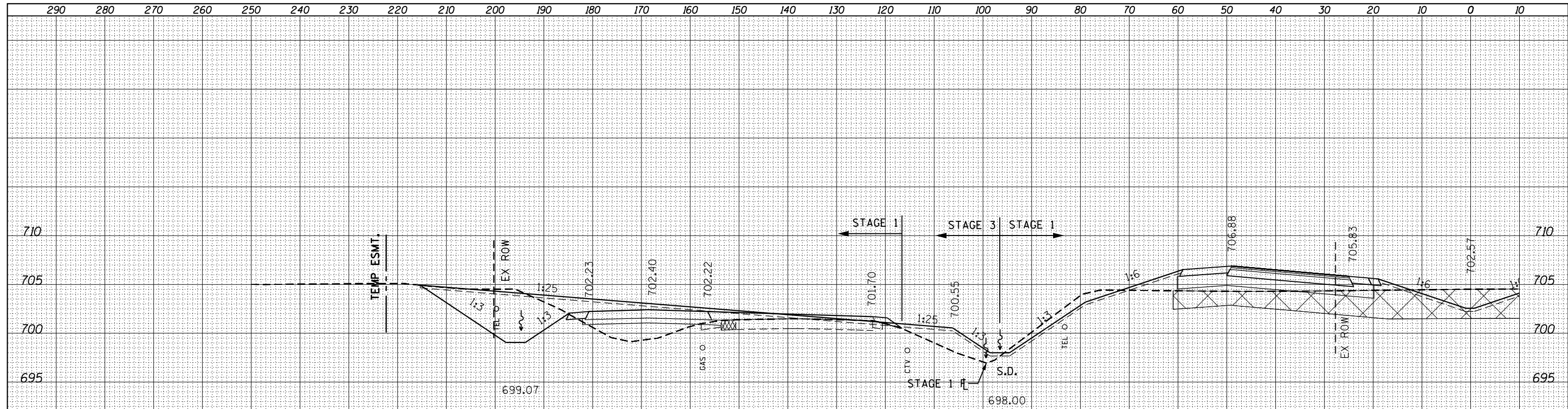
**CROSS SECTIONS  
 US ROUTE 34**  
 SCALE: NOTED  
 SHEET NO. 33L OF 209 SHEETS  
 STA. 544+00.00 TO STA. 545+00.00

F.A.P. RTE.	SECTION	COUNTY	TOTAL SHEETS	SHEET NO.
313	7-2 ; 6-1	HENDERSON	976	609
				CONTRACT NO. 68409
ILLINOIS FED. AID PROJECT				



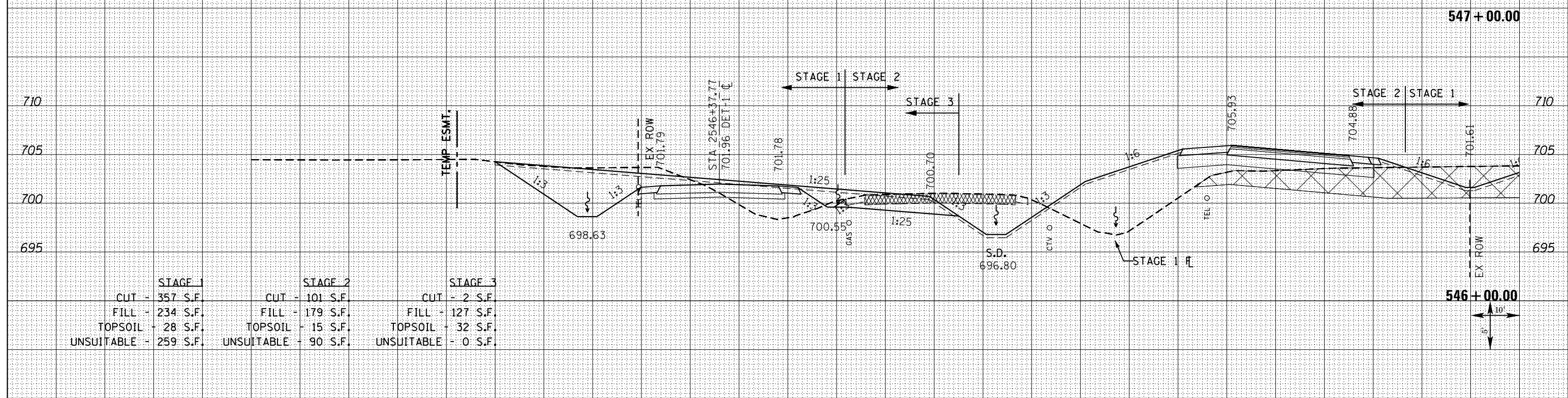


DATE	
BY	
FINISHED SURVEY	
PLOTTED TEMPLATE	
NOTE BOOK	
AREAS CHECKED	
NO.	



STAGE 1		STAGE 3	
CUT	- 332 S.F.	CUT	- 17 S.F.
FILL	- 393 S.F.	FILL	- 126 S.F.
TOPSOIL	- 40 S.F.	TOPSOIL	- 35 S.F.
UNSUITABLE	- 344 S.F.	UNSUITABLE	- 0 S.F.

DATE	
BY	
ORIGINAL SURVEY	
PLOTTED TEMPLATE	
NOTE BOOK	
AREAS CHECKED	
NO.	



STAGE 1		STAGE 2		STAGE 3	
CUT	- 357 S.F.	CUT	- 101 S.F.	CUT	- 2 S.F.
FILL	- 234 S.F.	FILL	- 179 S.F.	FILL	- 127 S.F.
TOPSOIL	- 28 S.F.	TOPSOIL	- 15 S.F.	TOPSOIL	- 32 S.F.
UNSUITABLE	- 259 S.F.	UNSUITABLE	- 90 S.F.	UNSUITABLE	- 0 S.F.

FILE NAME = D468409-SHT-XSHT-US34-A.dgn

USER NAME = danw  
 PLOT SCALE = 20.0000' / in.  
 PLOT DATE = 10/16/2012

DESIGNED	-	REVISED	-
DRAWN	-	REVISED	-
CHECKED	-	REVISED	-
DATE	-	REVISED	-

**STATE OF ILLINOIS  
DEPARTMENT OF TRANSPORTATION**

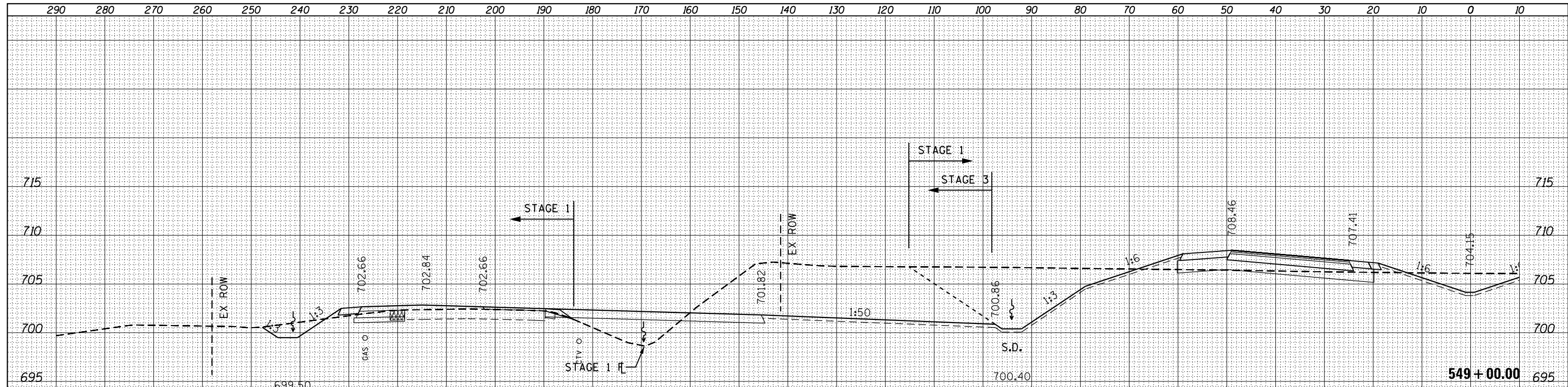
**CROSS SECTIONS  
US ROUTE 34**

SCALE: NOTED SHEET NO. 34L OF 209 SHEETS STA. 546+00.00 TO STA. 547+00.00

F.A.P. RTE.	SECTION	COUNTY	TOTAL SHEETS	SHEET NO.
313	7-2 ; 6-1	HENDERSON	976	611
CONTRACT NO. 68409			ILLINOIS FED. AID PROJECT	

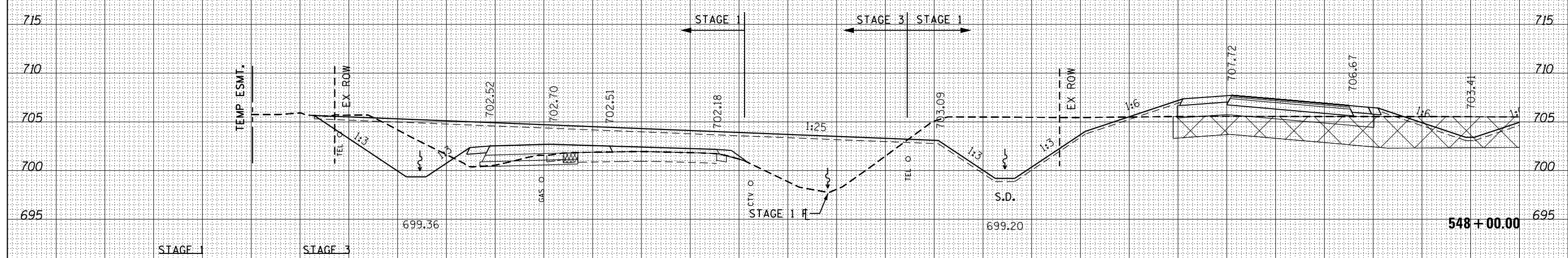


DATE	
BY	
FINAL SURVEY	SURVEYED
NOTE BOOK	PLOTTED
NO.	TEMPLATE
	AREAS CHECKED

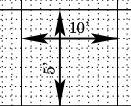


STAGE 1		STAGE 3	
CUT	- 369 S.F.	CUT	- 287 S.F.
FILL	- 42 S.F.	FILL	- 35 S.F.
TOPSOIL	- 38 S.F.	TOPSOIL	- 0 S.F.
UNSUITABLE	- 0 S.F.	UNSUITABLE	- 0 S.F.

DATE	
BY	
ORIGINAL SURVEY	SURVEYED
NOTE BOOK	PLOTTED
NO.	TEMPLATE
	AREAS CHECKED



STAGE 1		STAGE 3	
CUT	- 436 S.F.	CUT	- 0 S.F.
FILL	- 370 S.F.	FILL	- 322 S.F.
TOPSOIL	- 47 S.F.	TOPSOIL	- 41 S.F.
UNSUITABLE	- 368 S.F.	UNSUITABLE	- 0 S.F.



FILE NAME = D468409-SHT-XSHT-US34-A.dgn

USER NAME = danw	DESIGNED -	REVISED -
	DRAWN -	REVISED -
PLOT SCALE = 20.0000' / in.	CHECKED -	REVISED -
PLOT DATE = 10/16/2012	DATE -	REVISED -

**STATE OF ILLINOIS  
DEPARTMENT OF TRANSPORTATION**

**CROSS SECTIONS  
US ROUTE 34**

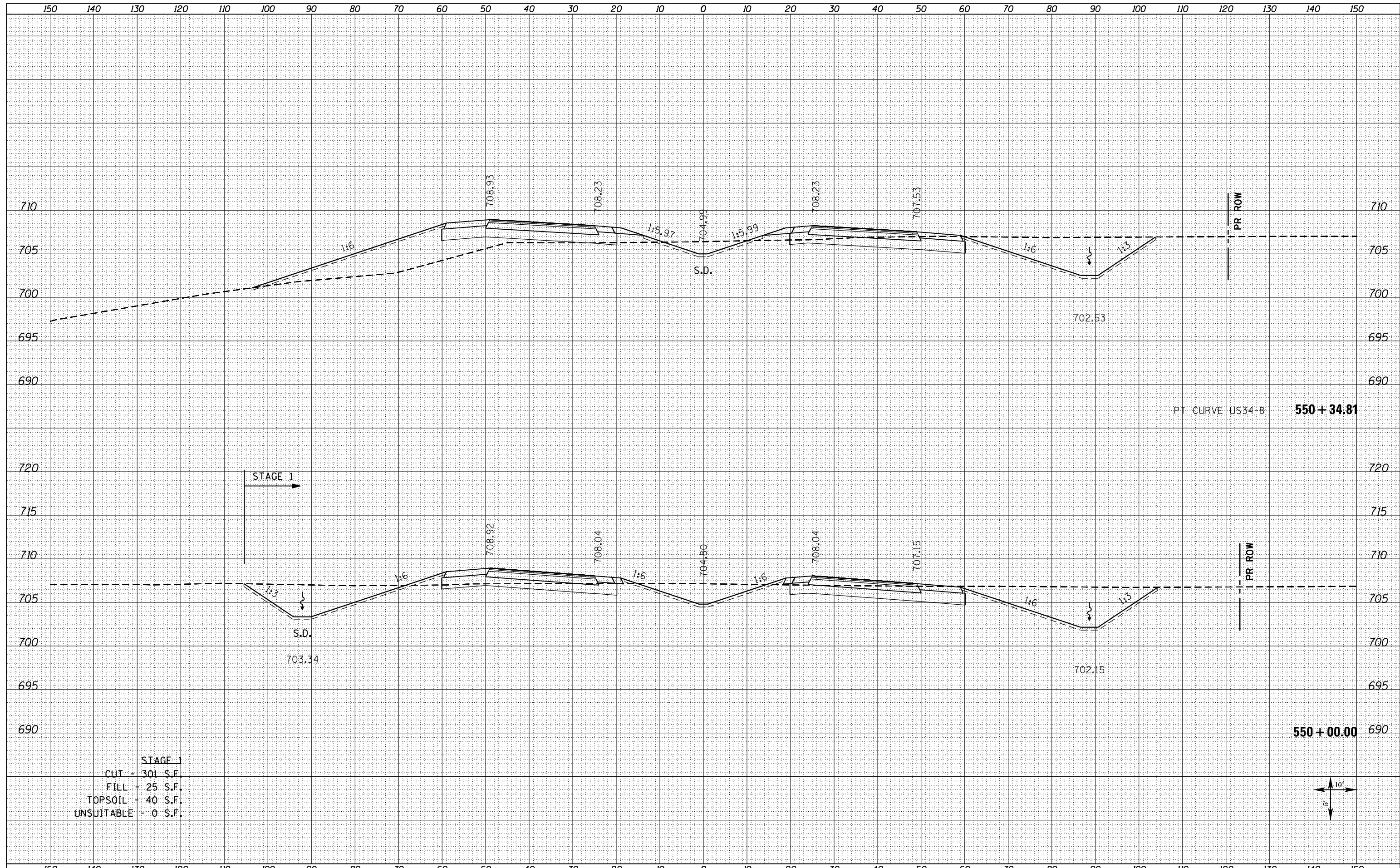
SCALE: NOTED    SHEET NO. 35L OF 209 SHEETS    STA. 548+00.00 TO STA. 549+00.00

F.A.P. RTE.	SECTION	COUNTY	TOTAL SHEETS	SHEET NO.
313	7-2 ; 6-1	HENDERSON	976	613
CONTRACT NO. 68409				
ILLINOIS FED. AID PROJECT				



DATE	
BY	
SURVEYED	
PLOTTED	
TEMPLATE	
AREAS	
CHECKED	
FINAL SURVEY NO.	
NOTE BOOK NO.	

DATE	
BY	
SURVEYED	
PLOTTED	
TEMPLATE	
AREAS	
CHECKED	
ORIGINAL SURVEY NO.	
NOTE BOOK NO.	



**STAGE 1**  
 CUT - 301 S.F.  
 FILL - 25 S.F.  
 TOPSOIL - 40 S.F.  
 UNSUITABLE - 0 S.F.



FILE NAME = D468409-SHT-XSHT-US34-A.dgn

USER NAME = danw	DESIGNED -	REVISED -
	DRAWN -	REVISED -
PLOT SCALE = 20.0000' / in.	CHECKED -	REVISED -
PLOT DATE = 10/16/2012	DATE -	REVISED -

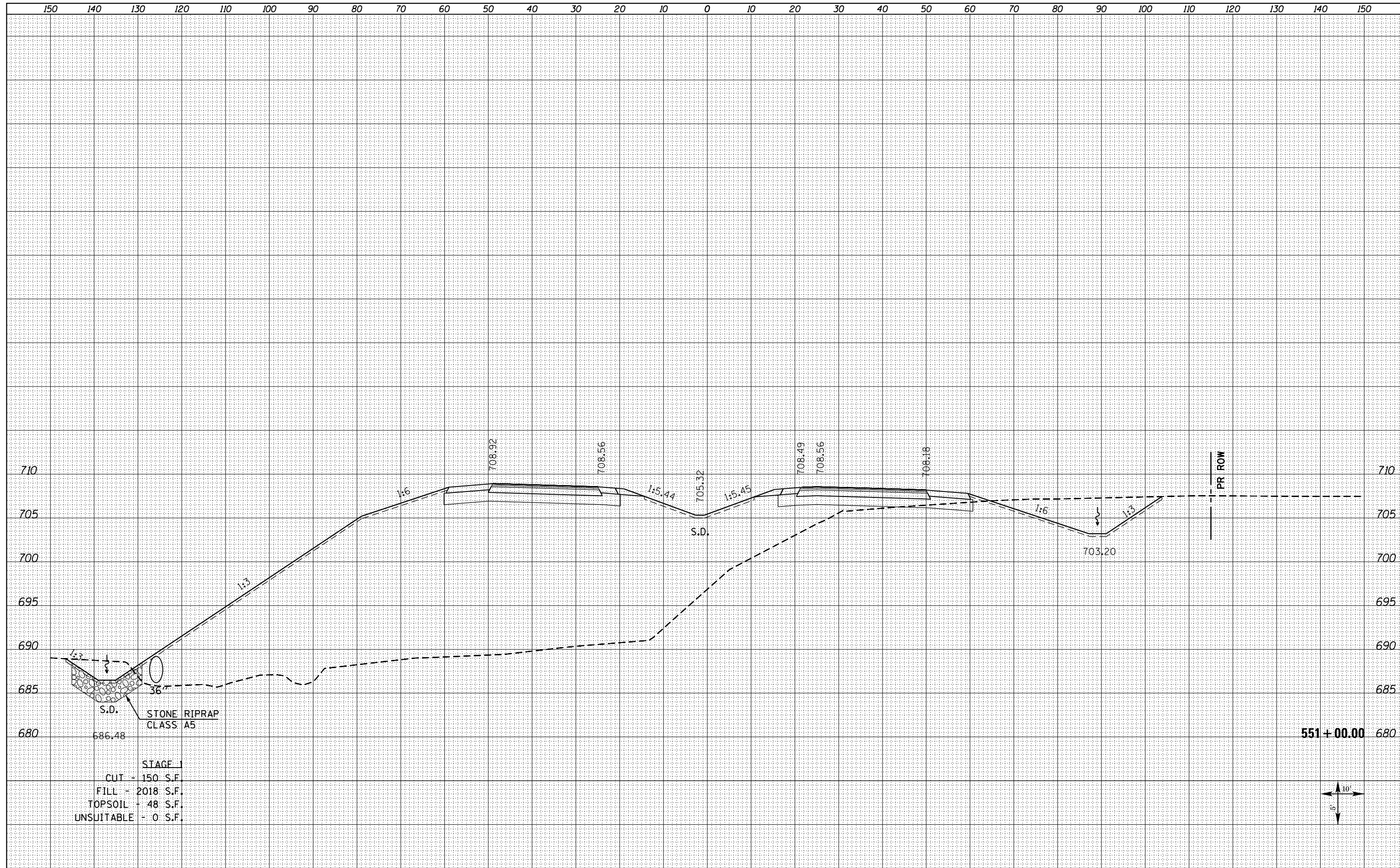
**STATE OF ILLINOIS  
 DEPARTMENT OF TRANSPORTATION**

**CROSS SECTIONS  
 US ROUTE 34**  
 SCALE: NOTED SHEET NO. 36 OF 209 SHEETS STA. 550+00.00 TO STA. 550+34.81

F.A.P. RTE.	SECTION	COUNTY	TOTAL SHEETS	SHEET NO.
313	7-2 ; 6-1	HENDERSON	976	615
				CONTRACT NO. 68409
ILLINOIS FED. AID PROJECT				

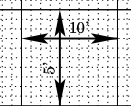
DATE	
BY	
FINAL SURVEY	SURVEYED
NOTE BOOK	PLOTTED
NO.	TEMPLATE
	AREAS
	CHECKED

DATE	
BY	
ORIGINAL SURVEY	SURVEYED
NOTE BOOK	PLOTTED
NO.	TEMPLATE
	AREAS
	CHECKED



STAGE 1  
 CUT - 150 S.F.  
 FILL - 2018 S.F.  
 TOPSOIL - 48 S.F.  
 UNSUITABLE - 0 S.F.

551 + 00.00

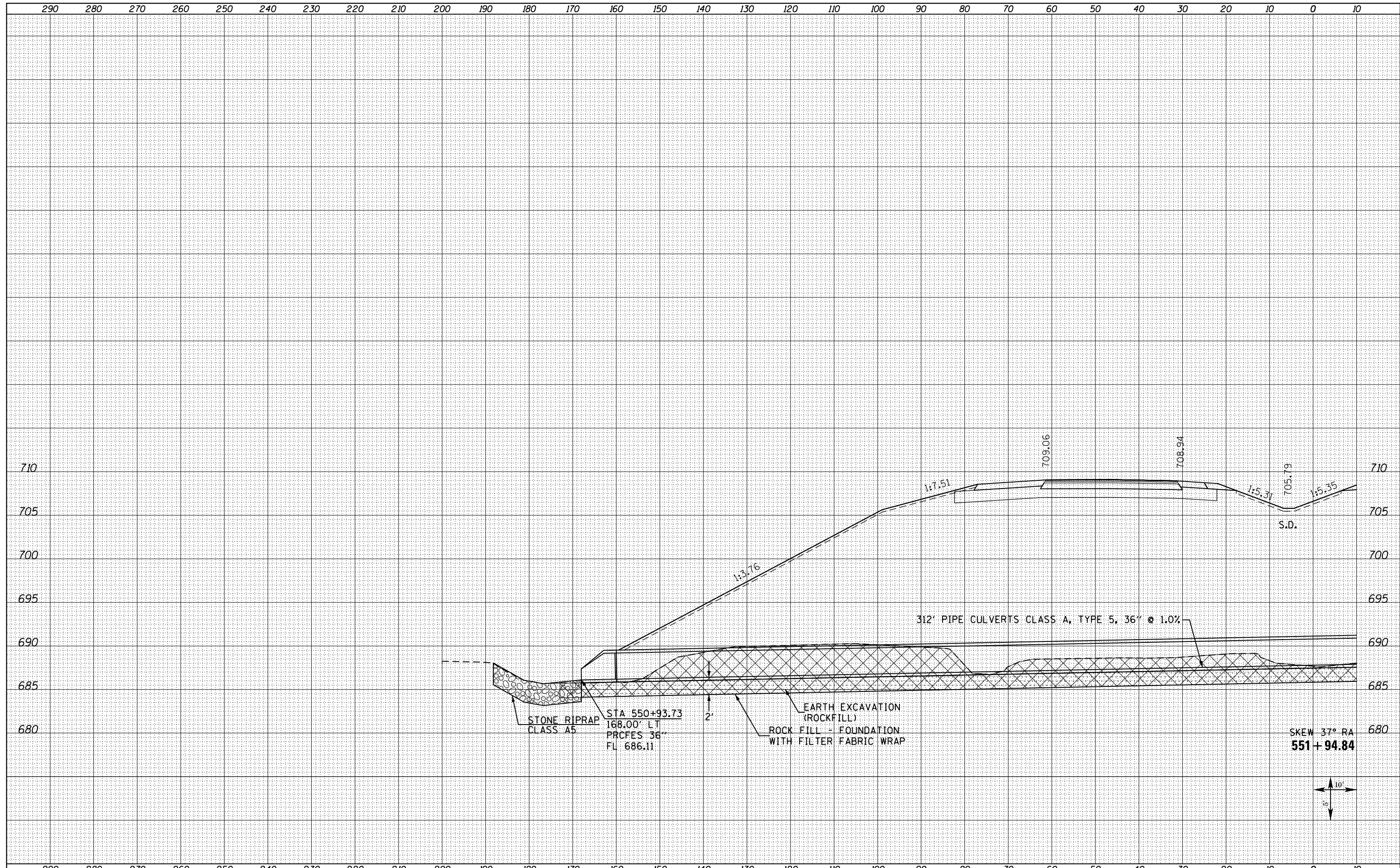


FILE NAME = D468409-SHT-XSHT-US34-A.dgn	USER NAME = danw	DESIGNED -	REVISED -	<b>STATE OF ILLINOIS</b> <b>DEPARTMENT OF TRANSPORTATION</b>	<b>CROSS SECTIONS</b> <b>US ROUTE 34</b>			F.A.P. RTE. 313	SECTION 7-2 ; 6-1	COUNTY HENDERSON	TOTAL SHEETS 976	SHEET NO. 616
	PLOT SCALE = 20.0000' / in.	DRAWN -	REVISED -					SCALE: NOTED			SHEET NO. 37 OF 209 SHEETS	
	PLOT DATE = 10/16/2012	CHECKED -	REVISED -		STA. 551+00.00 TO STA. 551+00.00			ILLINOIS FED. AID PROJECT				
		DATE -	REVISED -									



DATE	
BY	
FINAL SURVEY	SURVEYED
NOTE BOOK	PLOTTED
NO.	TEMPLATE
	AREAS CHECKED

DATE	
BY	
ORIGINAL SURVEY	SURVEYED
NOTE BOOK	PLOTTED
NO.	TEMPLATE
	AREAS CHECKED



FILE NAME = D468409-SHT-XSHT-US34-A.dgn

USER NAME = danw	DESIGNED -	REVISED -
PLOT SCALE = 20.0000' / in.	DRAWN -	REVISED -
PLOT DATE = 10/16/2012	CHECKED -	REVISED -
	DATE -	REVISED -

**STATE OF ILLINOIS  
DEPARTMENT OF TRANSPORTATION**

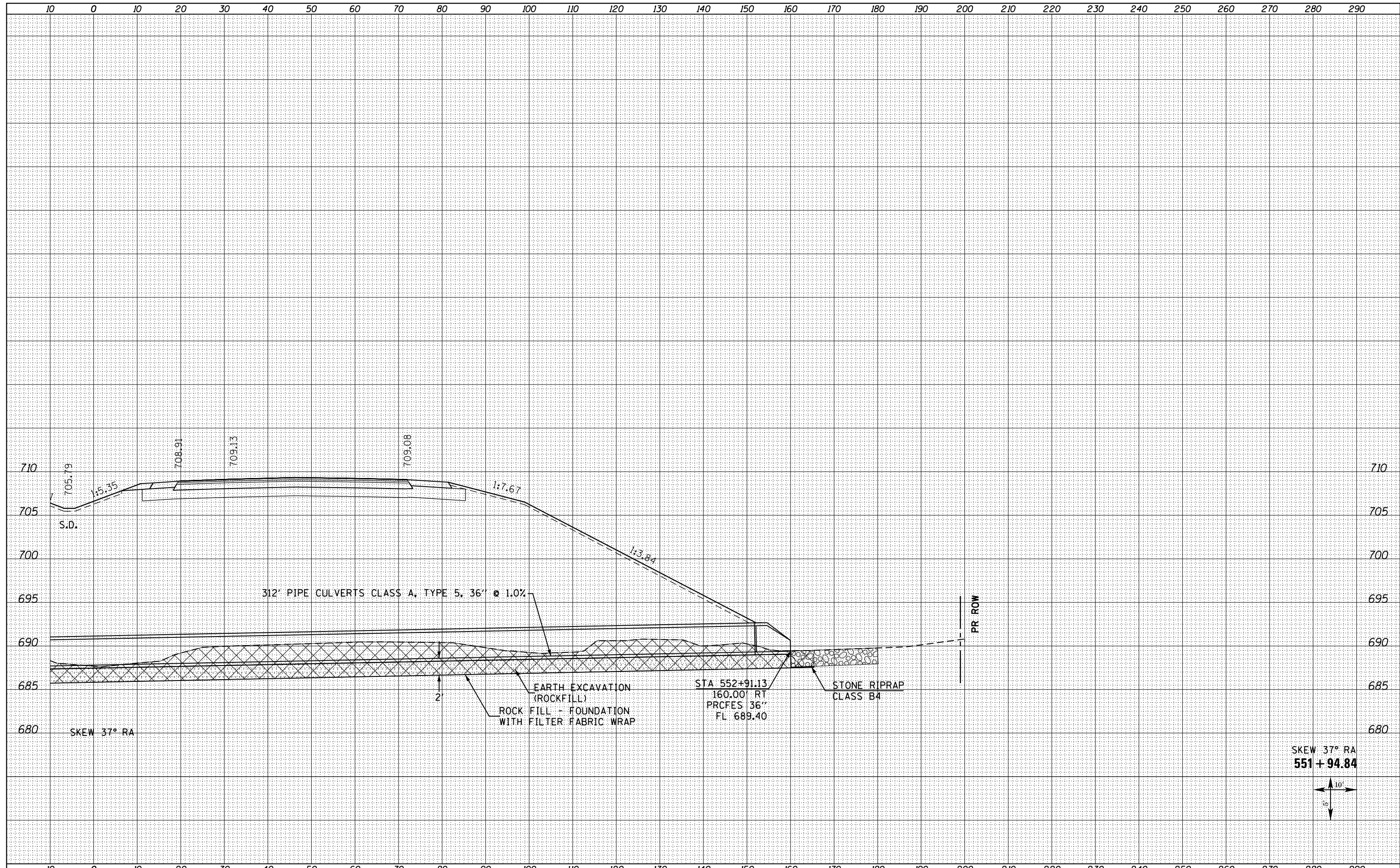
**CROSS SECTIONS  
US ROUTE 34**

SCALE: NOTED      SHEET NO. 38L OF 209 SHEETS      STA. 551+94.84 TO STA. 551+94.84

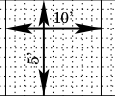
F.A.P. RTE.	SECTION	COUNTY	TOTAL SHEETS	SHEET NO.
313	7-2 ; 6-1	HENDERSON	976	617
CONTRACT NO. 68409			ILLINOIS FED. AID PROJECT	

DATE	
BY	
SURVEYED	
PLOTTED	
TEMPLATE	
AREAS CHECKED	
FINAL SURVEY	
NOTE BOOK	
NO.	

DATE	
BY	
SURVEYED	
PLOTTED	
TEMPLATE	
AREAS CHECKED	
ORIGINAL SURVEY	
NOTE BOOK	
NO.	



SKEW 37° RA  
551 + 94.84



FILE NAME = D468409-SHT-XSHT-US34-A.dgn

USER NAME = danw	DESIGNED -	REVISED -
PLOT SCALE = 20.0000' / in.	DRAWN -	REVISED -
PLOT DATE = 10/16/2012	CHECKED -	REVISED -
	DATE -	REVISED -

**STATE OF ILLINOIS  
DEPARTMENT OF TRANSPORTATION**

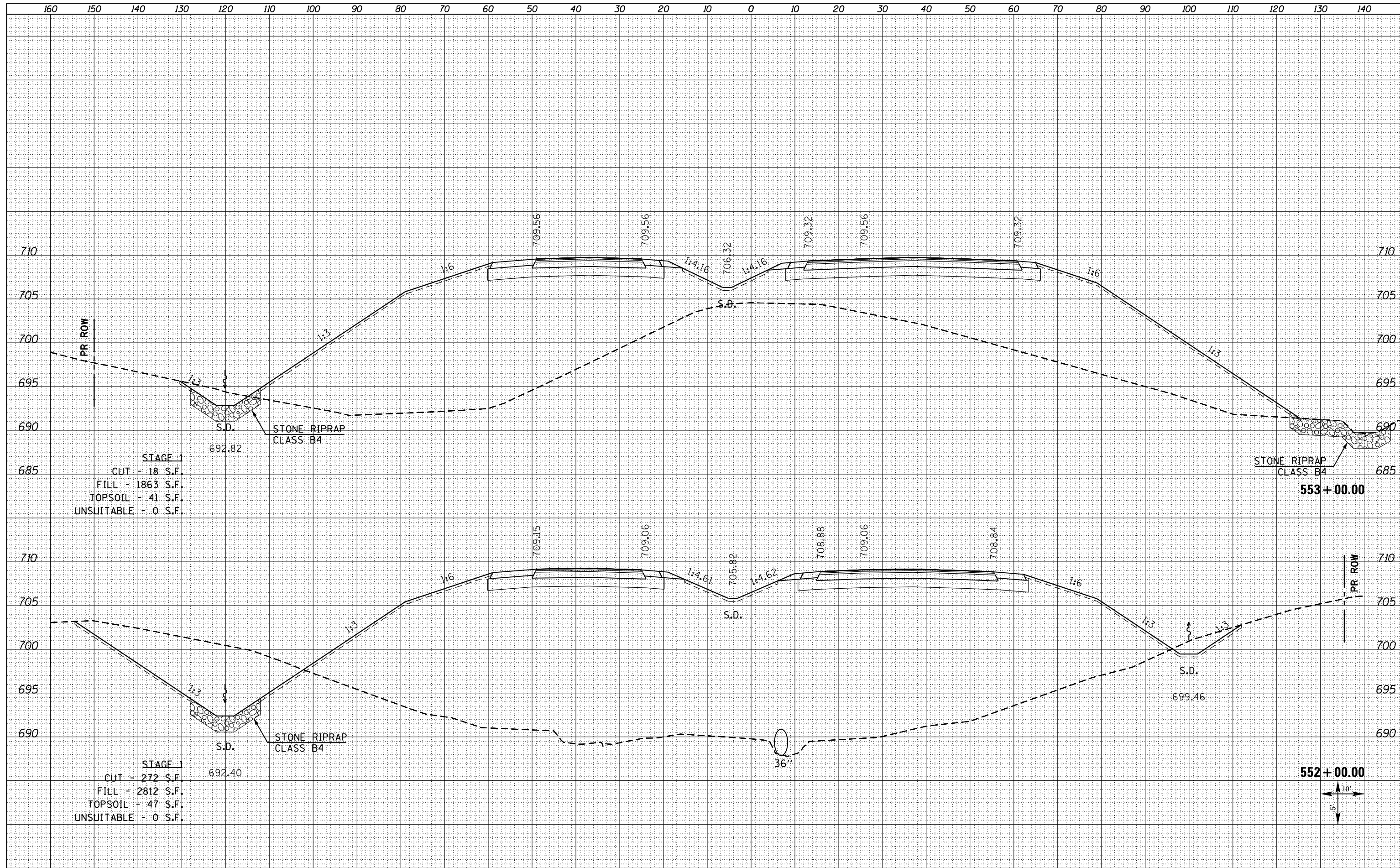
**CROSS SECTIONS  
US ROUTE 34**

SCALE: NOTED    SHEET NO. 38R OF 209 SHEETS    STA. 551+94.84 TO STA. 551+94.84

F.A.P. RTE.	SECTION	COUNTY	TOTAL SHEETS	SHEET NO.
313	7-2 ; 6-1	HENDERSON	976	618
CONTRACT NO. 68409				
ILLINOIS FED. AID PROJECT				

DATE	
BY	
FINISHED SURVEY	
PLOTTED	
TEMPLATE	
NOTE BOOK	
AREAS CHECKED	
NO.	

DATE	
BY	
ORIGINAL SURVEY	
PLOTTED	
TEMPLATE	
NOTE BOOK	
AREAS CHECKED	
NO.	



**STAGE 1**  
 CUT - 18 S.F.  
 FILL - 1863 S.F.  
 TOPSOIL - 41 S.F.  
 UNSUITABLE - 0 S.F.

**STAGE 1**  
 CUT - 272 S.F.  
 FILL - 2812 S.F.  
 TOPSOIL - 47 S.F.  
 UNSUITABLE - 0 S.F.

FILE NAME = D468409-SHT-XSHT-US34-A.dgn  
 USER NAME = danw  
 PLOT SCALE = 20.0000' / in.  
 PLOT DATE = 10/16/2012

DESIGNED -	REVISED -
DRAWN -	REVISED -
CHECKED -	REVISED -
DATE -	REVISED -

**STATE OF ILLINOIS  
 DEPARTMENT OF TRANSPORTATION**

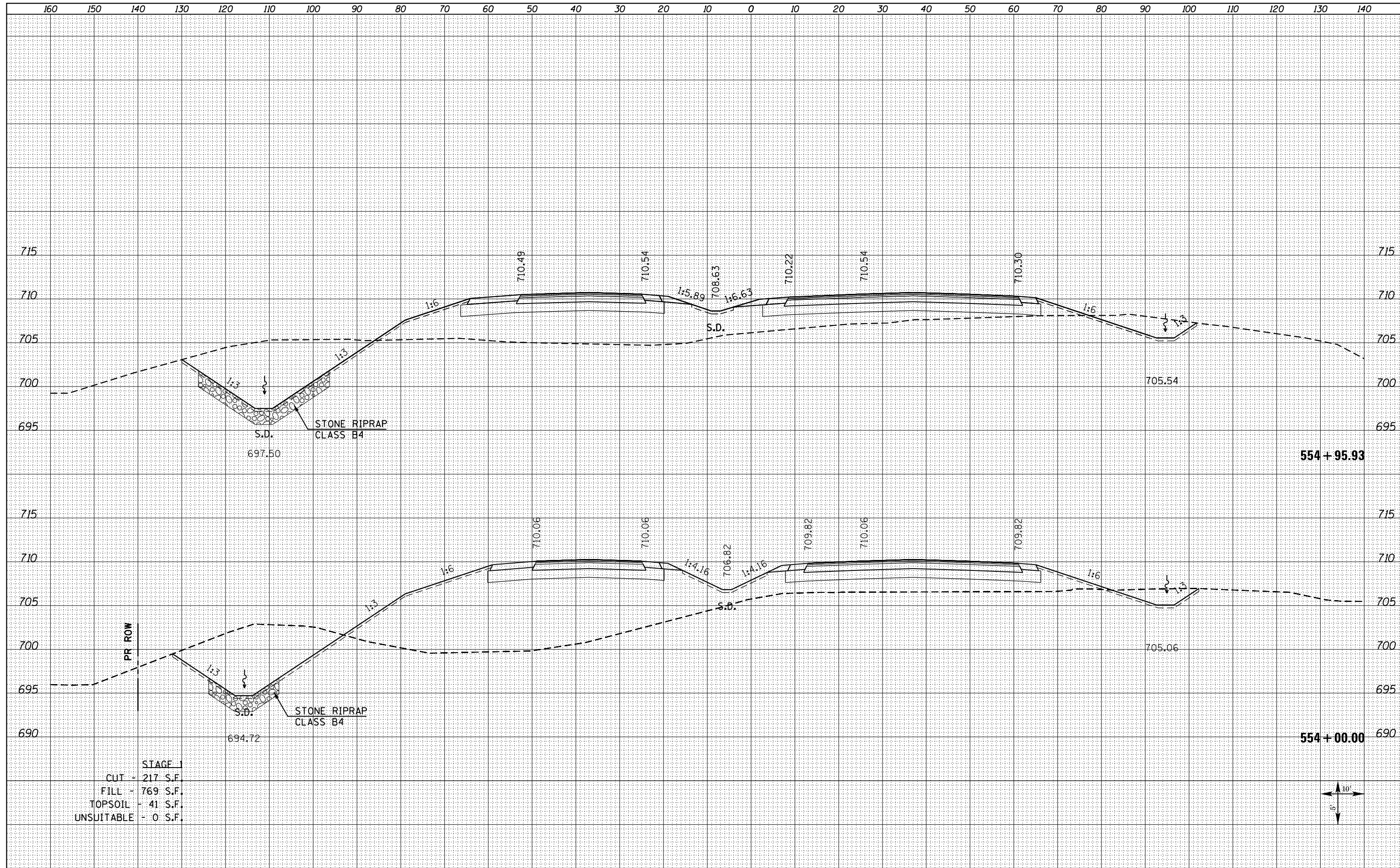
**CROSS SECTIONS  
 US ROUTE 34**

SCALE: NOTED SHEET NO. 39 OF 209 SHEETS STA. 552+00.00 TO STA. 553+00.00

F.A.P. RTE.	SECTION	COUNTY	TOTAL SHEETS	SHEET NO.
313	7-2 ; 6-1	HENDERSON	976	619
				CONTRACT NO. 68409
ILLINOIS FED. AID PROJECT				

DATE	
BY	
FINISHED SURVEY	
PLOTTED	
TEMPLATE	
NOTE BOOK	
AREAS CHECKED	
NO.	

DATE	
BY	
ORIGINAL SURVEY	
PLOTTED	
TEMPLATE	
NOTE BOOK	
AREAS CHECKED	
NO.	



STAGE 1  
 CUT - 217 S.F.  
 FILL - 769 S.F.  
 TOPSOIL - 41 S.F.  
 UNSUITABLE - 0 S.F.



FILE NAME = D468409-SHT-XSSHT-US34-A.dgn

USER NAME = danw	DESIGNED -	REVISD -
	DRAWN -	REVISD -
PLOT SCALE = 20.0000' / in.	CHECKED -	REVISD -
PLOT DATE = 10/16/2012	DATE -	REVISD -

STATE OF ILLINOIS  
 DEPARTMENT OF TRANSPORTATION

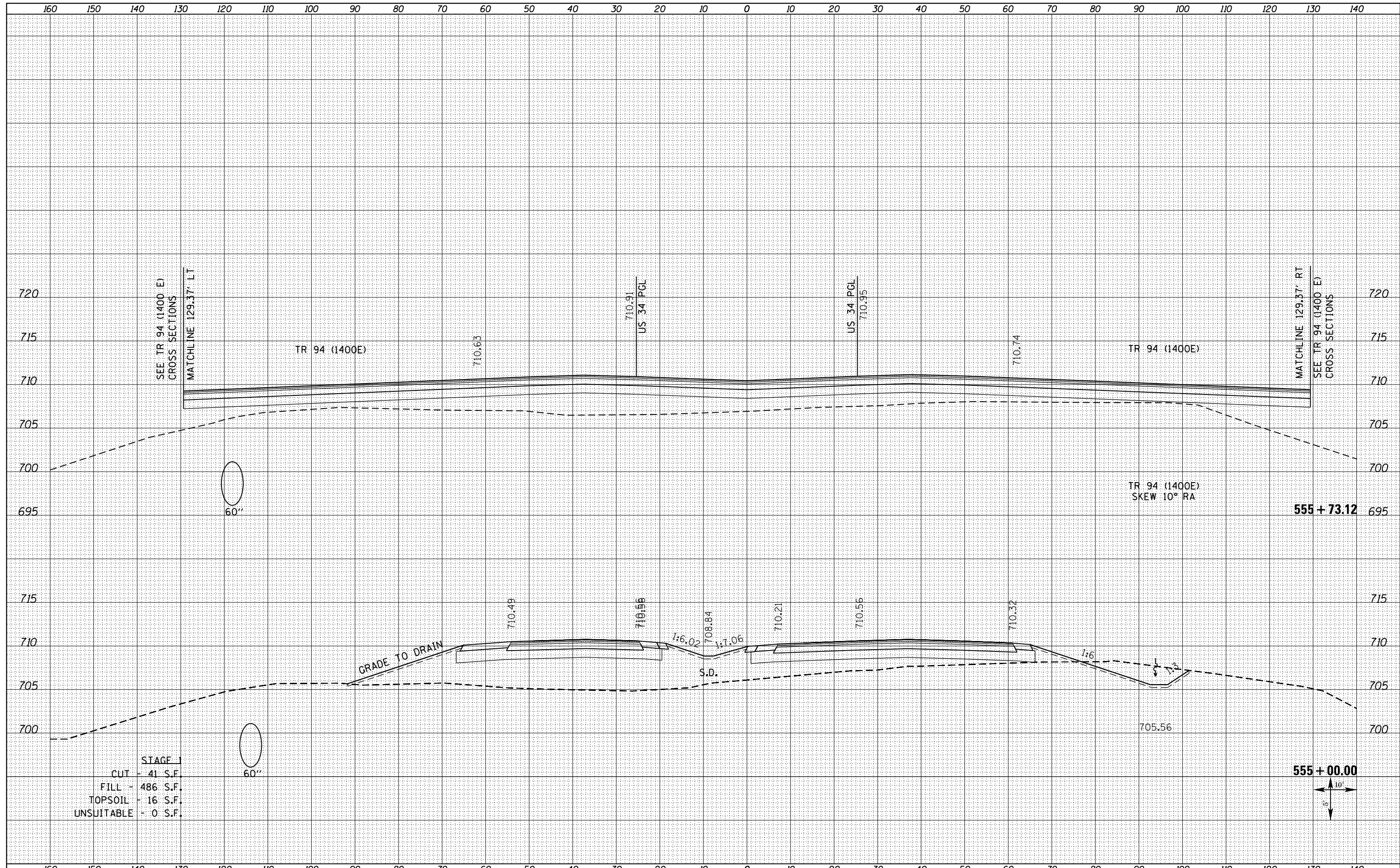
CROSS SECTIONS  
 US ROUTE 34

SCALE: NOTED SHEET NO. 40 OF 209 SHEETS STA. 554+00.00 TO STA. 554+95.93

F.A.P. RTE.	SECTION	COUNTY	TOTAL SHEETS	SHEET NO.
313	7-2 ; 6-1	HENDERSON	976	620
				CONTRACT NO. 68409
ILLINOIS FED. AID PROJECT				

DATE	
BY	
FINAL SURVEY	SURVEYED
NOTE BOOK	PLOTTED
NO.	TEMPLATE
	AREAS CHECKED

DATE	
BY	
ORIGINAL SURVEY	SURVEYED
NOTE BOOK	PLOTTED
NO.	TEMPLATE
	AREAS CHECKED

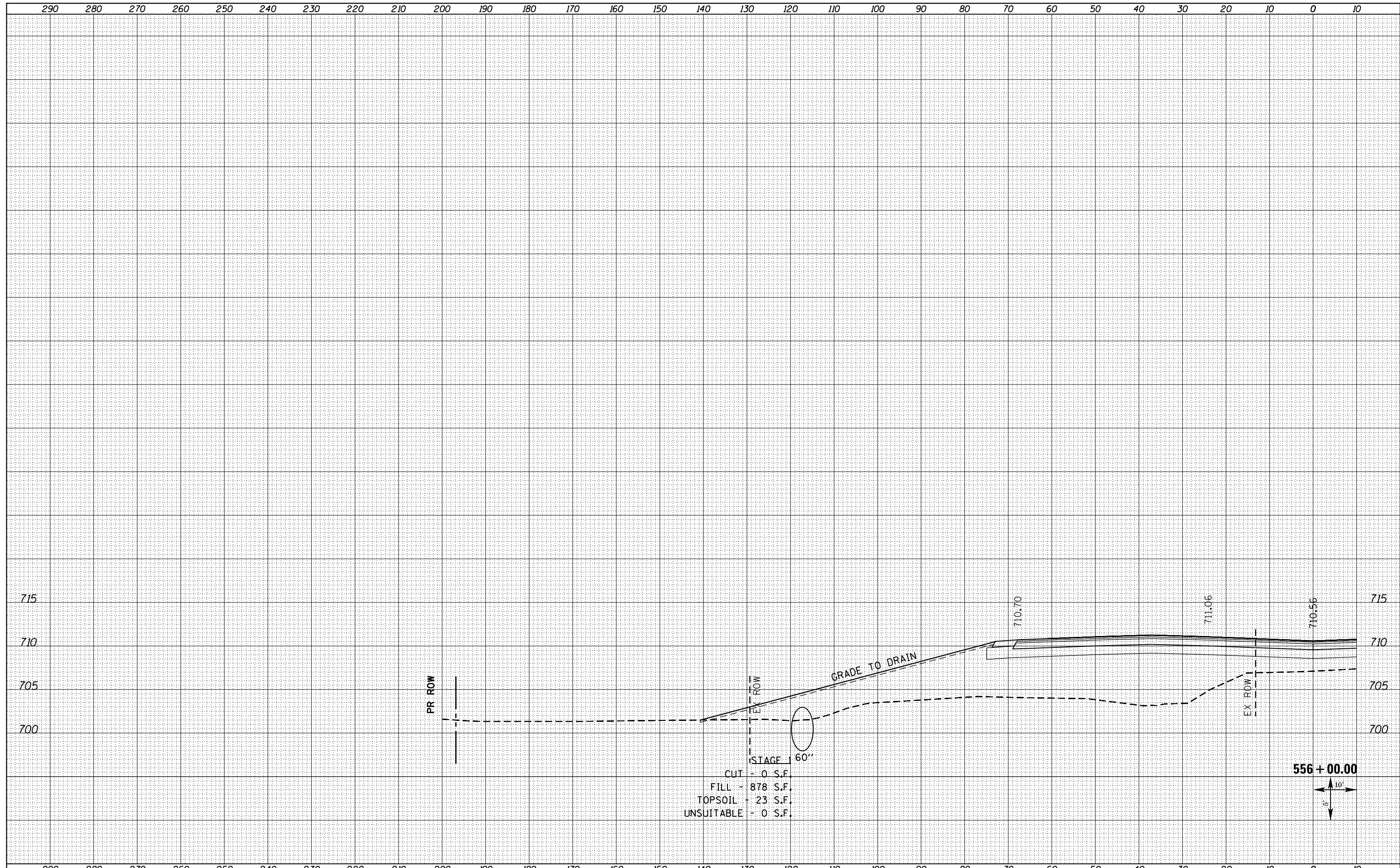


STAGE 1  
 CUT - 41 S.F.  
 FILL - 486 S.F.  
 TOPSOIL - 16 S.F.  
 UNSUITABLE - 0 S.F.

FILE NAME = D468409-SHT-XSSHT-US34-A.dgn	USER NAME = danw	DESIGNED -	REVISED -	STATE OF ILLINOIS DEPARTMENT OF TRANSPORTATION	CROSS SECTIONS US ROUTE 34			F.A.P. RTE. 313	SECTION 7-2 ; 6-1	COUNTY HENDERSON	TOTAL SHEETS 976	SHEET NO. 621
		DRAWN -	REVISED -		SCALE: NOTED	SHEET NO. 41	OF 209 SHEETS	STA. 555+00.00	TO STA. 555+73.12	CONTRACT NO. 68409		
		CHECKED -	REVISED -		ILLINOIS FED. AID PROJECT							
		DATE - 10/16/2012	REVISED -									

DATE	
BY	
FINAL SURVEY NO.	
SURVEYED PLOTTED	
NOTE BOOK	
TEMPLATE AREAS CHECKED	

DATE	
BY	
ORIGINAL SURVEY NO.	
SURVEYED PLOTTED	
NOTE BOOK	
TEMPLATE AREAS CHECKED	



FILE NAME = D468409-SHT-XSHT-US34-A.dgn  
 USER NAME = danw  
 PLOT SCALE = 20.0000' / in.  
 PLOT DATE = 10/16/2012

DESIGNED -	REVISIED -
DRAWN -	REVISIED -
CHECKED -	REVISIED -
DATE -	REVISIED -

**STATE OF ILLINOIS  
 DEPARTMENT OF TRANSPORTATION**

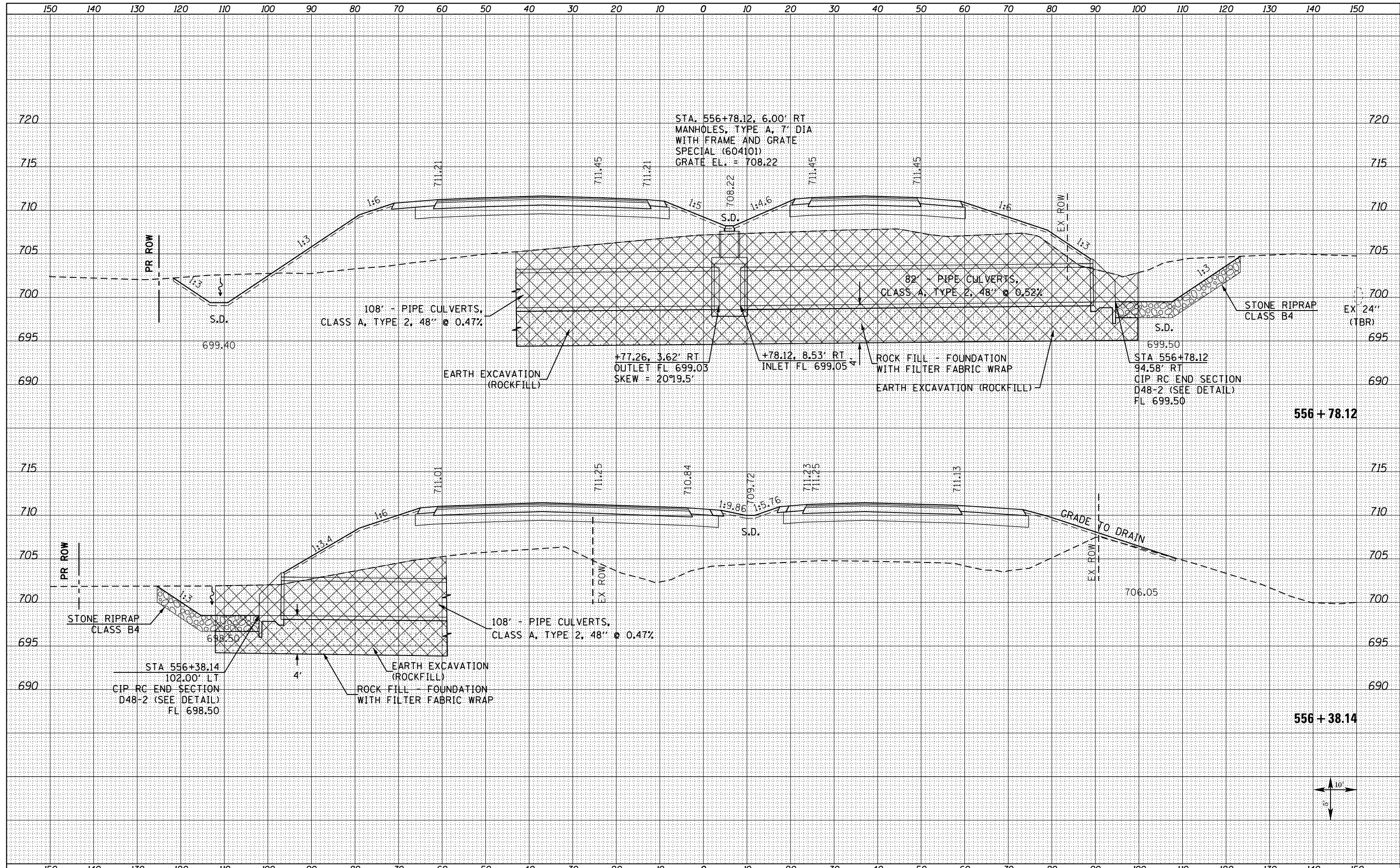
**CROSS SECTIONS  
 US ROUTE 34**  
 SCALE: NOTED SHEET NO. 42L OF 209 SHEETS STA. 556+00.00 TO STA. 556+00.00

F.A.P. RTE.	SECTION	COUNTY	TOTAL SHEETS	SHEET NO.
313	7-2 ; 6-1	HENDERSON	976	622
CONTRACT NO. 68409				
ILLINOIS FED. AID PROJECT				



DATE	
BY	
FINISHED SURVEY	
PLOTTED	
TEMPLATE	
NOTE BOOK	
AREAS CHECKED	
NO.	

DATE	
BY	
ORIGINAL SURVEY	
PLOTTED	
TEMPLATE	
NOTE BOOK	
AREAS CHECKED	
NO.	



FILE NAME = D468409-SHT-XSHT-US34-B.dgn

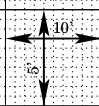
USER NAME = danw	DESIGNED - DBS	REVISED -
	DRAWN - PSBA	REVISED -
PLOT SCALE = 20.0000' / in.	CHECKED - CSB	REVISED -
PLOT DATE = 10/16/2012	DATE - 10/2012	REVISED -

**STATE OF ILLINOIS  
DEPARTMENT OF TRANSPORTATION**

**CROSS SECTIONS  
US ROUTE 34**

SCALE: NOTED SHEET NO. 43 OF 209 SHEETS STA. 556+38.14 TO STA. 556+78.12

F.A.P. RTE.	SECTION	COUNTY	TOTAL SHEETS	SHEET NO.
313	7-2 ; 6-1	HENDERSON	976	624
				CONTRACT NO. 68409
ILLINOIS FED. AID PROJECT				

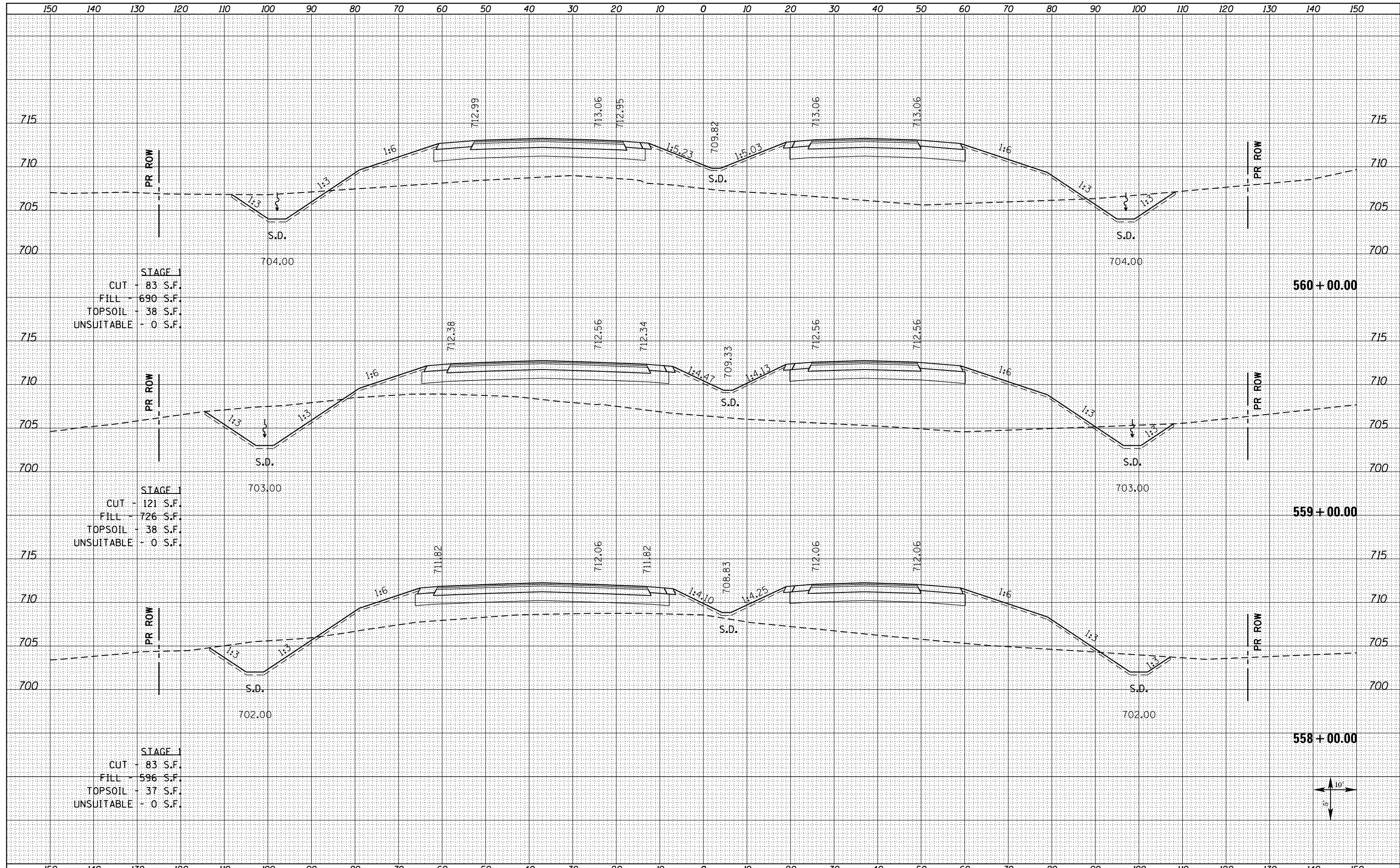






DATE	
BY	
FINAL SURVEY	SURVEYED
NOTE BOOK	PLOTTED
NO.	AREAS CHECKED

DATE	
BY	
ORIGINAL SURVEY	SURVEYED
NOTE BOOK	PLOTTED
NO.	AREAS CHECKED



STAGE 1  
 CUT - 83 S.F.  
 FILL - 690 S.F.  
 TOPSOIL - 38 S.F.  
 UNSUITABLE - 0 S.F.

STAGE 1  
 CUT - 121 S.F.  
 FILL - 726 S.F.  
 TOPSOIL - 38 S.F.  
 UNSUITABLE - 0 S.F.

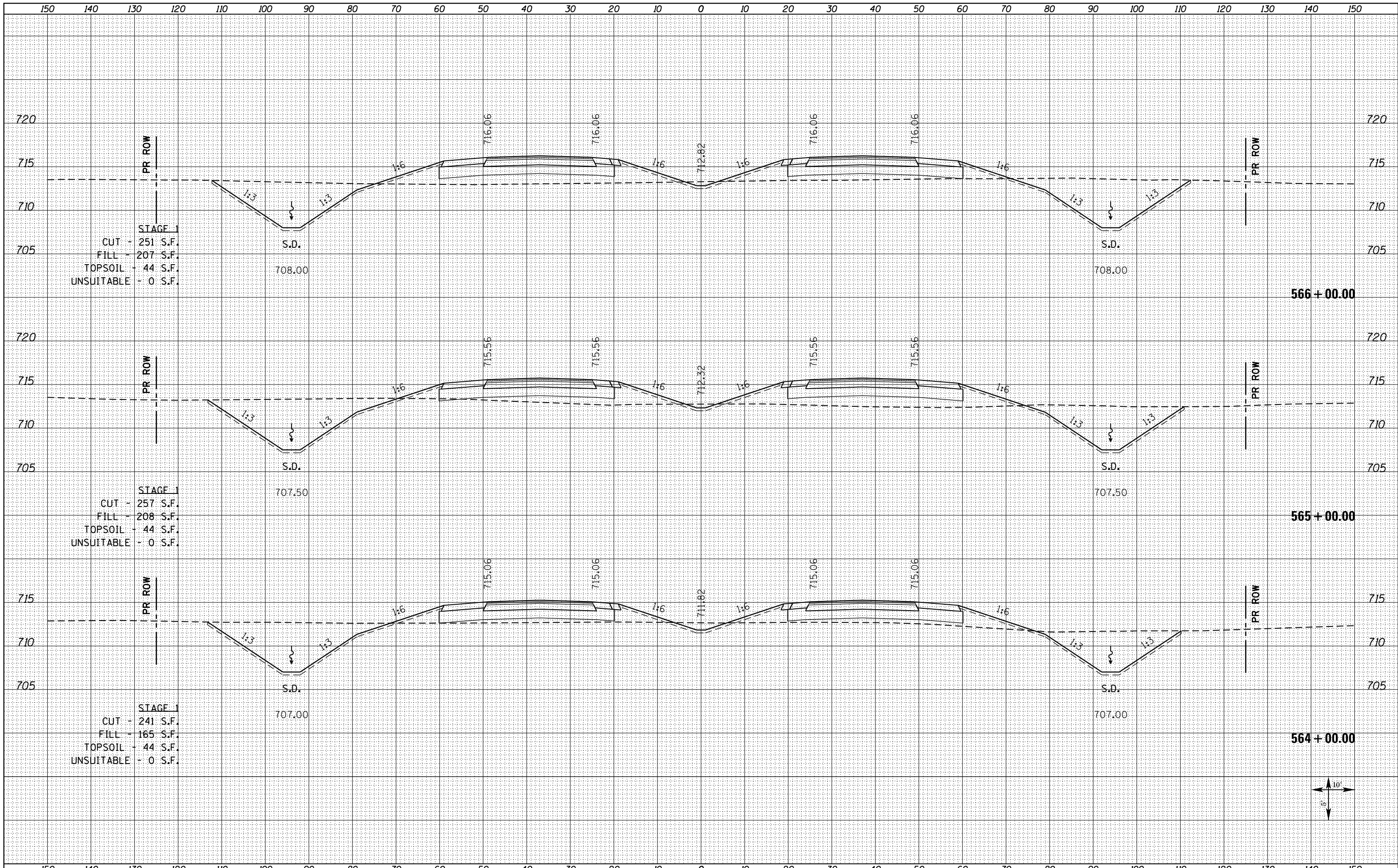
STAGE 1  
 CUT - 83 S.F.  
 FILL - 596 S.F.  
 TOPSOIL - 37 S.F.  
 UNSUITABLE - 0 S.F.





BY	DATE
SURVEYED	
PLOTTED	
TEMPLATE	
AREAS	
CHECKED	

BY	DATE
SURVEYED	
PLOTTED	
TEMPLATE	
AREAS	
CHECKED	



FILE NAME = D468409-SHT-XSSHT-US34-B.dgn

USER NAME = danw	DESIGNED - DBS	REVISED -
	DRAWN - PSBA	REVISED -
PLOT SCALE = 20.0000' / in.	CHECKED - CSB	REVISED -
PLOT DATE = 10/16/2012	DATE - 10/2012	REVISED -

**STATE OF ILLINOIS  
DEPARTMENT OF TRANSPORTATION**

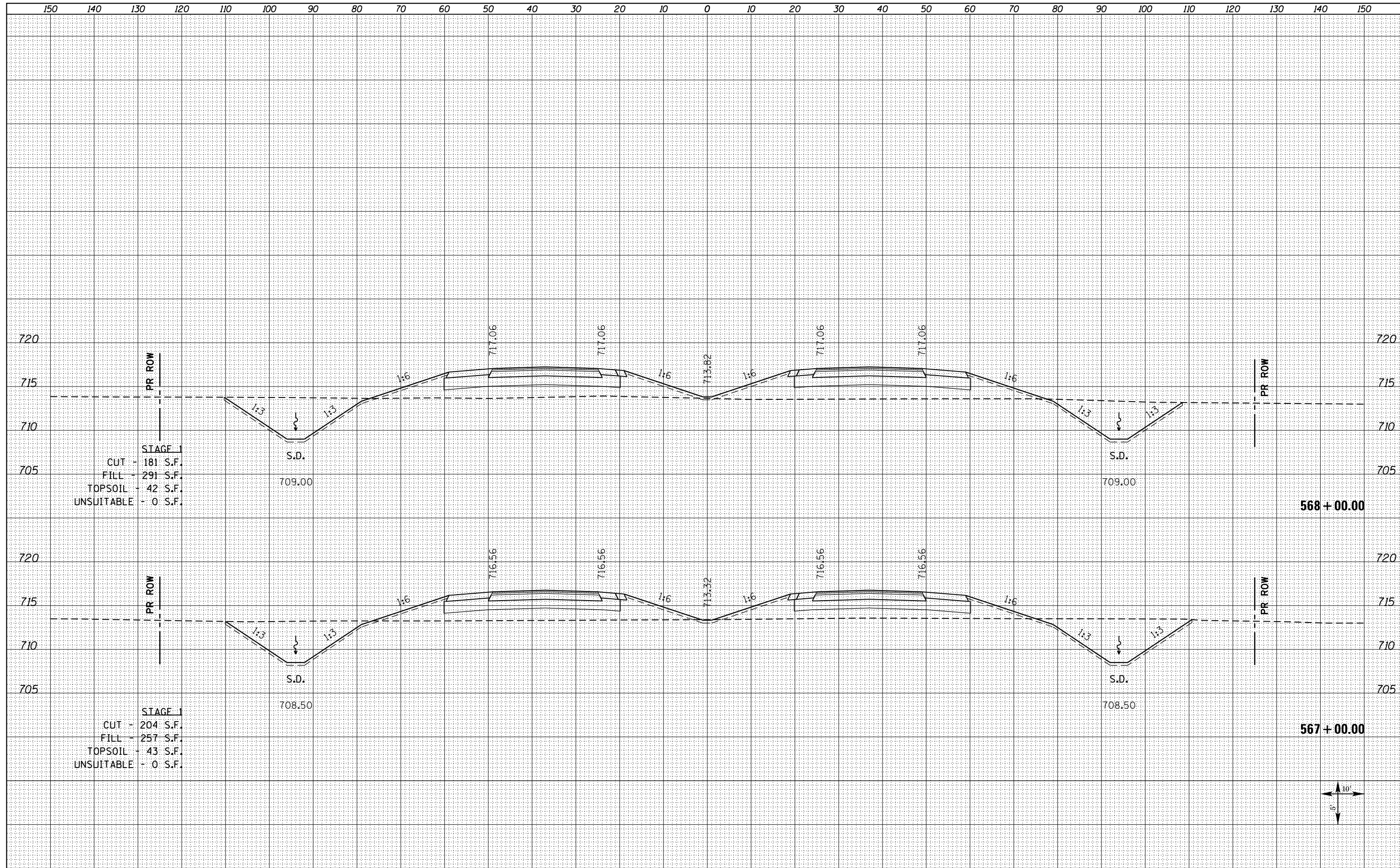
**CROSS SECTIONS  
US ROUTE 34**

SCALE: NOTED      SHEET NO. 47 OF 209 SHEETS      STA. 564+00.00 TO STA. 566+00.00

F.A.P. RTE.	SECTION	COUNTY	TOTAL SHEETS	SHEET NO.
313	7-2 ; 6-1	HENDERSON	976	628
CONTRACT NO. 68409			ILLINOIS FED. AID PROJECT	

DATE	
BY	
FINISHED	
PLOTTED	
TEMPLATE	
NOTE BOOK	
AREAS CHECKED	
NO.	

DATE	
BY	
ORIGINAL SURVEY	
PLOTTED	
TEMPLATE	
NOTE BOOK	
AREAS CHECKED	
NO.	

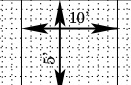


STAGE 1  
 CUT - 181 S.F.  
 FILL - 291 S.F.  
 TOPSOIL - 42 S.F.  
 UNSUITABLE - 0 S.F.

STAGE 1  
 CUT - 204 S.F.  
 FILL - 257 S.F.  
 TOPSOIL - 43 S.F.  
 UNSUITABLE - 0 S.F.

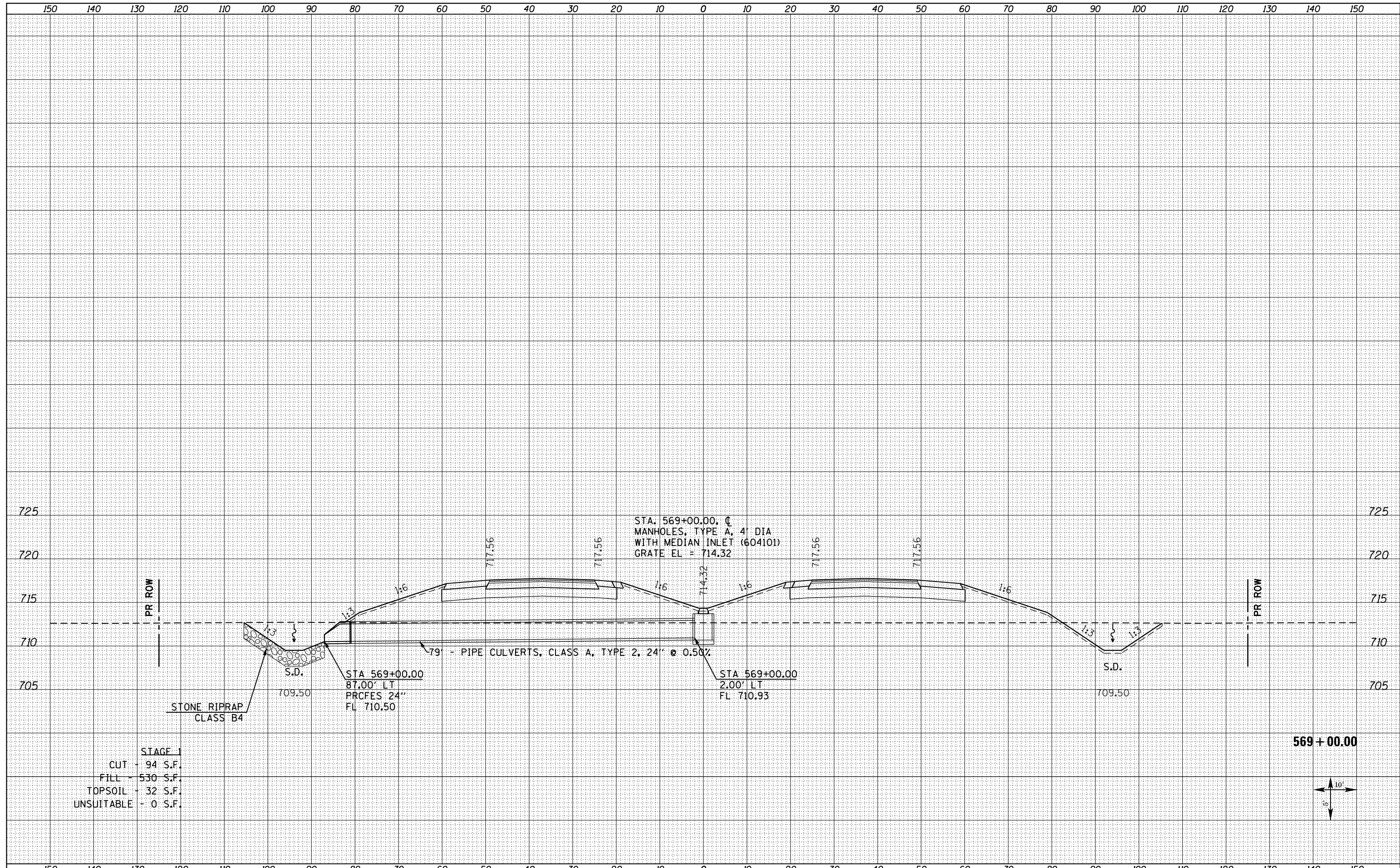
568 + 00.00

567 + 00.00



DATE	
BY	
FINAL SURVEY NO.	
SURVEYED PLOTTED	
NOTE BOOK	
AREAS CHECKED	

DATE	
BY	
ORIGINAL SURVEY NO.	
SURVEYED PLOTTED	
NOTE BOOK	
AREAS CHECKED	



STAGE 1  
 CUT - 94 S.F.  
 FILL - 530 S.F.  
 TOPSOIL - 32 S.F.  
 UNSUITABLE - 0 S.F.

FILE NAME = D468409-SHT-XSSHT-US34-B.dgn  
 USER NAME = danw  
 PLOT SCALE = 20.0000' / in.  
 PLOT DATE = 10/16/2012

DESIGNED - DBS  
 DRAWN - PSBA  
 CHECKED - CSB  
 DATE - 10/2012

REVISED -  
 REVISED -  
 REVISED -  
 REVISED -

STATE OF ILLINOIS  
 DEPARTMENT OF TRANSPORTATION

CROSS SECTIONS  
 US ROUTE 34

SCALE: NOTED SHEET NO. 49 OF 209 SHEETS STA. 569+00.00 TO STA. 569+00.00

F.A.P. RTE.	SECTION	COUNTY	TOTAL SHEETS	SHEET NO.
313	7-2 ; 6-1	HENDERSON	976	630
				CONTRACT NO. 68409
ILLINOIS FED. AID PROJECT				



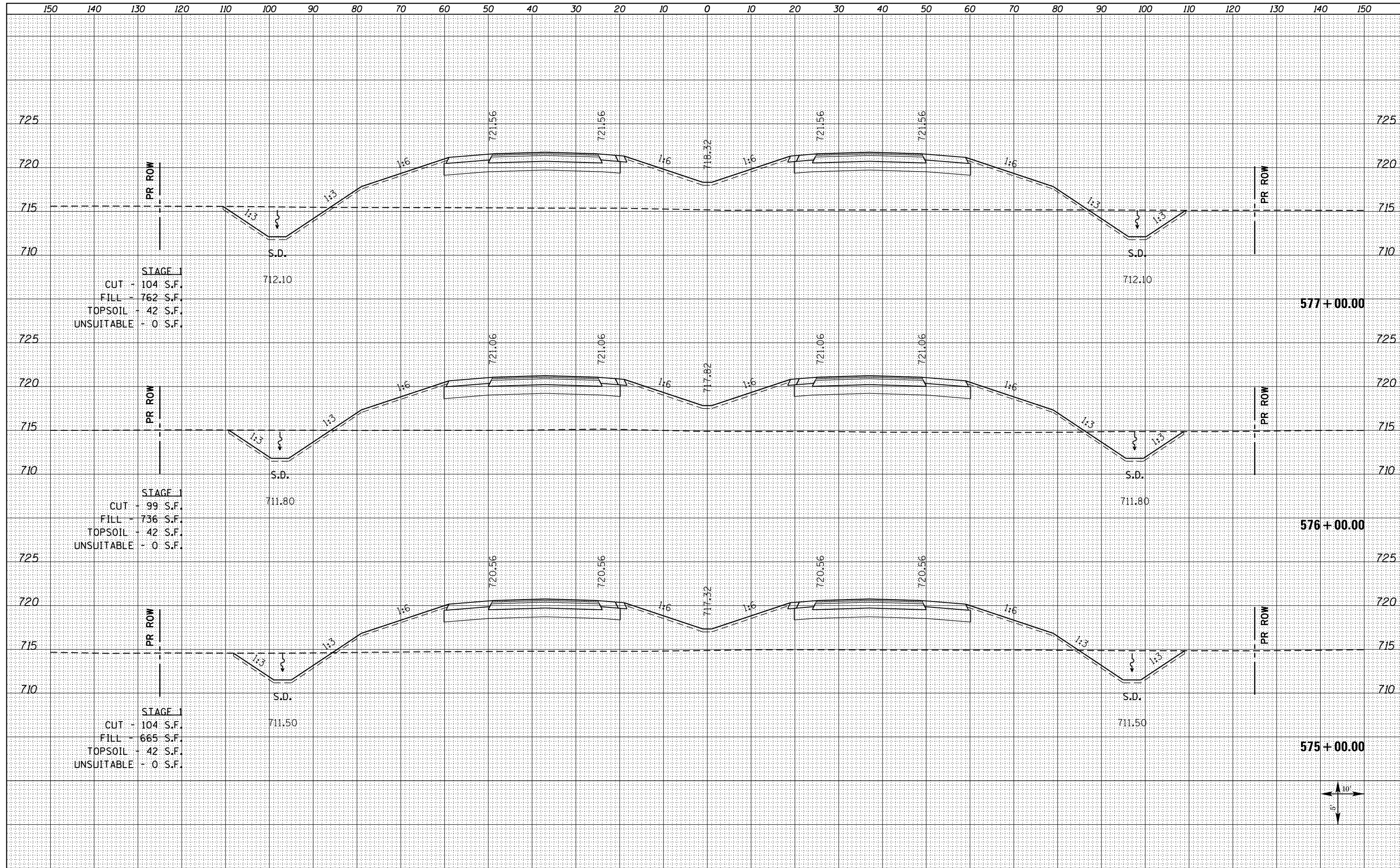






BY	DATE
SURVEYED	
PLOTTED	
TEMPLATE	
AREAS CHECKED	
NO.	

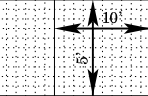
BY	DATE
SURVEYED	
PLOTTED	
TEMPLATE	
AREAS CHECKED	
NO.	



STAGE 1  
 CUT - 104 S.F.  
 FILL - 762 S.F.  
 TOPSOIL - 42 S.F.  
 UNSUITABLE - 0 S.F.

STAGE 1  
 CUT - 99 S.F.  
 FILL - 736 S.F.  
 TOPSOIL - 42 S.F.  
 UNSUITABLE - 0 S.F.

STAGE 1  
 CUT - 104 S.F.  
 FILL - 665 S.F.  
 TOPSOIL - 42 S.F.  
 UNSUITABLE - 0 S.F.



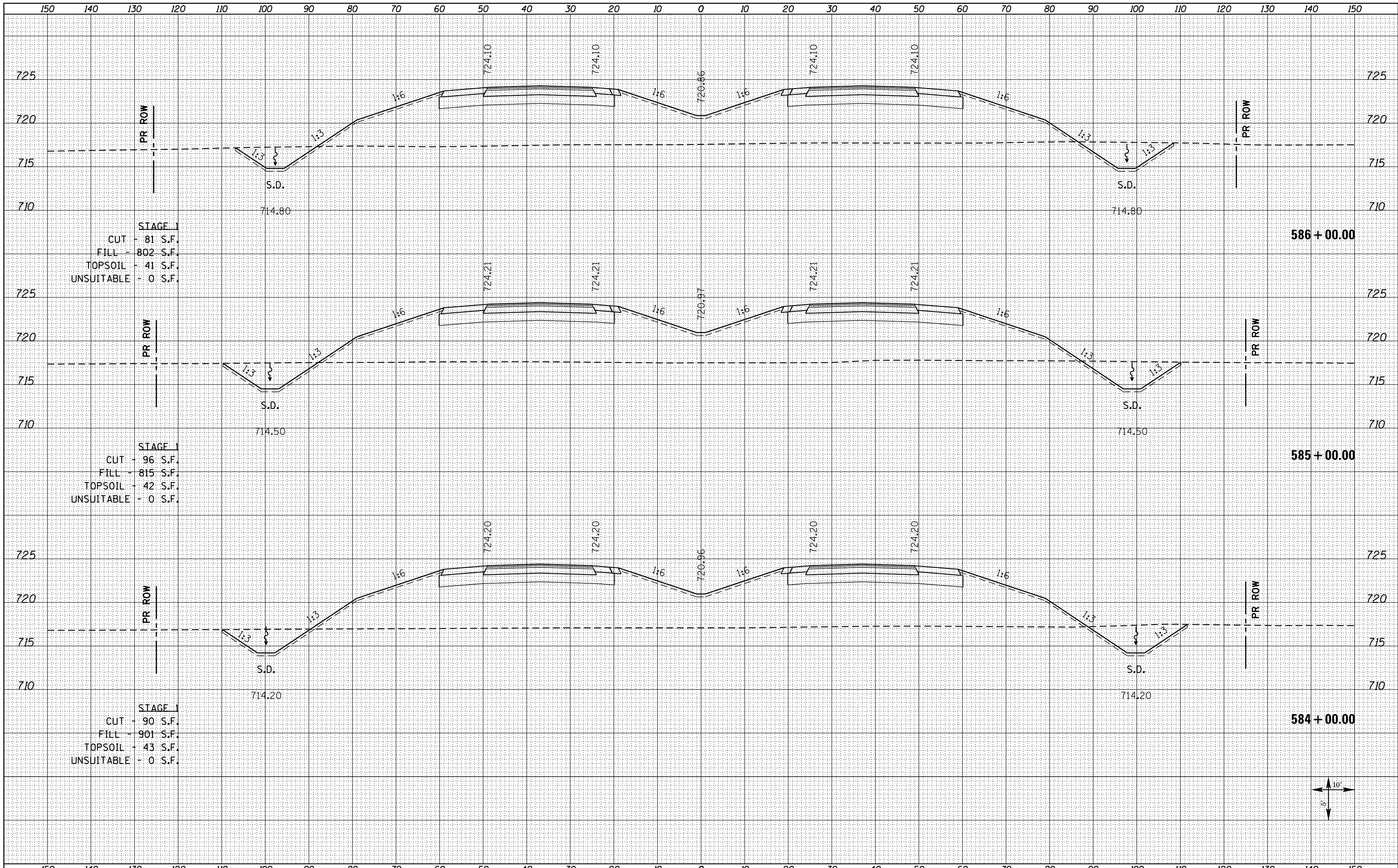






DATE	
BY	
FINISHED SURVEY	
PLOTTED TEMPLATE	
NOTE BOOK	
AREAS CHECKED	
NO.	

DATE	
BY	
ORIGINAL SURVEY	
PLOTTED TEMPLATE	
NOTE BOOK	
AREAS CHECKED	
NO.	



STAGE 1  
 CUT - 81 S.F.  
 FILL - 802 S.F.  
 TOPSOIL - 41 S.F.  
 UNSUITABLE - 0 S.F.

STAGE 1  
 CUT - 96 S.F.  
 FILL - 815 S.F.  
 TOPSOIL - 42 S.F.  
 UNSUITABLE - 0 S.F.

STAGE 1  
 CUT - 90 S.F.  
 FILL - 901 S.F.  
 TOPSOIL - 43 S.F.  
 UNSUITABLE - 0 S.F.

FILE NAME = D468409-SHT-XSHT-US34-B.dgn

USER NAME = danw  
 PLOT SCALE = 20.0000' / in.  
 PLOT DATE = 10/16/2012

DESIGNED - DBS  
 DRAWN - PSBA  
 CHECKED - CSB  
 DATE - 10/2012

REVISED -  
 REVISED -  
 REVISED -  
 REVISED -

STATE OF ILLINOIS  
 DEPARTMENT OF TRANSPORTATION

CROSS SECTIONS  
 US ROUTE 34

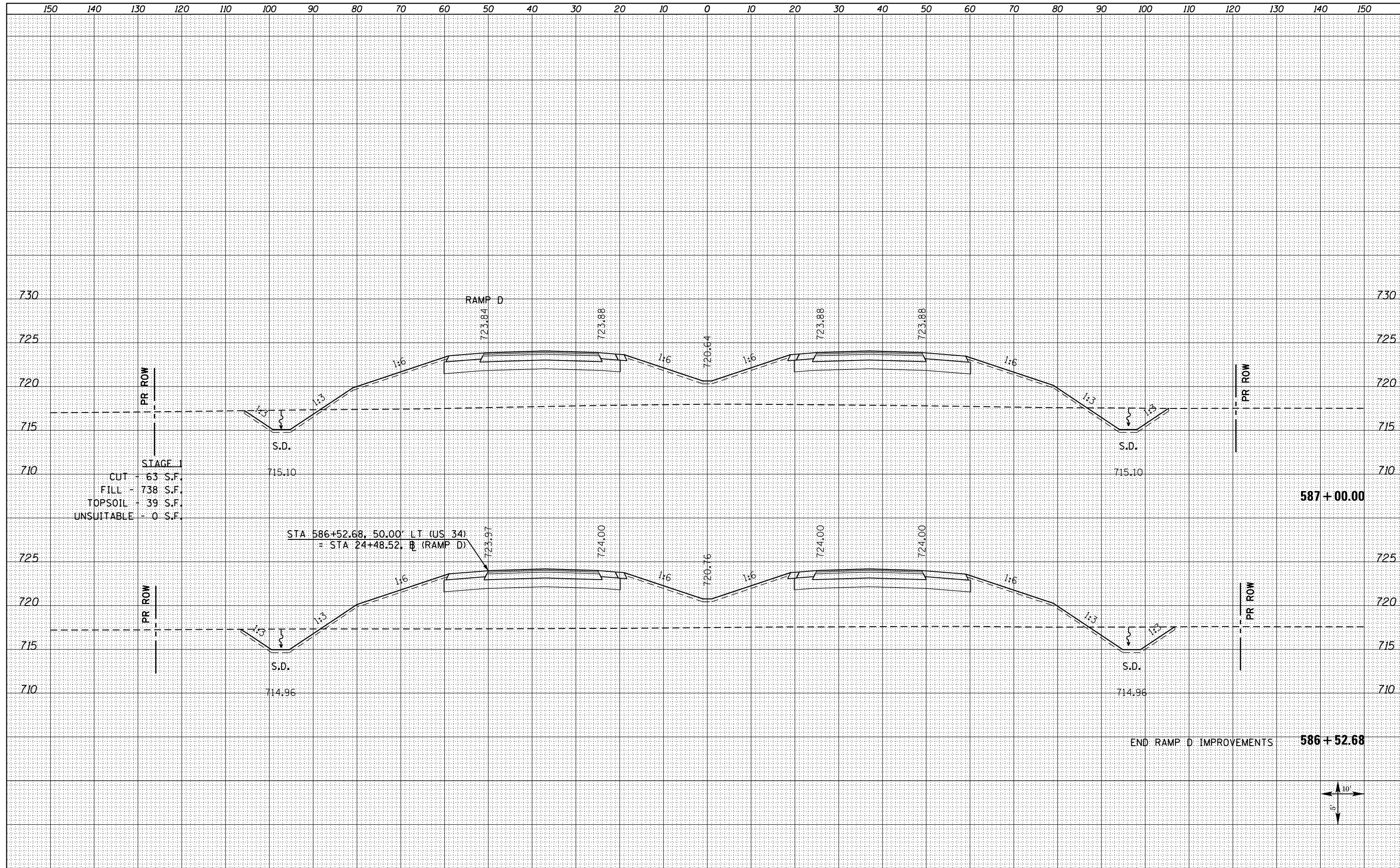
SCALE: NOTED SHEET NO. 57 OF 209 SHEETS STA. 584+00.00 TO STA. 586+00.00

F.A.P. RTE.	SECTION	COUNTY	TOTAL SHEETS	SHEET NO.
313	7-2 ; 6-1	HENDERSON	976	638
				CONTRACT NO. 68409
ILLINOIS FED. AID PROJECT				



DATE	
BY	
FINISHED SURVEY	
PLOTTED	
NOTE BOOK	
AREAS CHECKED	

DATE	
BY	
ORIGINAL SURVEY	
PLOTTED	
NOTE BOOK	
AREAS CHECKED	



FILE NAME = D468409-SHT-XSHT-US34-B.dgn  
 USER NAME = danw

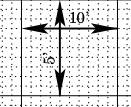
DESIGNED	-	DBS	REVISED	-
DRAWN	-	PSBA	REVISED	-
CHECKED	-	CSB	REVISED	-
DATE	-	10/2012	REVISED	-

**STATE OF ILLINOIS  
DEPARTMENT OF TRANSPORTATION**

**CROSS SECTIONS  
US ROUTE 34**

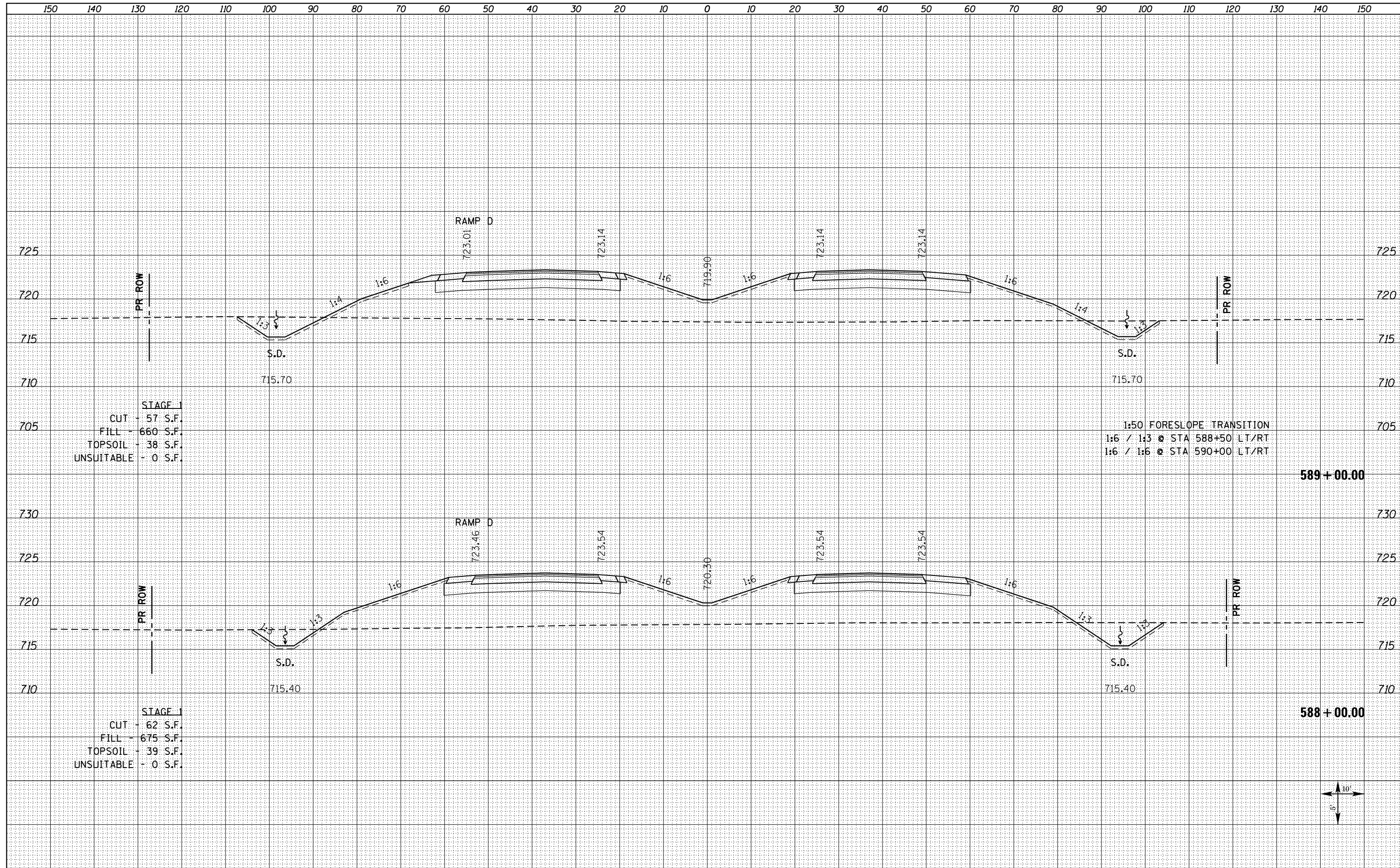
SCALE: NOTED      SHEET NO. 58 OF 209 SHEETS      STA. 586+52.68 TO STA. 587+00.00

F.A.P. RTE.	SECTION	COUNTY	TOTAL SHEETS	SHEET NO.
313	7-2 ; 6-1	HENDERSON	976	639
				CONTRACT NO. 68409
ILLINOIS FED. AID PROJECT				

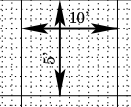


DATE	
BY	
FINAL SURVEY	SURVEYED
NOTE BOOK	PLOTTED
NO.	TEMPLATE
	AREAS CHECKED

DATE	
BY	
ORIGINAL SURVEY	SURVEYED
NOTE BOOK	PLOTTED
NO.	TEMPLATE
	AREAS CHECKED



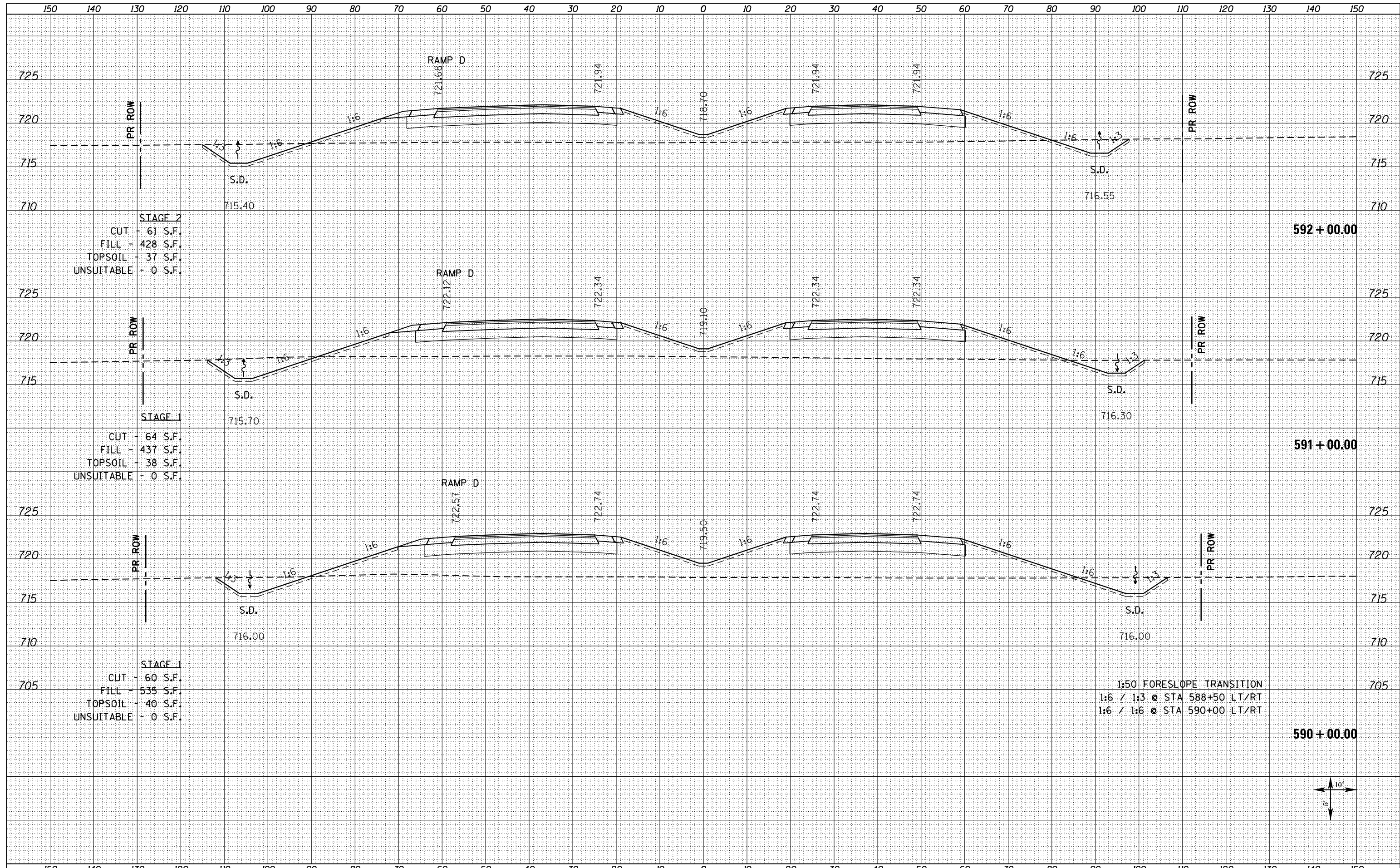
FILE NAME = D468409-SHT-XSSHT-US34-B.dgn	USER NAME = danw	DESIGNED - DBS	REVISED -	<b>STATE OF ILLINOIS</b> <b>DEPARTMENT OF TRANSPORTATION</b>	<b>CROSS SECTIONS</b> <b>US ROUTE 34</b>			F.A.P. RTE. 313	SECTION 7-2 ; 6-1	COUNTY HENDERSON	TOTAL SHEETS 976	SHEET NO. 640
		DRAWN - PSBA	REVISED -		SCALE: NOTED	SHEET NO. 59 OF 209 SHEETS	STA. 588+00.00 TO STA. 589+00.00	CONTRACT NO. 68409				
		CHECKED - CSB	REVISED -		ILLINOIS FED. AID PROJECT							
		DATE - 10/2012	REVISED -									





DATE	
BY	
ORIGINAL SURVEY	
SURVEYED	
PLOTTED	
TEMPLATE	
NOTE BOOK	
AREAS CHECKED	
NO.	

DATE	
BY	
ORIGINAL SURVEY	
SURVEYED	
PLOTTED	
TEMPLATE	
NOTE BOOK	
AREAS CHECKED	
NO.	



STAGE 2  
 CUT - 61 S.F.  
 FILL - 428 S.F.  
 TOPSOIL - 37 S.F.  
 UNSUITABLE - 0 S.F.

STAGE 1  
 CUT - 64 S.F.  
 FILL - 437 S.F.  
 TOPSOIL - 38 S.F.  
 UNSUITABLE - 0 S.F.

STAGE 1  
 CUT - 60 S.F.  
 FILL - 535 S.F.  
 TOPSOIL - 40 S.F.  
 UNSUITABLE - 0 S.F.

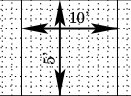
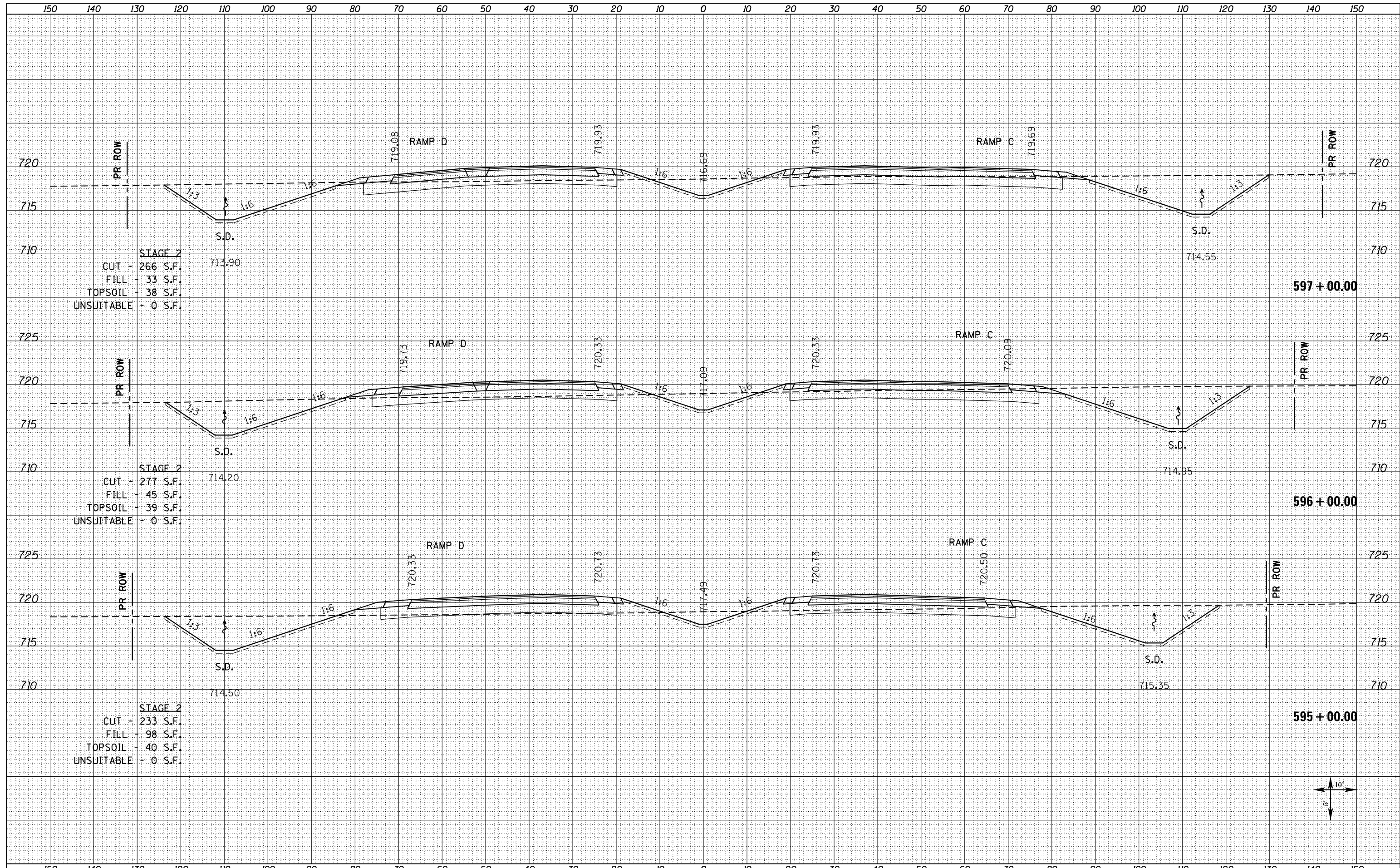
1:50 FORESLOPE TRANSITION  
 1:6 / 1:3 @ STA 588+50 LT/RT  
 1:6 / 1:6 @ STA 590+00 LT/RT





DATE	
BY	
ORIGINAL SURVEY	
NO.	
SURVEYED	
PLOTTED	
TEMPLATE	
AREAS	
CHECKED	
NOTE BOOK	
AREAS	
CHECKED	

DATE	
BY	
ORIGINAL SURVEY	
NO.	
SURVEYED	
PLOTTED	
TEMPLATE	
AREAS	
CHECKED	
NOTE BOOK	
AREAS	
CHECKED	



FILE NAME = D468409-SHT-XSHT-US34-B.dgn

USER NAME = danw  
 DESIGNED - DBS  
 DRAWN - PSBA  
 CHECKED - CSB  
 DATE - 10/2012

REVISED -  
 REVISED -  
 REVISED -  
 REVISED -

**STATE OF ILLINOIS  
 DEPARTMENT OF TRANSPORTATION**

**CROSS SECTIONS  
 US ROUTE 34**

SCALE: NOTED SHEET NO. 62 OF 209 SHEETS STA. 595+00.00 TO STA. 597+00.00

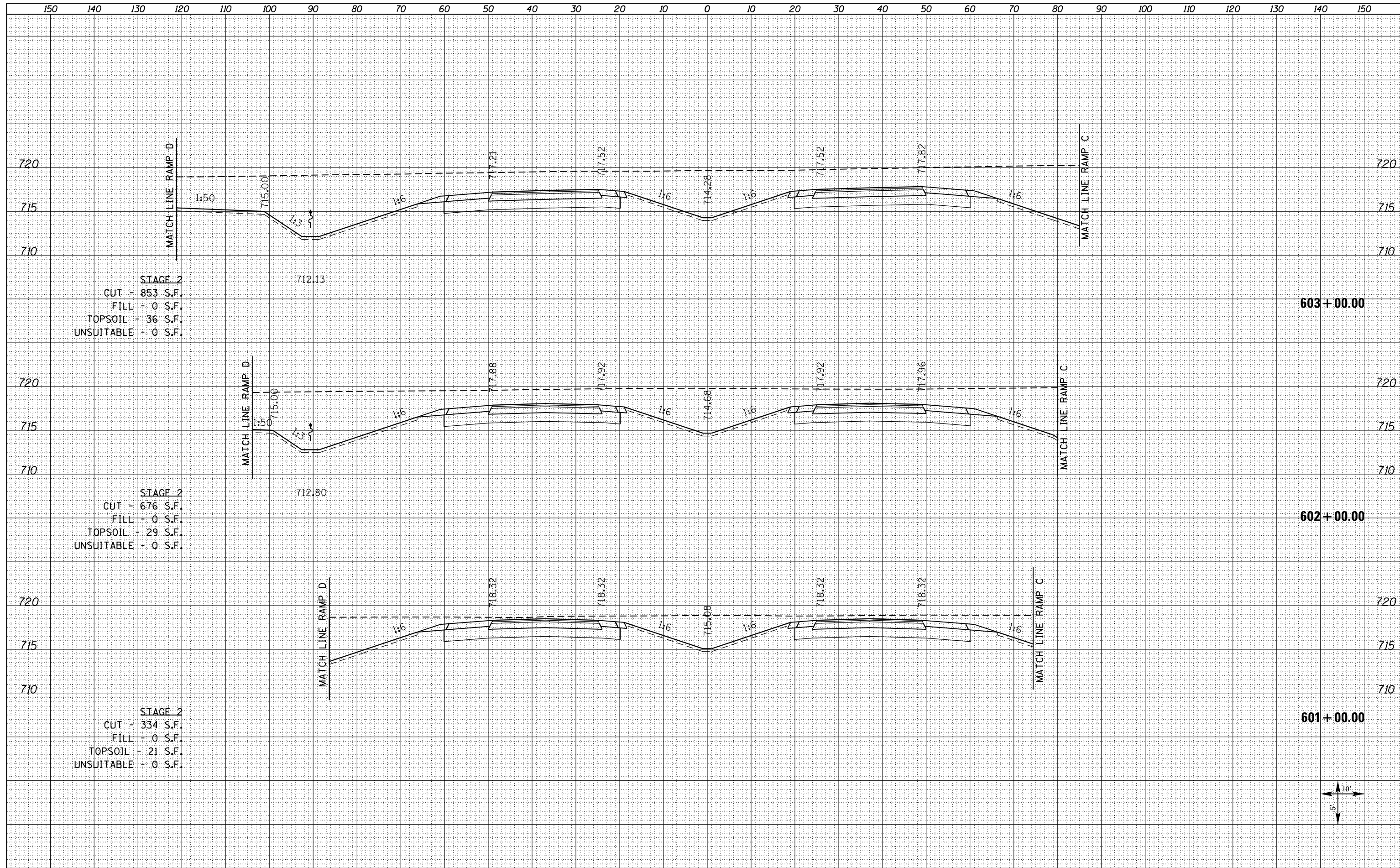
F.A.P. RTE.	SECTION	COUNTY	TOTAL SHEETS	SHEET NO.
313	7-2 ; 6-1	HENDERSON	976	643
				CONTRACT NO. 68409

ILLINOIS FED. AID PROJECT



DATE	
BY	
FINISHED SURVEY	
PLOTTED	
TEMPLATE	
NOTE BOOK	
AREAS CHECKED	
NO.	

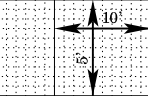
DATE	
BY	
ORIGINAL SURVEY	
PLOTTED	
TEMPLATE	
NOTE BOOK	
AREAS CHECKED	
NO.	



STAGE 2  
 CUT - 853 S.F.  
 FILL - 0 S.F.  
 TOPSOIL - 36 S.F.  
 UNSUITABLE - 0 S.F.

STAGE 2  
 CUT - 676 S.F.  
 FILL - 0 S.F.  
 TOPSOIL - 29 S.F.  
 UNSUITABLE - 0 S.F.

STAGE 2  
 CUT - 334 S.F.  
 FILL - 0 S.F.  
 TOPSOIL - 21 S.F.  
 UNSUITABLE - 0 S.F.





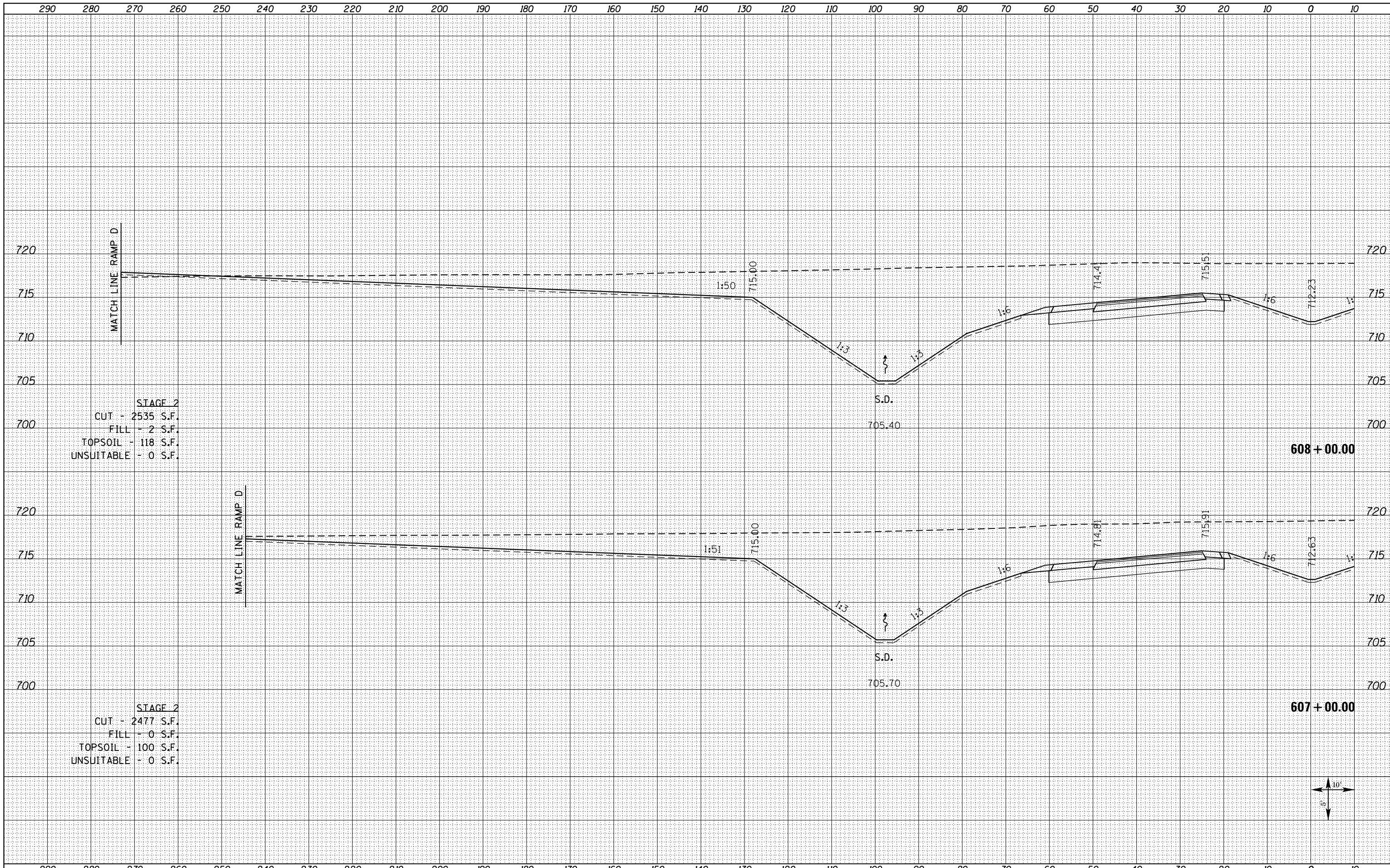






DATE	
BY	
FINAL SURVEY	SURVEYED
NOTE BOOK	PLOTTED
NO.	TEMPLATE
	AREAS CHECKED

DATE	
BY	
ORIGINAL SURVEY	SURVEYED
NOTE BOOK	PLOTTED
NO.	TEMPLATE
	AREAS CHECKED



STAGE 2  
 CUT - 2535 S.F.  
 FILL - 2 S.F.  
 TOPSOIL - 118 S.F.  
 UNSUITABLE - 0 S.F.

STAGE 2  
 CUT - 2477 S.F.  
 FILL - 0 S.F.  
 TOPSOIL - 100 S.F.  
 UNSUITABLE - 0 S.F.

FILE NAME = D468409-SHT-XSHT-US34-B.dgn

USER NAME = danw	DESIGNED - DBS	REVISED -
	DRAWN - PSBA	REVISED -
PLOT SCALE = 20.0000' / in.	CHECKED - CSB	REVISED -
PLOT DATE = 10/16/2012	DATE - 10/2012	REVISED -

STATE OF ILLINOIS  
 DEPARTMENT OF TRANSPORTATION

CROSS SECTIONS  
 US ROUTE 34

SCALE: NOTED SHEET NO. 67L OF 209 SHEETS STA. 607+00.00 TO STA. 608+00.00

F.A.P. RTE.	SECTION	COUNTY	TOTAL SHEETS	SHEET NO.
313	7-2 ; 6-1	HENDERSON	976	649
CONTRACT NO. 68409				
ILLINOIS FED. AID PROJECT				

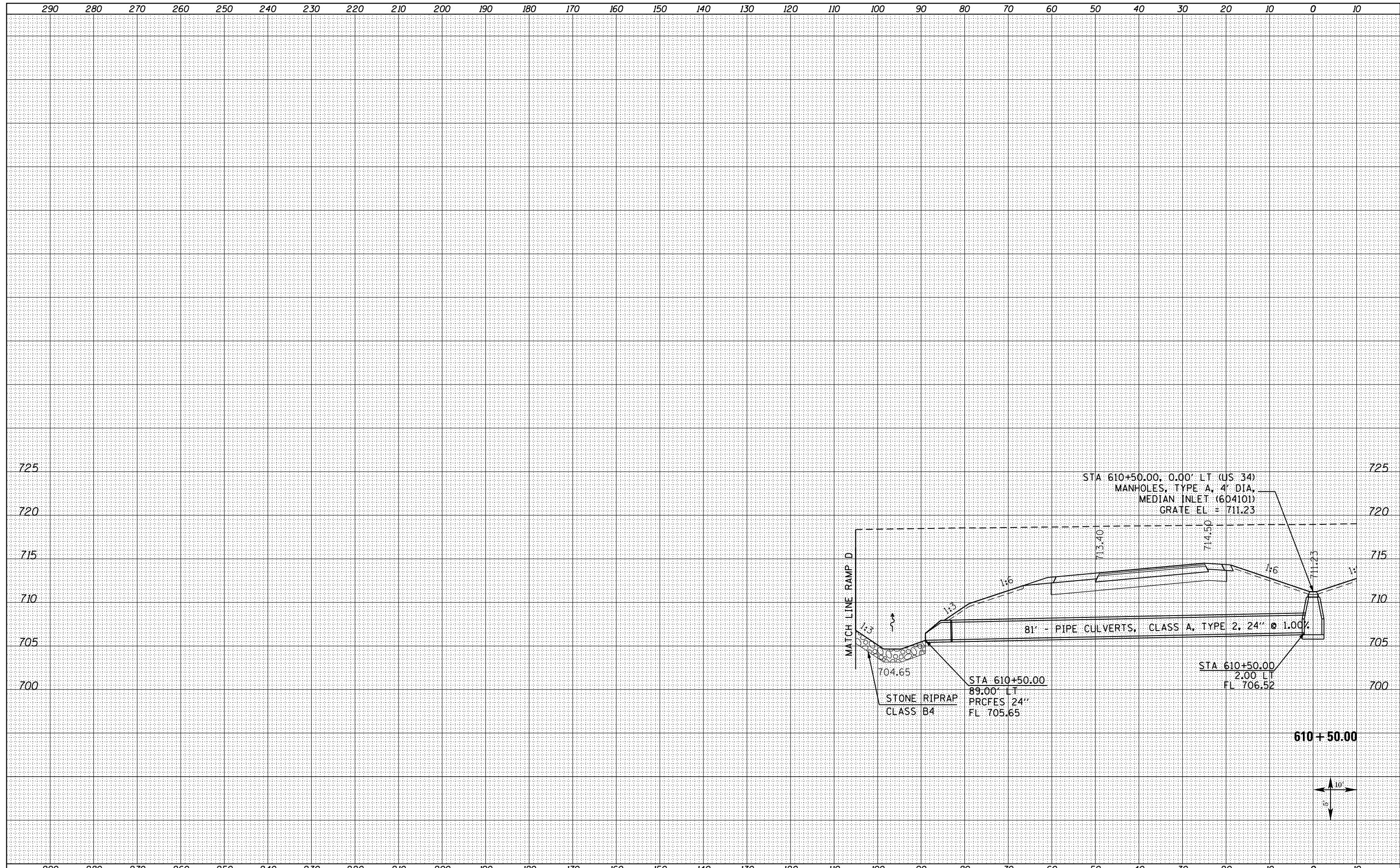






DATE	
BY	
FINAL SURVEY	SURVEYED
NOTE BOOK	PLOTTED
NO.	TEMPLATE
	AREAS CHECKED

DATE	
BY	
ORIGINAL SURVEY	SURVEYED
NOTE BOOK	PLOTTED
NO.	TEMPLATE
	AREAS CHECKED



FILE NAME = D468409-SHT-XSHT-US34-B.dgn

USER NAME = danw	DESIGNED - DBS	REVISED -
	DRAWN - PSBA	REVISED -
PLOT SCALE = 20.0000' / in.	CHECKED - CSB	REVISED -
PLOT DATE = 10/16/2012	DATE - 10/2012	REVISED -

STATE OF ILLINOIS  
DEPARTMENT OF TRANSPORTATION

CROSS SECTIONS  
US ROUTE 34

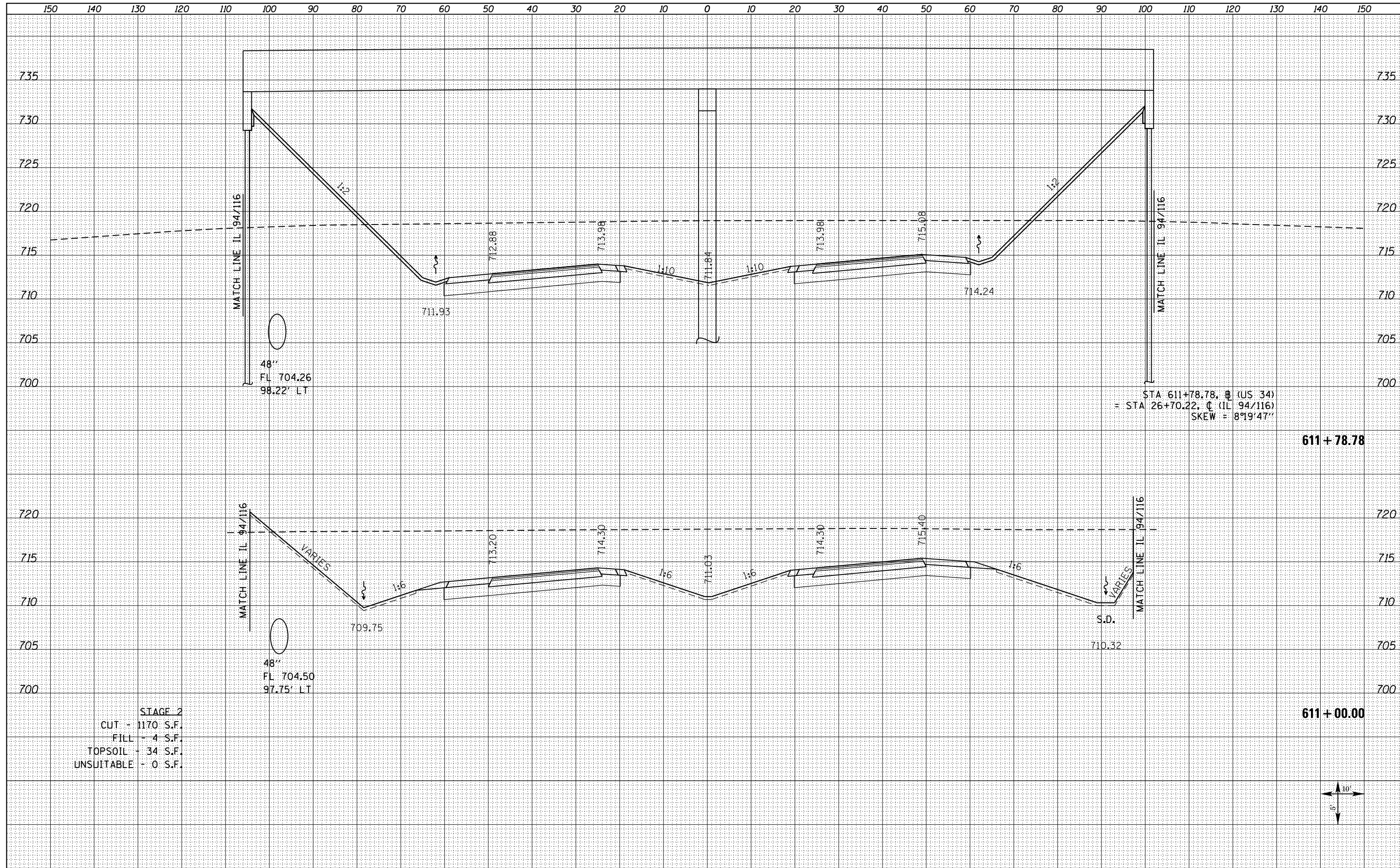
SCALE: NOTED SHEET NO. 69L OF 209 SHEETS STA. 610+50.00 TO STA. 610+50.00

F.A.P. RTE.	SECTION	COUNTY	TOTAL SHEETS	SHEET NO.
313	7-2 ; 6-1	HENDERSON	976	653
CONTRACT NO. 68409				
ILLINOIS FED. AID PROJECT				



DATE	
BY	
FINISHED SURVEY	
PLOTTED	
TEMPLATE	
NOTE BOOK	
AREAS CHECKED	
NO.	

DATE	
BY	
ORIGINAL SURVEY	
PLOTTED	
TEMPLATE	
NOTE BOOK	
AREAS CHECKED	
NO.	

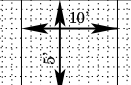


STA 611+78.78, @ (US 34)  
 = STA 26+70.22, @ (IL 94/116)  
 SKEW = 8°19'47"

611 + 78.78

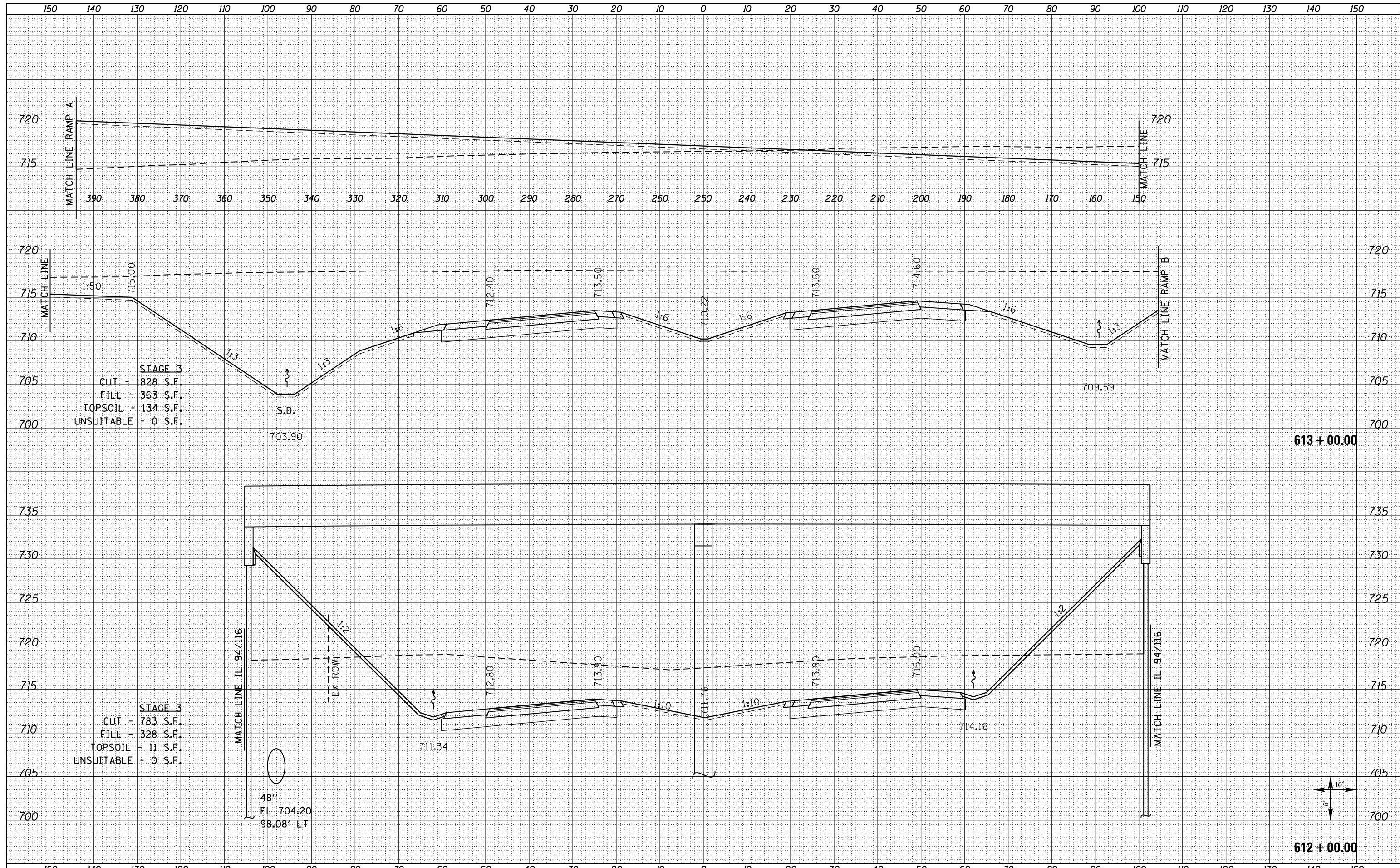
STAGE 2  
 CUT - 1170 S.F.  
 FILL - 4 S.F.  
 TOPSOIL - 34 S.F.  
 UNSUITABLE - 0 S.F.

611 + 00.00



DATE	
BY	
NO.	
AREAS CHECKED	
PLATE	
TEMPLATE	
NOTE BOOK	
SURVEY	
FINAL	

DATE	
BY	
NO.	
AREAS CHECKED	
PLATE	
TEMPLATE	
NOTE BOOK	
SURVEY	
ORIGINAL	



FILE NAME = D468409-SHT-XSSH-T-US34-B.dgn  
 USER NAME = danw  
 PLOT SCALE = 20.0000' / in.  
 PLOT DATE = 10/16/2012

DESIGNED - DBS  
 DRAWN - PSBA  
 CHECKED - CSB  
 DATE - 10/2012

REVISED -  
 REVISED -  
 REVISED -  
 REVISED -

**STATE OF ILLINOIS  
 DEPARTMENT OF TRANSPORTATION**

**CROSS SECTIONS  
 US ROUTE 34**  
 SCALE: NOTED  
 SHEET NO. 71 OF 209 SHEETS  
 STA. 612+00.00 TO STA. 613+00.00

F.A.P. RTE.	SECTION	COUNTY	TOTAL SHEETS	SHEET NO.
313	7-2 ; 6-1	HENDERSON	976	656
CONTRACT NO. 68409				
ILLINOIS FED. AID PROJECT				



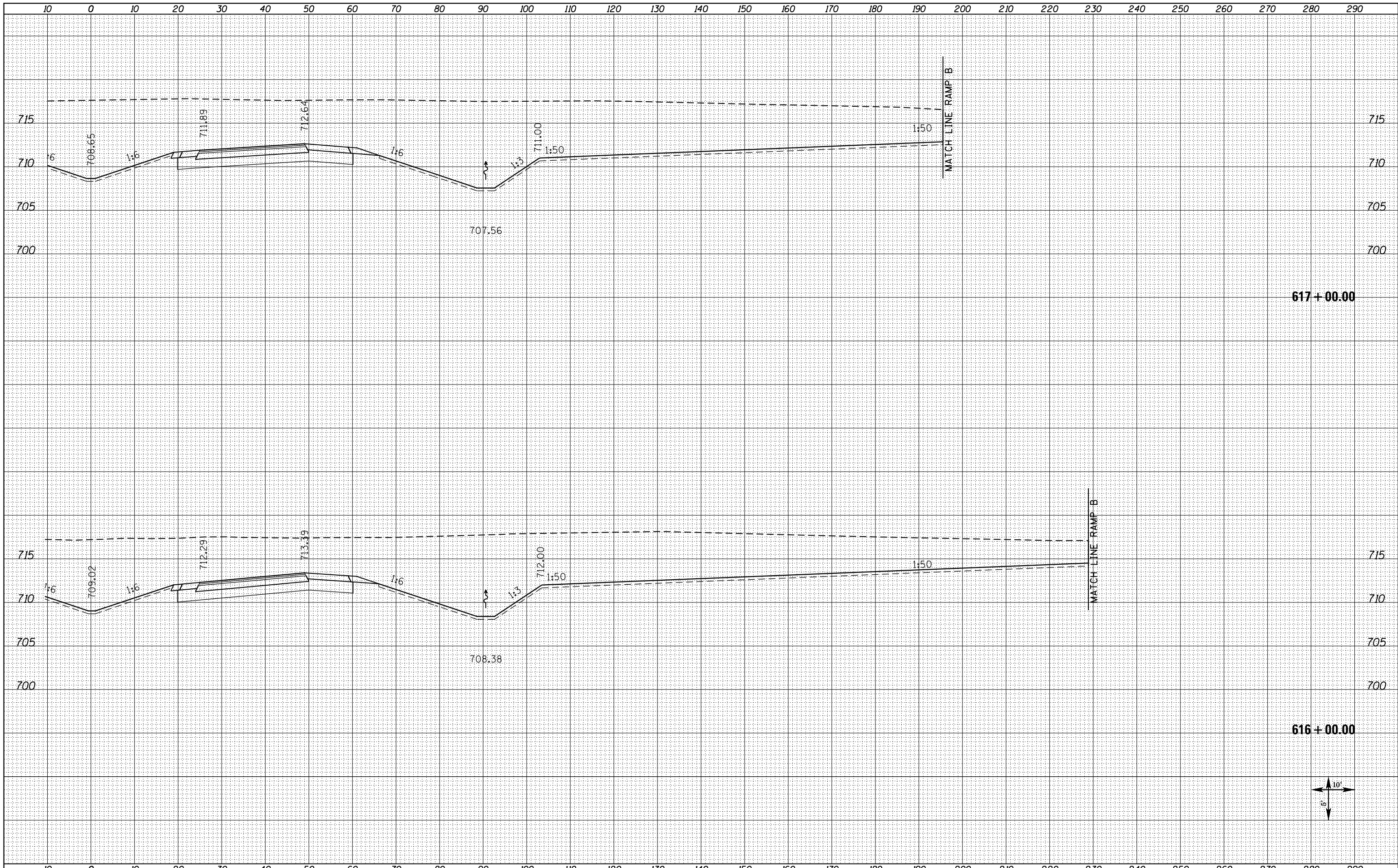






DATE	
BY	
FINAL SURVEY	SURVEYED
NOTE BOOK	PLOTTED
NO.	TEMPLATE
	AREAS CHECKED

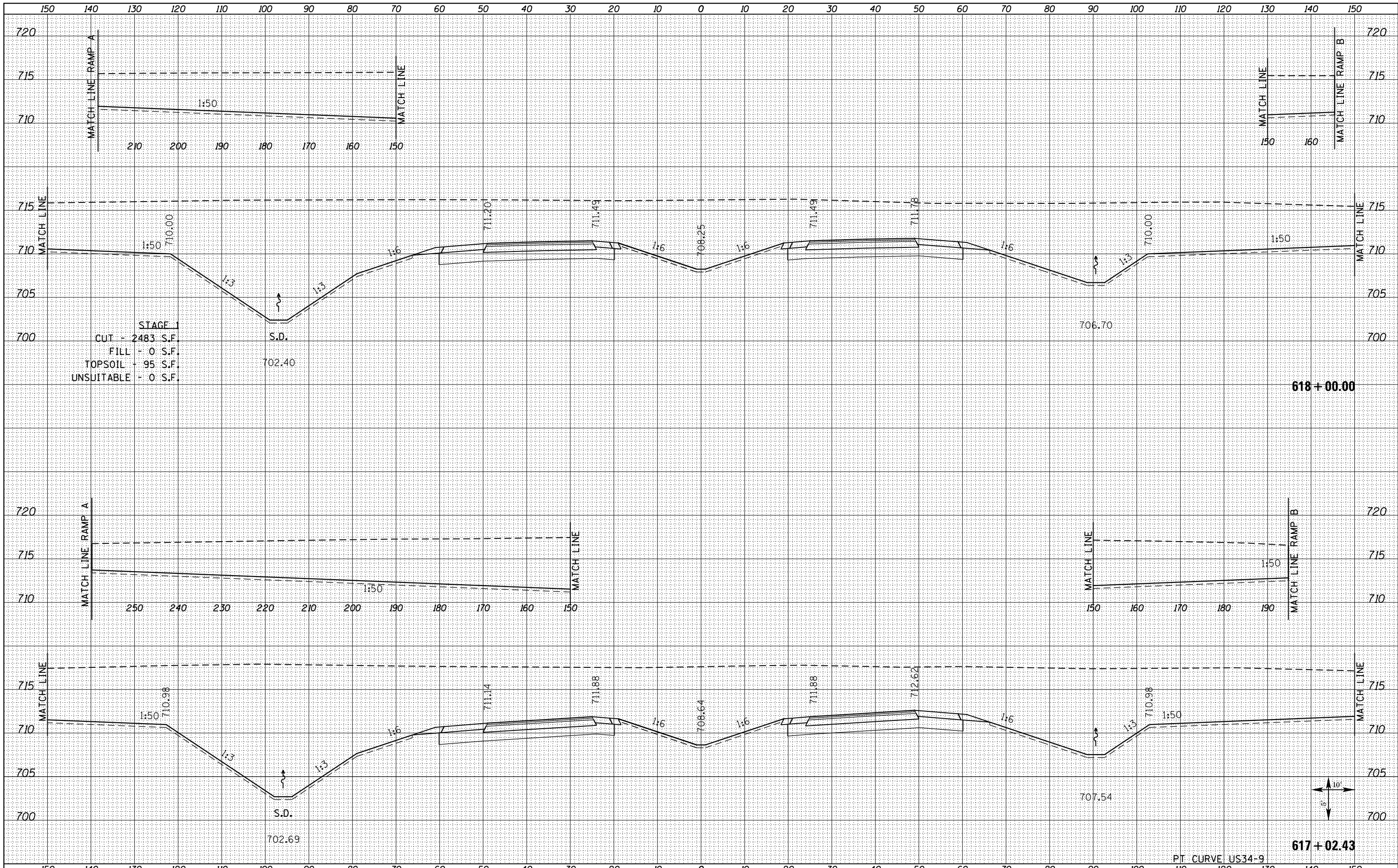
DATE	
BY	
ORIGINAL SURVEY	SURVEYED
NOTE BOOK	PLOTTED
NO.	TEMPLATE
	AREAS CHECKED



FILE NAME = D468409-SHT-XSHT-US34-B.dgn	USER NAME = danw	DESIGNED - DBS	REVISÉ -	<b>STATE OF ILLINOIS</b> <b>DEPARTMENT OF TRANSPORTATION</b>	<b>CROSS SECTIONS</b> <b>US ROUTE 34</b>		F.A.P. RTE.	SECTION	COUNTY	TOTAL SHEETS	SHEET NO.
	PLOT SCALE = 20.0000' / in.	DRAWN - PSBA	REVISÉ -				313	7-2 ; 6-1	HENDERSON	976	660
	PLOT DATE = 10/16/2012	CHECKED - CSB	REVISÉ -		CONTRACT NO. 68409						
		DATE - 10/2012	REVISÉ -		SCALE: NOTED	SHEET NO. 73R OF 209 SHEETS	STA. 616+00.00 TO STA. 617+00.00	ILLINOIS FED. AID PROJECT			

DATE	
BY	
ORIGINAL SURVEY	
SURVEYED	
PLOTTED	
TEMPLATE	
AREAS CHECKED	
NO.	

DATE	
BY	
ORIGINAL SURVEY	
SURVEYED	
PLOTTED	
TEMPLATE	
AREAS CHECKED	
NO.	



STAGE 1  
 CUT - 2483 S.F.  
 FILL - 0 S.F.  
 TOPSOIL - 95 S.F.  
 UNSUITABLE - 0 S.F.

FILE NAME = D468409-SHT-XSHT-US34-B.dgn  
 USER NAME = danw  
 PLOT SCALE = 20.0000' / in.  
 PLOT DATE = 10/16/2012

DESIGNED - DBS  
 DRAWN - PSBA  
 CHECKED - CSB  
 DATE - 10/2012

REVISED -  
 REVISED -  
 REVISED -  
 REVISED -

STATE OF ILLINOIS  
 DEPARTMENT OF TRANSPORTATION

CROSS SECTIONS  
 US ROUTE 34

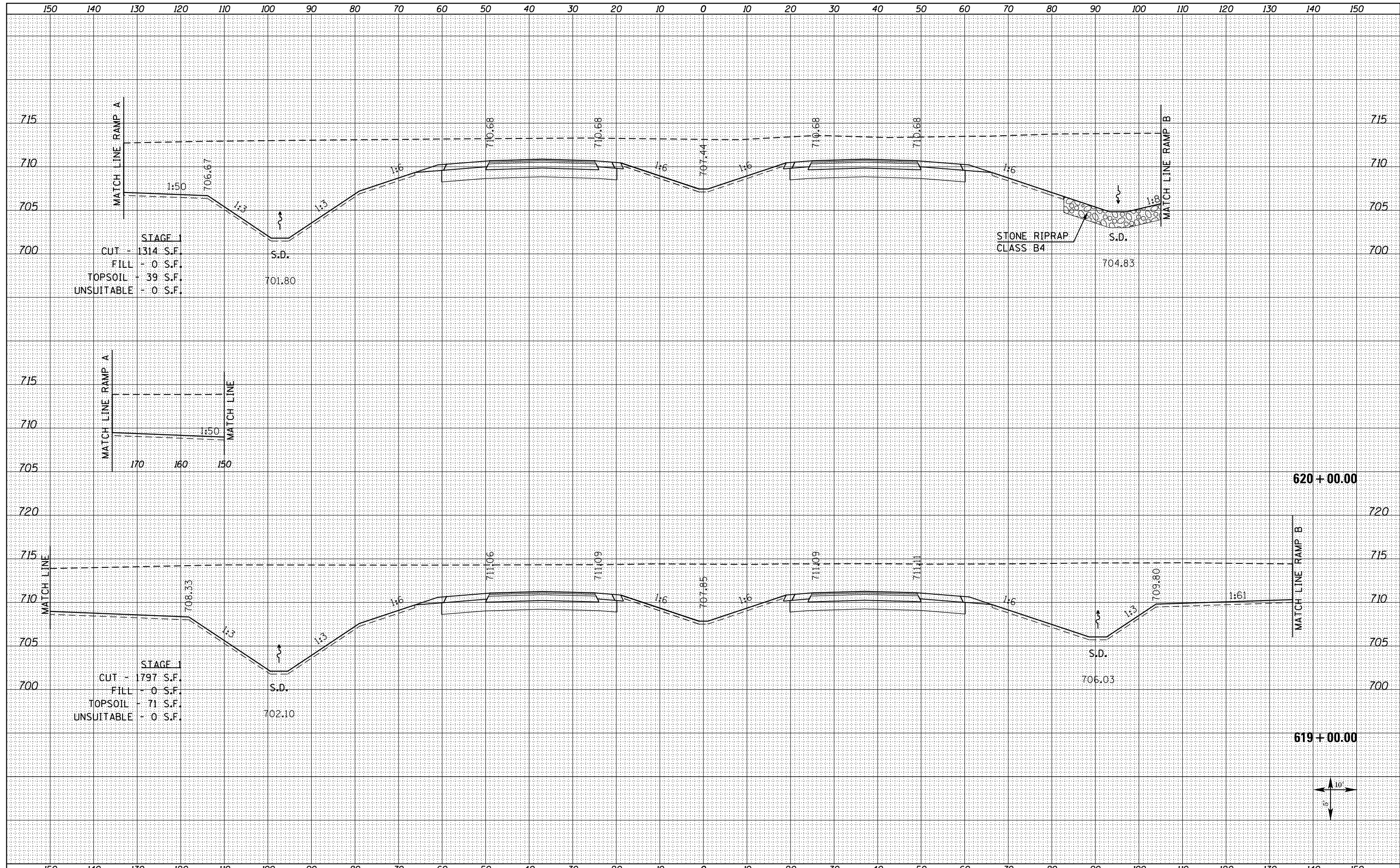
SCALE: NOTED SHEET NO. 74 OF 209 SHEETS STA. 617+02.43 TO STA. 618+00.00

F.A.P. RTE.	SECTION	COUNTY	TOTAL SHEETS	SHEET NO.
313	7-2 ; 6-1	HENDERSON	976	661
				CONTRACT NO. 68409

ILLINOIS FED. AID PROJECT

DATE	
BY	
FINAL SURVEY	SURVEYED
NOTE BOOK	PLOTTED
NO.	TEMPLATE
	AREAS CHECKED

DATE	
BY	
ORIGINAL SURVEY	SURVEYED
NOTE BOOK	PLOTTED
NO.	TEMPLATE
	AREAS CHECKED



STAGE 1  
 CUT - 1314 S.F.  
 FILL - 0 S.F.  
 TOPSOIL - 39 S.F.  
 UNSUITABLE - 0 S.F.

STAGE 1  
 CUT - 1797 S.F.  
 FILL - 0 S.F.  
 TOPSOIL - 71 S.F.  
 UNSUITABLE - 0 S.F.

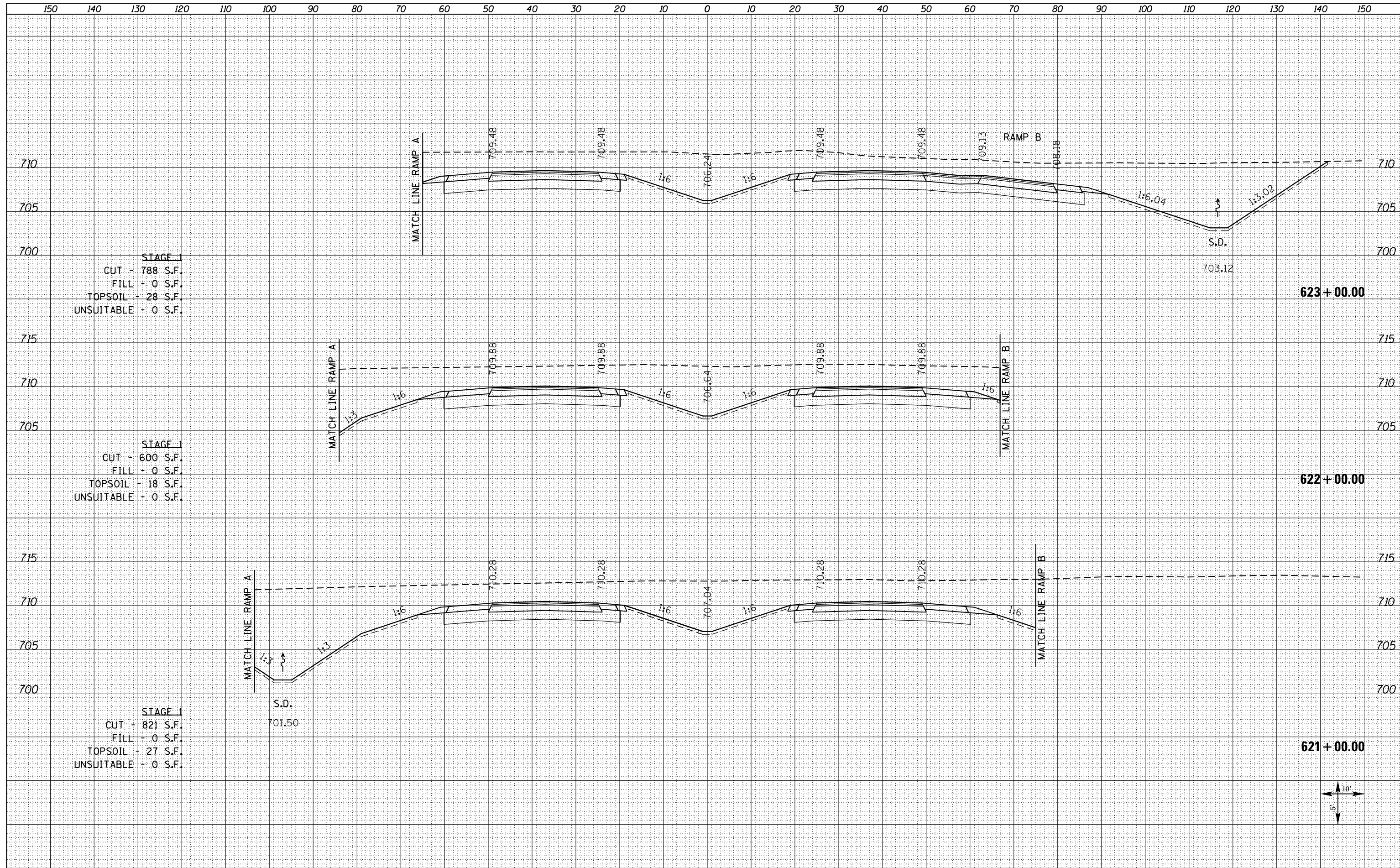
620 + 00.00

619 + 00.00



DATE	
BY	
ORIGINAL SURVEY	
SURVEYED	
PLOTTED	
TEMPLATE	
NOTE BOOK	
AREAS CHECKED	
NO.	

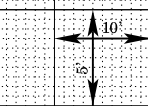
DATE	
BY	
ORIGINAL SURVEY	
SURVEYED	
PLOTTED	
TEMPLATE	
NOTE BOOK	
AREAS CHECKED	
NO.	



STAGE 1  
 CUT - 788 S.F.  
 FILL - 0 S.F.  
 TOPSOIL - 28 S.F.  
 UNSUITABLE - 0 S.F.

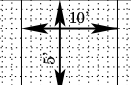
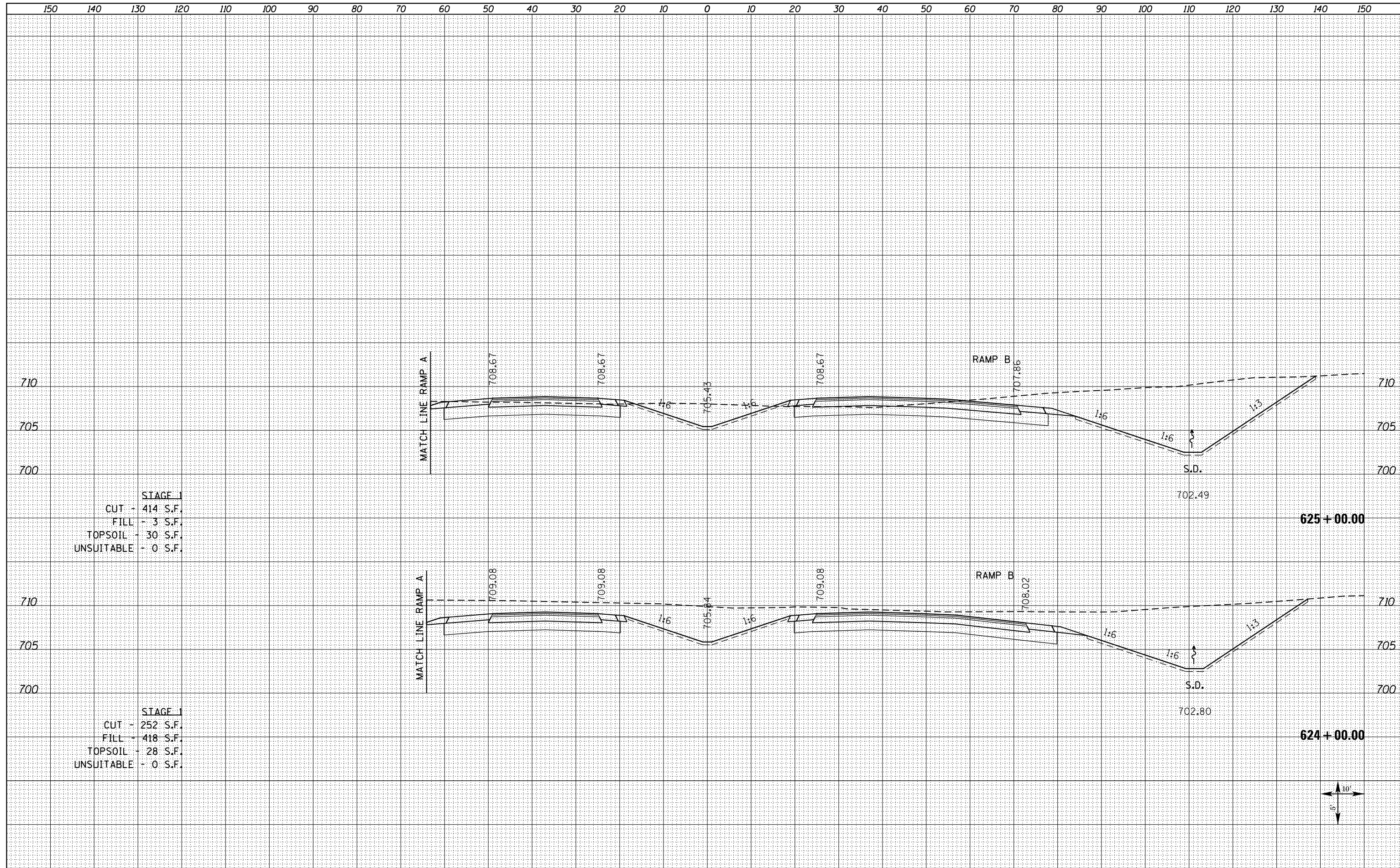
STAGE 1  
 CUT - 600 S.F.  
 FILL - 0 S.F.  
 TOPSOIL - 18 S.F.  
 UNSUITABLE - 0 S.F.

STAGE 1  
 CUT - 821 S.F.  
 FILL - 0 S.F.  
 TOPSOIL - 27 S.F.  
 UNSUITABLE - 0 S.F.



DATE	
BY	
FINAL SURVEY	SURVEYED
NOTE BOOK	PLOTTED
NO.	TEMPLATE
	AREAS
	CHECKED

DATE	
BY	
ORIGINAL SURVEY	SURVEYED
NOTE BOOK	PLOTTED
NO.	TEMPLATE
	AREAS
	CHECKED

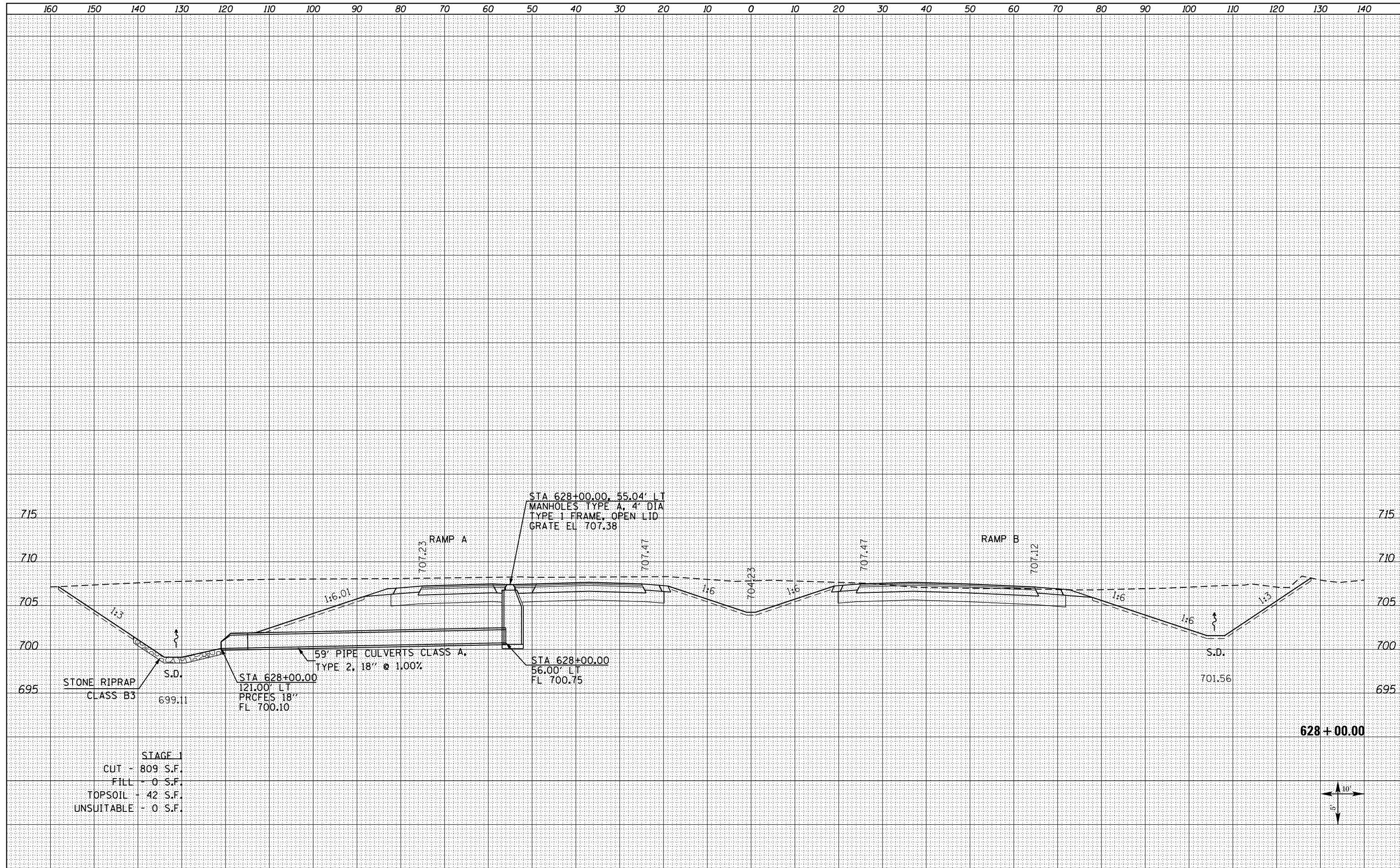




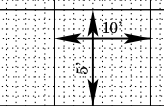


DATE	
BY	
FINAL SURVEY	SURVEYED
NOTE BOOK	PLOTTED
NO.	TEMPLATE
	AREAS CHECKED

DATE	
BY	
ORIGINAL SURVEY	SURVEYED
NOTE BOOK	PLOTTED
NO.	TEMPLATE
	AREAS CHECKED



STAGE 1  
 CUT - 809 S.F.  
 FILL - 0 S.F.  
 TOPSOIL - 42 S.F.  
 UNSUITABLE - 0 S.F.



FILE NAME = D468409-SHT-XSHT-US34-B.dgn  
 USER NAME = danw

DESIGNED - DBS	REVISED -
DRAWN - PSBA	REVISED -
CHECKED - CSB	REVISED -
DATE - 10/2012	REVISED -

STATE OF ILLINOIS  
 DEPARTMENT OF TRANSPORTATION

CROSS SECTIONS  
 US ROUTE 34

SCALE: NOTED SHEET NO. 79 OF 209 SHEETS STA. 628+00.00 TO STA. 628+59.42

F.A.P. RTE.	SECTION	COUNTY	TOTAL SHEETS	SHEET NO.
313	7-2 ; 6-1	HENDERSON	976	666
CONTRACT NO. 68409				
ILLINOIS FED. AID PROJECT				

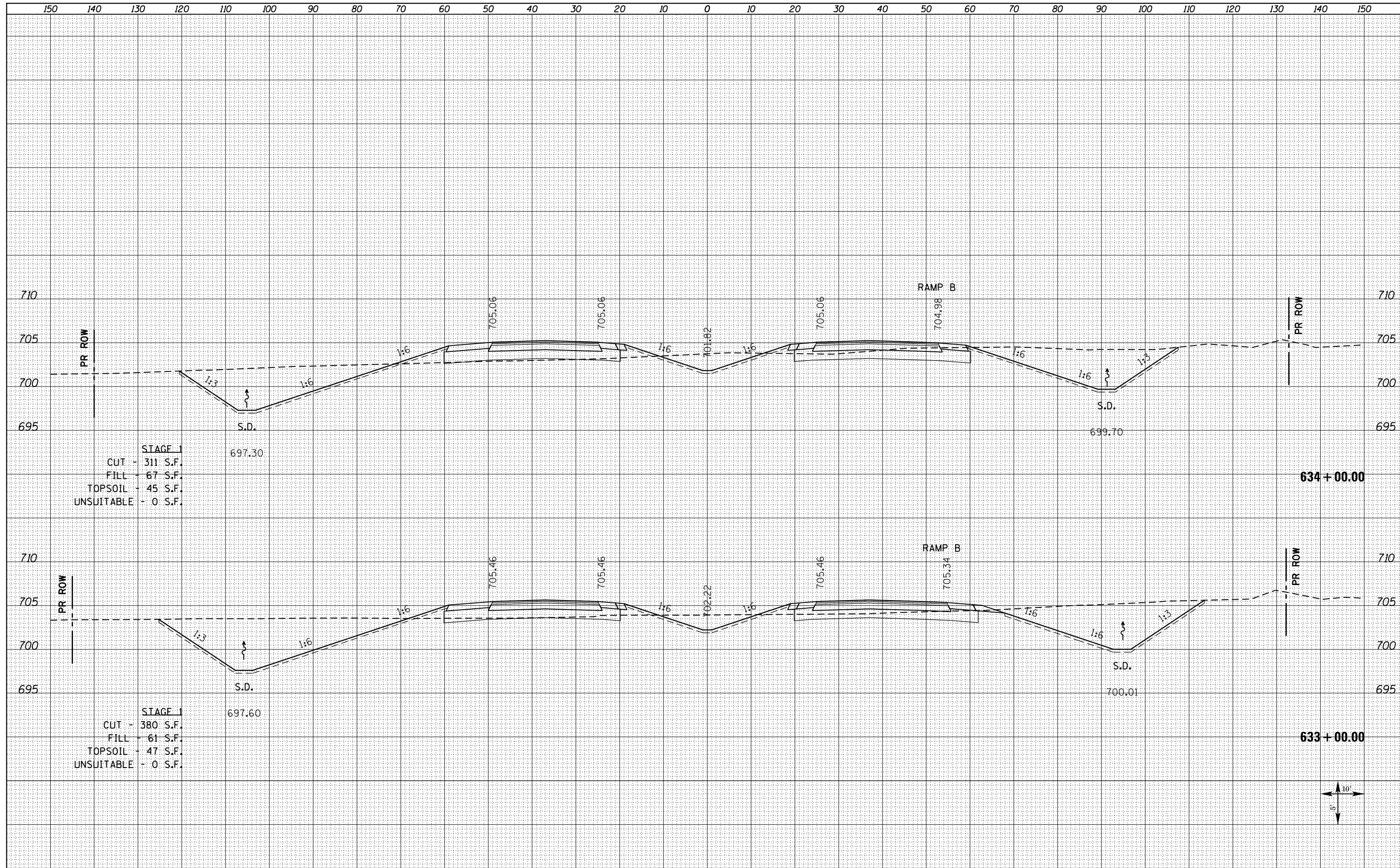






DATE	
BY	
FINAL SURVEY	
NOTED	
PLATTED	
NOTE BOOK	
AREAS CHECKED	
NO.	

DATE	
BY	
ORIGINAL SURVEY	
NOTED	
PLATTED	
NOTE BOOK	
AREAS CHECKED	
NO.	

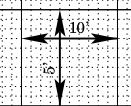


STAGE 1  
 CUT - 311 S.F.  
 FILL - 67 S.F.  
 TOPSOIL - 45 S.F.  
 UNSUITABLE - 0 S.F.

STAGE 1  
 CUT - 380 S.F.  
 FILL - 61 S.F.  
 TOPSOIL - 47 S.F.  
 UNSUITABLE - 0 S.F.

634 + 00.00

633 + 00.00



FILE NAME = D468409-SHT-XSHT-US34-B.dgn

USER NAME = danw  
 DESIGNED - DBS  
 DRAWN - PSBA  
 CHECKED - CSB  
 DATE - 10/2012

REVISED -  
 REVISED -  
 REVISED -  
 REVISED -

STATE OF ILLINOIS  
 DEPARTMENT OF TRANSPORTATION

CROSS SECTIONS  
 US ROUTE 34

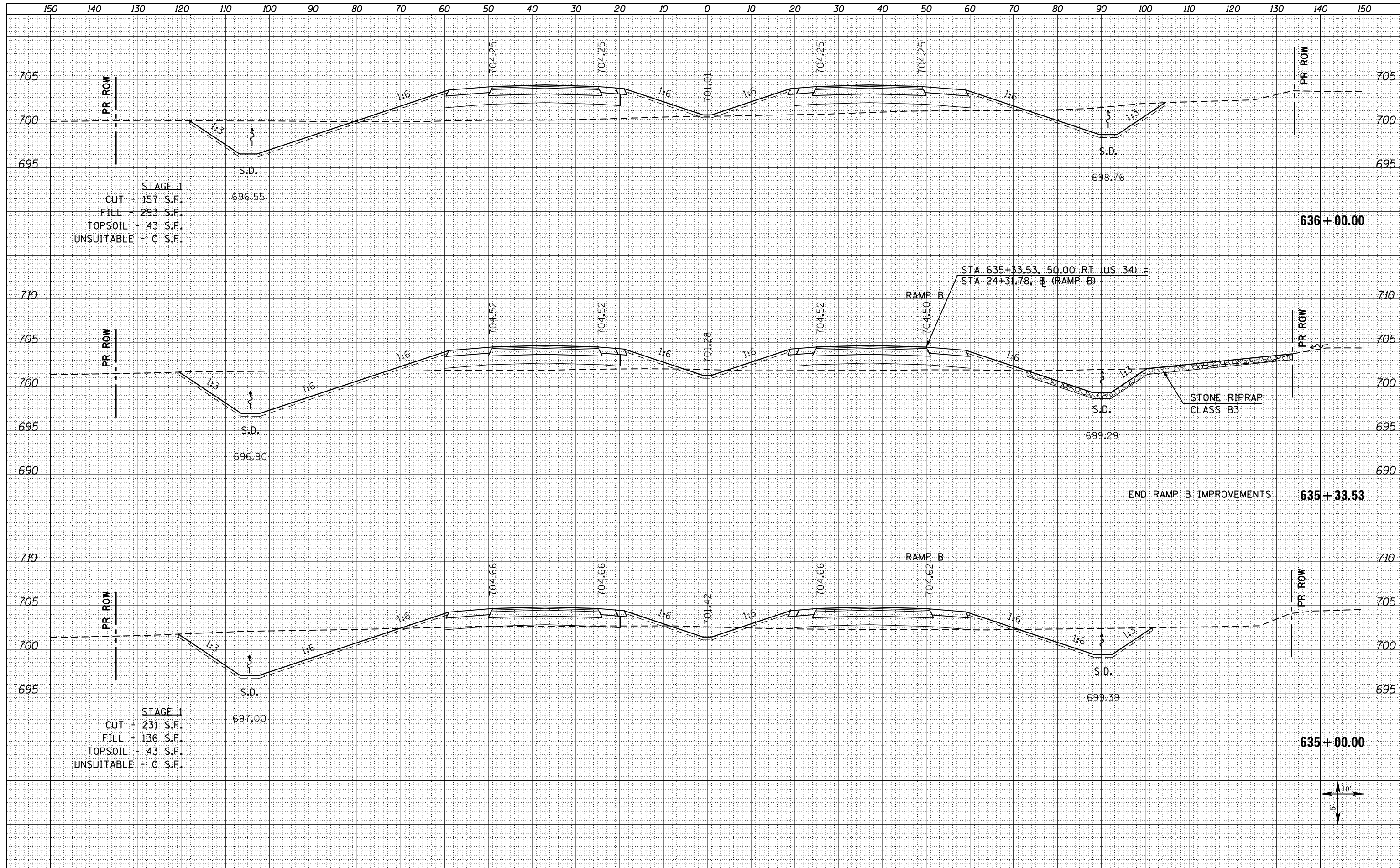
SCALE: NOTED SHEET NO. 83 OF 209 SHEETS STA. 633+00.00 TO STA. 634+00.00

F.A.P. RTE.	SECTION	COUNTY	TOTAL SHEETS	SHEET NO.
313	7-2 ; 6-1	HENDERSON	976	670
CONTRACT NO. 68409				

ILLINOIS FED. AID PROJECT

DATE	
BY	
ORIGINAL SURVEY	
SURVEYED	
PLOTTED	
TEMPLATE	
NOTE BOOK	
AREAS CHECKED	
NO.	

DATE	
BY	
ORIGINAL SURVEY	
SURVEYED	
PLOTTED	
TEMPLATE	
NOTE BOOK	
AREAS CHECKED	
NO.	



FILE NAME = D468409-SHT-XSSHT-US34-B.dgn

USER NAME = danw  
 DESIGNED - DBS  
 DRAWN - PSBA  
 CHECKED - CSB  
 DATE - 10/2012

REVISIONS  
 REVISED -  
 REVISED -  
 REVISED -  
 REVISED -

**STATE OF ILLINOIS  
 DEPARTMENT OF TRANSPORTATION**

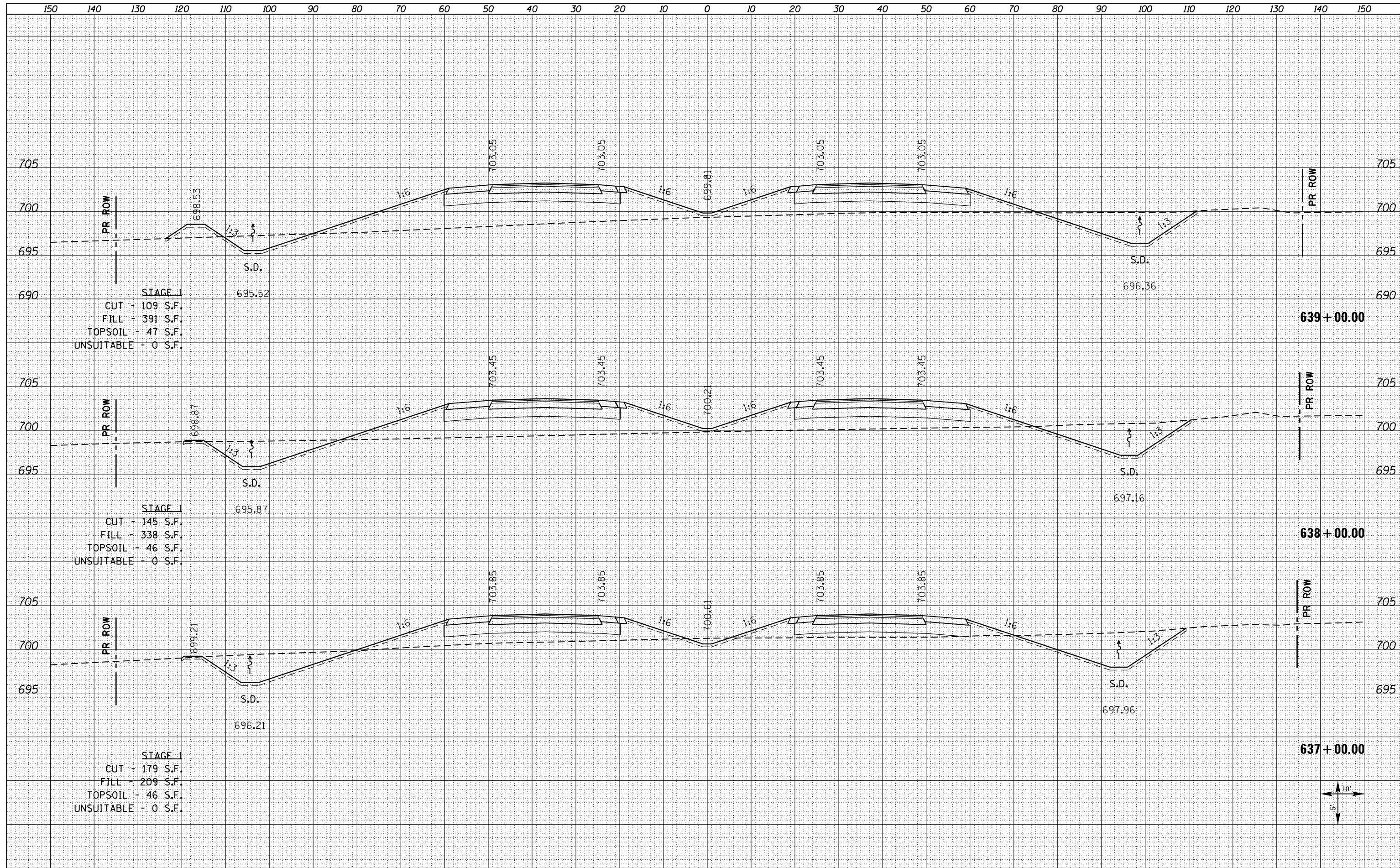
**CROSS SECTIONS  
 US ROUTE 34**

SCALE: NOTED SHEET NO. 84 OF 209 SHEETS STA. 635+00.00 TO STA. 636+00.00

F.A.P. RTE.	SECTION	COUNTY	TOTAL SHEETS	SHEET NO.
313	7-2 ; 6-1	HENDERSON	976	671
			CONTRACT NO. 68409	
ILLINOIS FED. AID PROJECT				

DATE	
BY	
SURVEYED	
PLOTTED	
TEMPLATE	
NOTE BOOK	
AREAS CHECKED	
NO.	

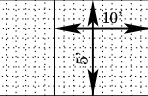
DATE	
BY	
SURVEYED	
PLOTTED	
TEMPLATE	
NOTE BOOK	
AREAS CHECKED	
NO.	



STAGE 1  
 CUT - 109 S.F.  
 FILL - 391 S.F.  
 TOPSOIL - 47 S.F.  
 UNSUITABLE - 0 S.F.

STAGE 1  
 CUT - 145 S.F.  
 FILL - 338 S.F.  
 TOPSOIL - 46 S.F.  
 UNSUITABLE - 0 S.F.

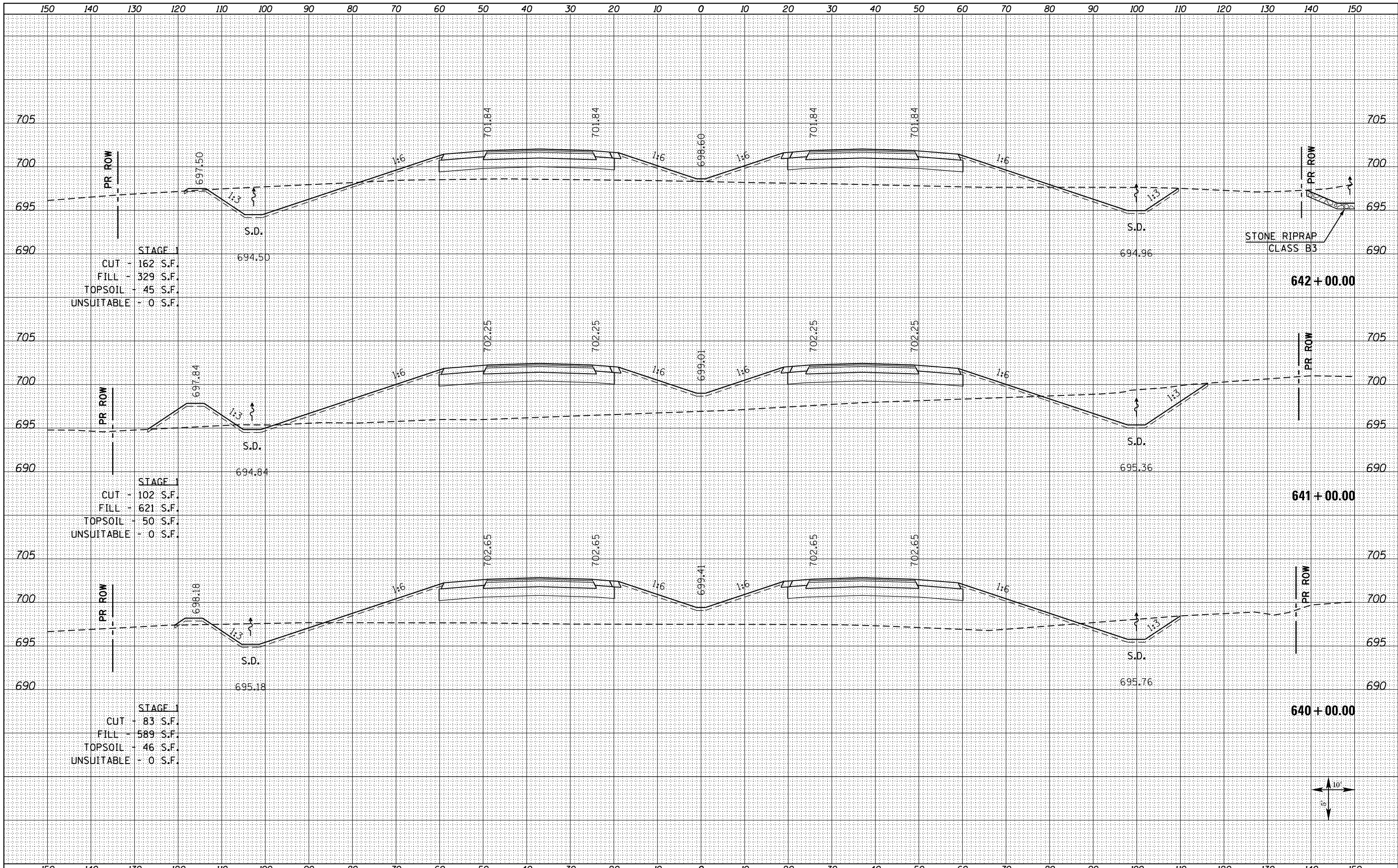
STAGE 1  
 CUT - 179 S.F.  
 FILL - 209 S.F.  
 TOPSOIL - 46 S.F.  
 UNSUITABLE - 0 S.F.





DATE	
BY	
SURVEYED	
PLOTTED	
TEMPLATE	
NOTE BOOK	
AREAS CHECKED	
NO.	

DATE	
BY	
SURVEYED	
PLOTTED	
TEMPLATE	
NOTE BOOK	
AREAS CHECKED	
NO.	



STAGE 1  
 CUT - 162 S.F.  
 FILL - 329 S.F.  
 TOPSOIL - 45 S.F.  
 UNSUITABLE - 0 S.F.

STAGE 1  
 CUT - 102 S.F.  
 FILL - 621 S.F.  
 TOPSOIL - 50 S.F.  
 UNSUITABLE - 0 S.F.

STAGE 1  
 CUT - 83 S.F.  
 FILL - 589 S.F.  
 TOPSOIL - 46 S.F.  
 UNSUITABLE - 0 S.F.

FILE NAME = D468409-SHT-XSHT-US34-B.dgn

USER NAME = danw  
 PLOT SCALE = 20.0000' / in.  
 PLOT DATE = 10/16/2012

DESIGNED - DBS  
 DRAWN - PSBA  
 CHECKED - CSB  
 DATE - 10/2012

REVISED -  
 REVISED -  
 REVISED -  
 REVISED -

**STATE OF ILLINOIS  
 DEPARTMENT OF TRANSPORTATION**

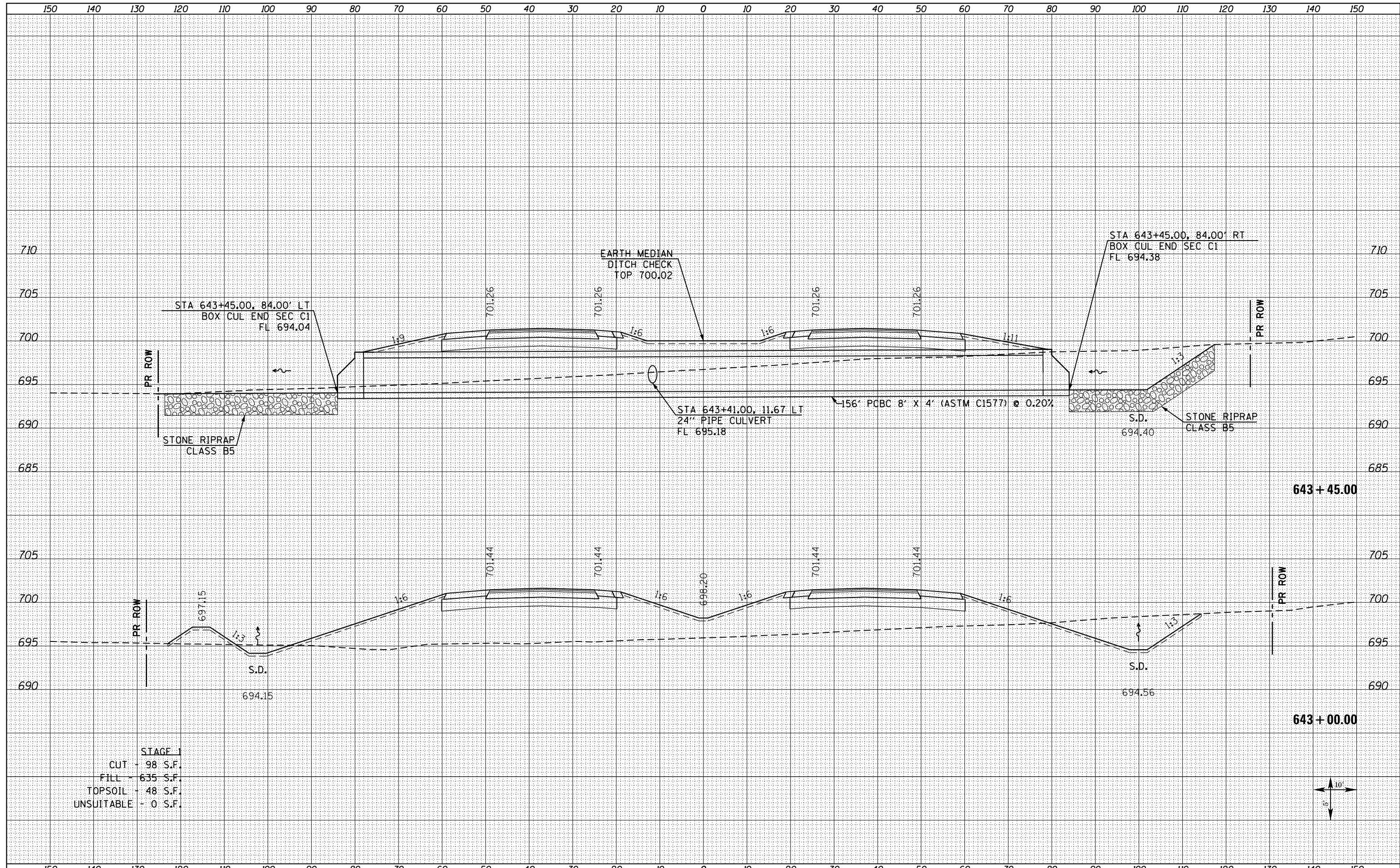
**CROSS SECTIONS  
 US ROUTE 34**

SCALE: NOTED SHEET NO. 86 OF 209 SHEETS STA. 640+00.00 TO STA. 642+00.00

F.A.P. RTE.	SECTION	COUNTY	TOTAL SHEETS	SHEET NO.
313	7-2 ; 6-1	HENDERSON	976	673
CONTRACT NO. 68409				

DATE	
BY	
FINISHED SURVEY	
PLOTTED	
TEMPLATE	
NOTE BOOK	
AREAS CHECKED	
NO.	

DATE	
BY	
ORIGINAL SURVEY	
PLOTTED	
TEMPLATE	
NOTE BOOK	
AREAS CHECKED	
NO.	



STAGE 1  
 CUT - 98 S.F.  
 FILL - 635 S.F.  
 TOPSOIL - 48 S.F.  
 UNSUITABLE - 0 S.F.

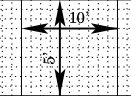
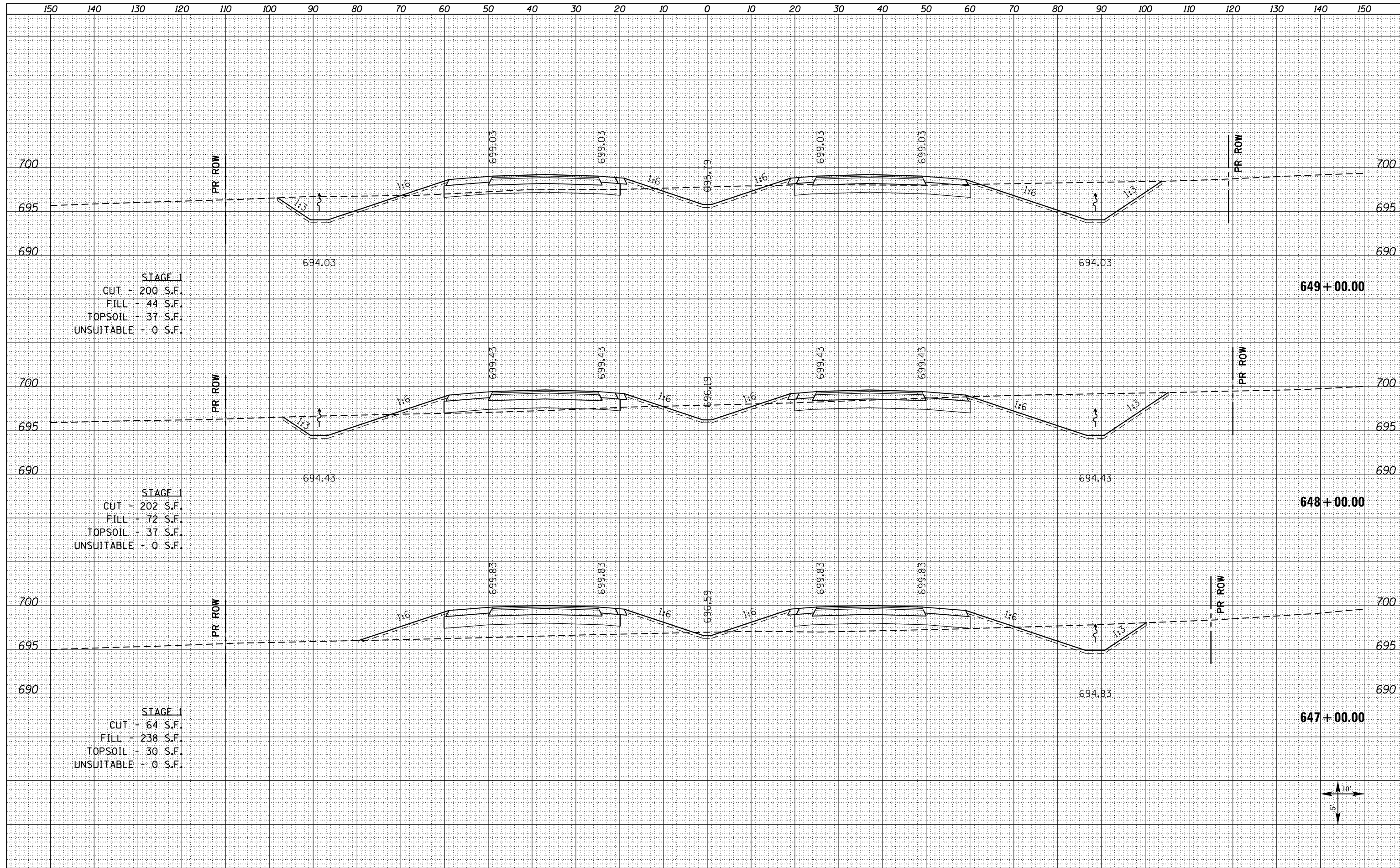


FILE NAME = D468409-SHT-XSHT-US34-B.dgn	USER NAME = danw	DESIGNED - DBS	REVISD -	<b>STATE OF ILLINOIS</b> <b>DEPARTMENT OF TRANSPORTATION</b>	<b>CROSS SECTIONS</b> <b>US ROUTE 34</b>			F.A.P. RTE. 313	SECTION 7-2 ; 6-1	COUNTY HENDERSON	TOTAL SHEETS 976	SHEET NO. 674
		DRAWN - PSBA	REVISD -		SCALE: NOTED	SHEET NO. 87	OF 209 SHEETS	STA. 643+00.00 TO STA. 643+45.00	CONTRACT NO. 68409			
		CHECKED - CSB	REVISD -		ILLINOIS FED. AID PROJECT							
		DATE - 10/2012	REVISD -									



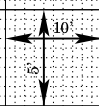
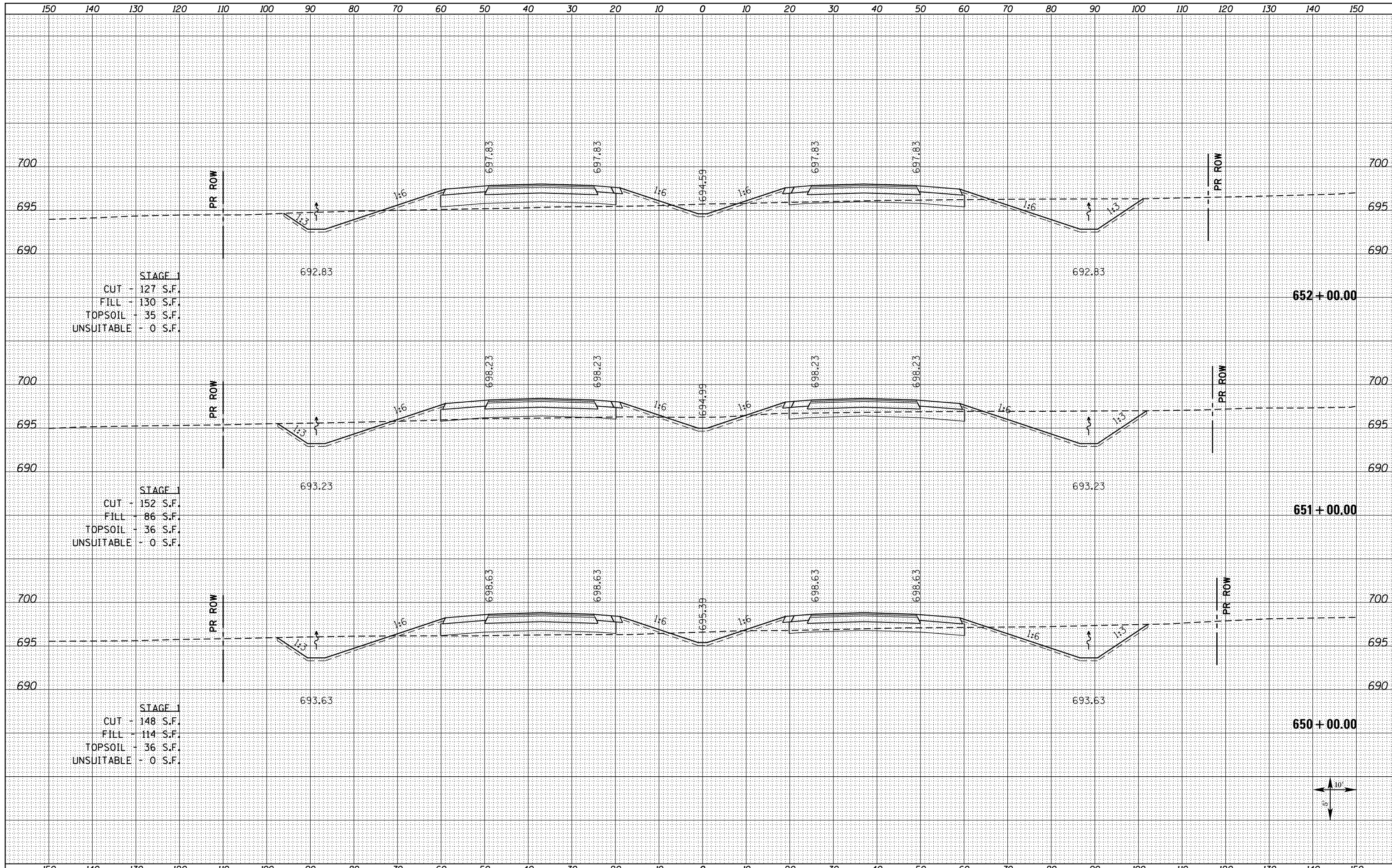
DATE	
BY	
SURVEYED	
PLOTTED	
TEMPLATE	
AREAS CHECKED	
FINAL SURVEY	
NOTE BOOK	
NO.	

DATE	
BY	
SURVEYED	
PLOTTED	
TEMPLATE	
AREAS CHECKED	
ORIGINAL SURVEY	
NOTE BOOK	
NO.	



DATE	
BY	
SURVEYED	
PLOTTED	
TEMPLATE	
AREAS CHECKED	
FINAL SURVEY	
NOTE BOOK	
NO.	

DATE	
BY	
SURVEYED	
PLOTTED	
TEMPLATE	
AREAS CHECKED	
ORIGINAL SURVEY	
NOTE BOOK	
NO.	



FILE NAME = D468409-SHT-XSHT-US34-B.dgn

USER NAME = danw  
 DESIGNED - DBS  
 DRAWN - PSBA  
 CHECKED - CSB  
 DATE - 10/2012

REVISED -  
 REVISED -  
 REVISED -  
 REVISED -

**STATE OF ILLINOIS  
 DEPARTMENT OF TRANSPORTATION**

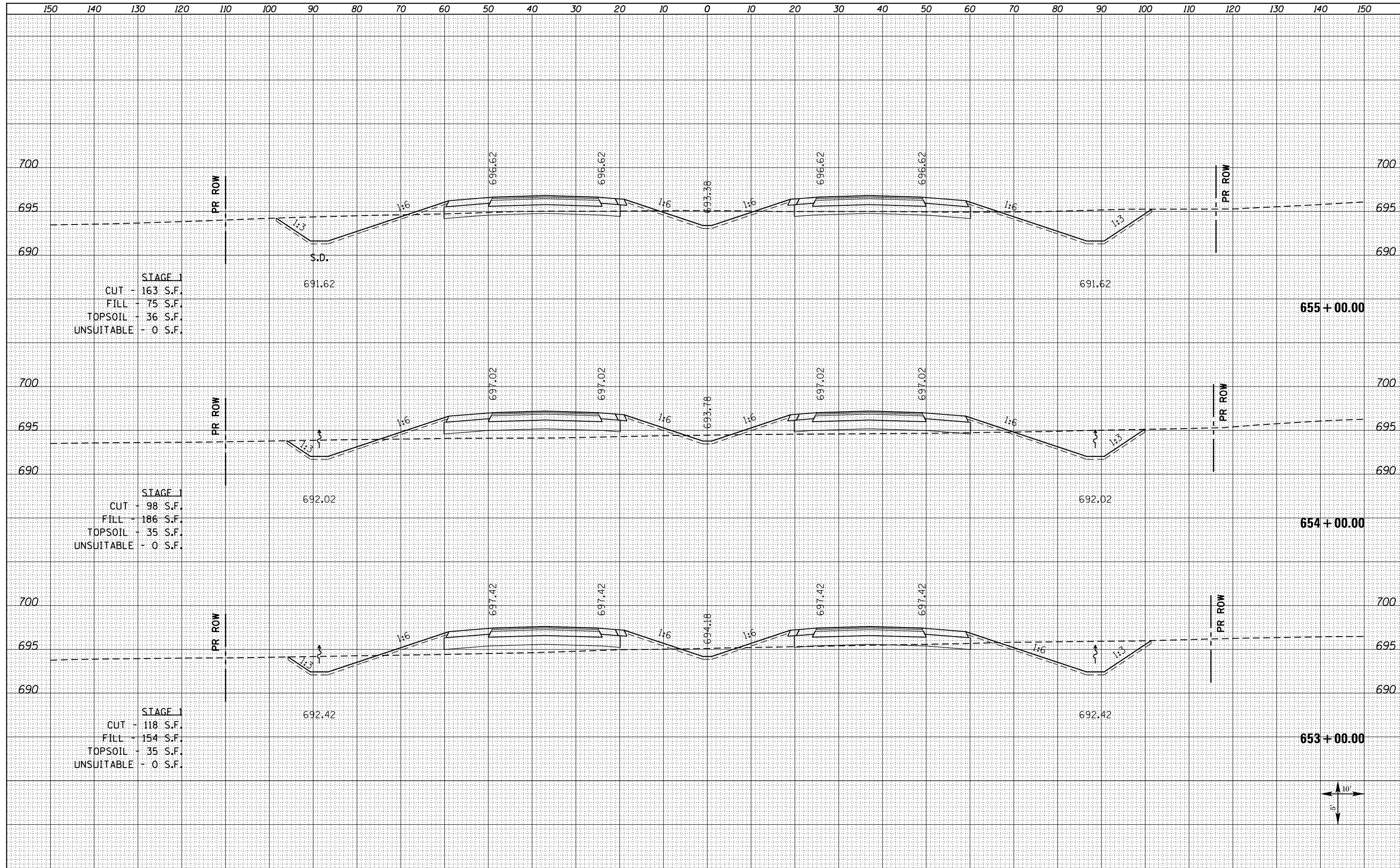
**CROSS SECTIONS  
 US ROUTE 34**

SCALE: NOTED SHEET NO. 90 OF 209 SHEETS STA. 650+00.00 TO STA. 652+00.00

F.A.P. RTE.	SECTION	COUNTY	TOTAL SHEETS	SHEET NO.
313	7-2 ; 6-1	HENDERSON	976	677
CONTRACT NO. 68409				

DATE	
BY	
FINISHED SURVEY	
PLOTTED	
TEMPLATE	
AREAS CHECKED	
NO.	

DATE	
BY	
ORIGINAL SURVEY	
PLOTTED	
TEMPLATE	
AREAS CHECKED	
NO.	



STAGE 1  
 CUT - 163 S.F.  
 FILL - 75 S.F.  
 TOPSOIL - 36 S.F.  
 UNSUITABLE - 0 S.F.

STAGE 1  
 CUT - 98 S.F.  
 FILL - 186 S.F.  
 TOPSOIL - 35 S.F.  
 UNSUITABLE - 0 S.F.

STAGE 1  
 CUT - 118 S.F.  
 FILL - 154 S.F.  
 TOPSOIL - 35 S.F.  
 UNSUITABLE - 0 S.F.

FILE NAME = D468409-SHT-XSHT-US34-B.dgn  
 USER NAME = danw  
 PLOT SCALE = 20.0000' / in.  
 PLOT DATE = 10/16/2012

DESIGNED - DBS  
 DRAWN - PSBA  
 CHECKED - CSB  
 DATE - 10/2012

REVISED -  
 REVISED -  
 REVISED -  
 REVISED -

**STATE OF ILLINOIS  
 DEPARTMENT OF TRANSPORTATION**

**CROSS SECTIONS  
 US ROUTE 34**

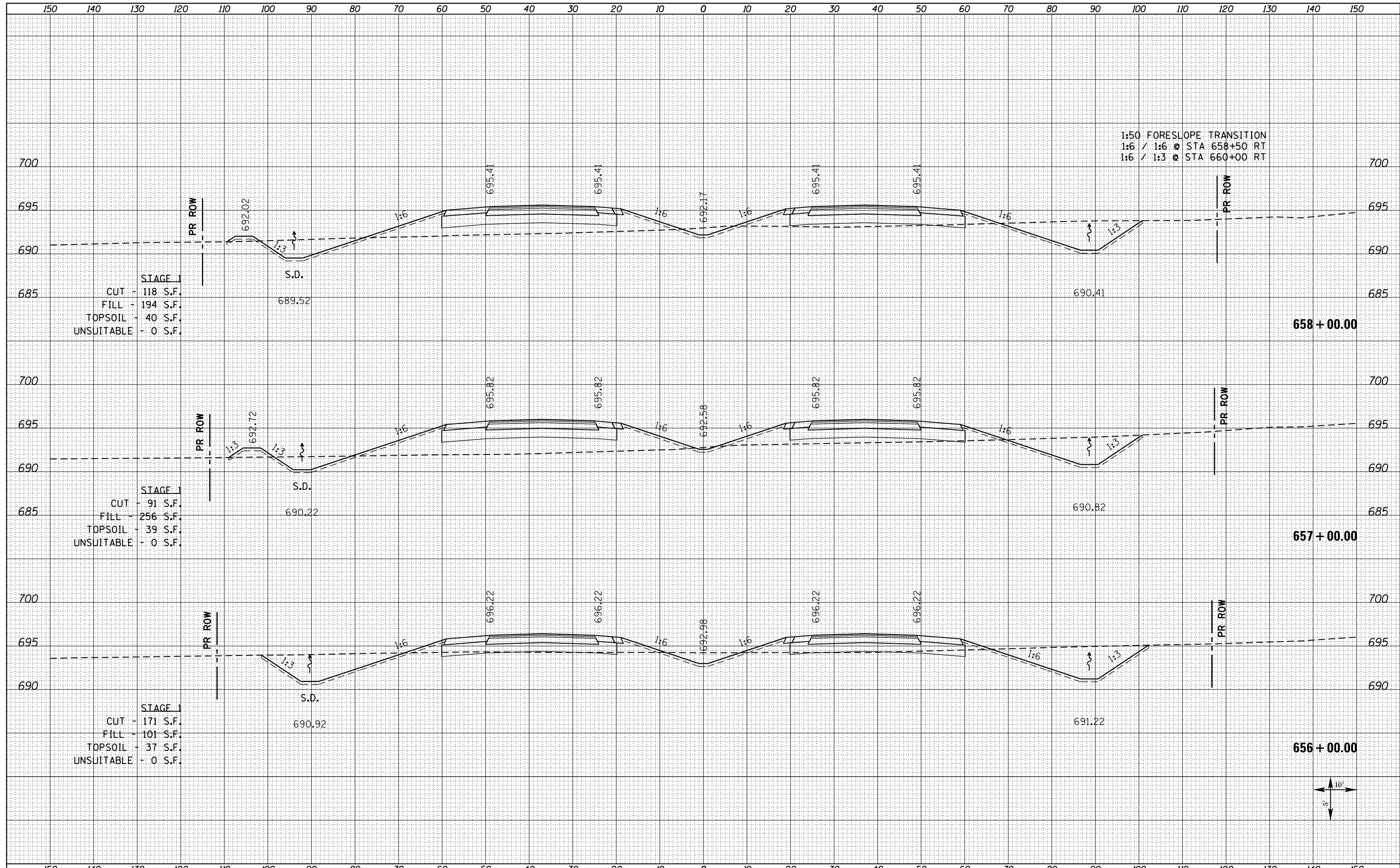
SCALE: NOTED SHEET NO. 91 OF 209 SHEETS STA. 653+00.00 TO STA. 655+00.00

F.A.P. RTE.	SECTION	COUNTY	TOTAL SHEETS	SHEET NO.
313	7-2 ; 6-1	HENDERSON	976	678
CONTRACT NO. 68409				

ILLINOIS FED. AID PROJECT

DATE	
BY	
SURVEYED	
PLOTTED	
TEMPLATE	
NOTE BOOK	
AREAS CHECKED	
NO.	

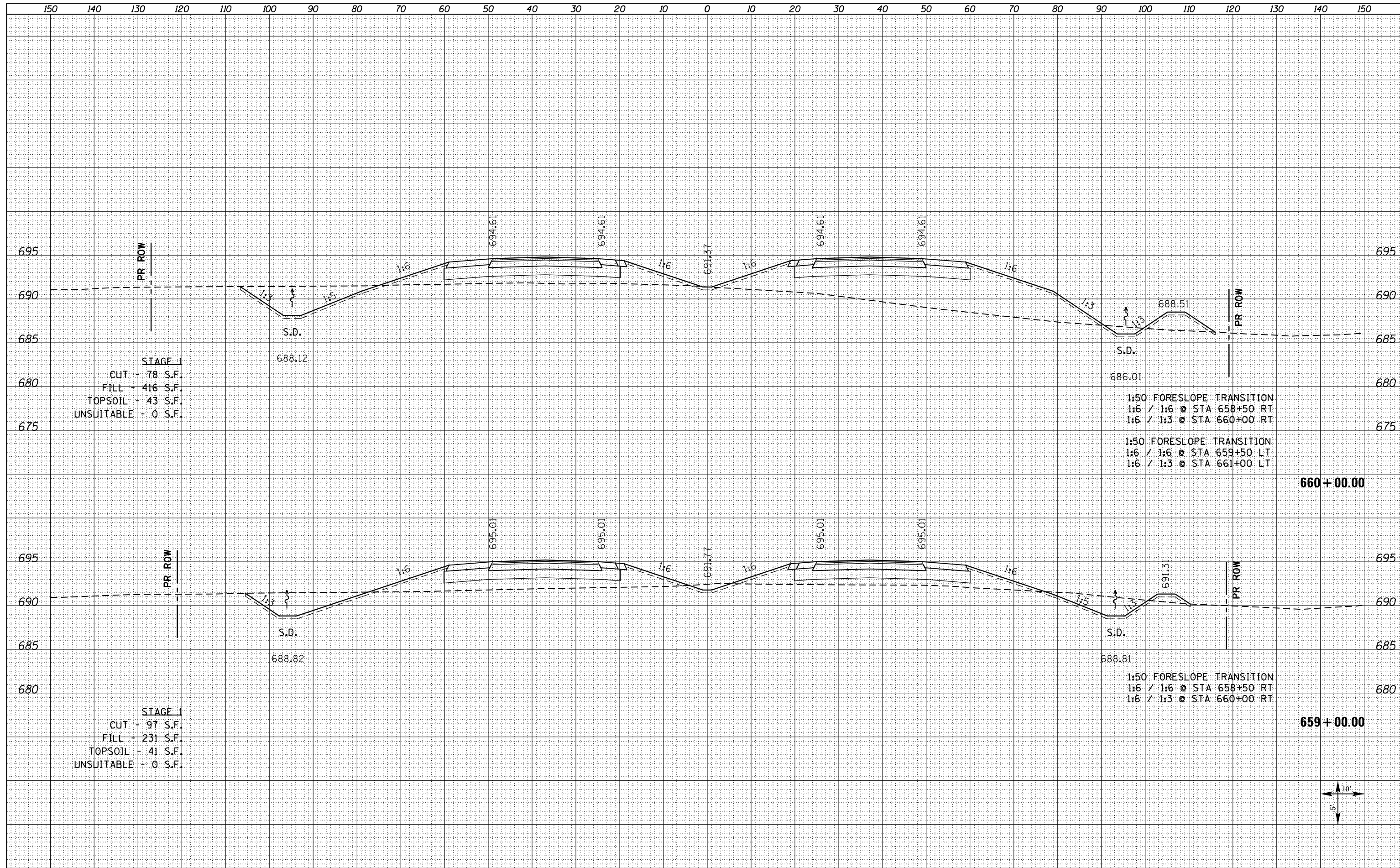
DATE	
BY	
SURVEYED	
PLOTTED	
TEMPLATE	
NOTE BOOK	
AREAS CHECKED	
NO.	



FILE NAME = D468409-SHT-XSHT-US34-B.dgn	USER NAME = danw	DESIGNED - DBS	REvised -	<b>STATE OF ILLINOIS</b> <b>DEPARTMENT OF TRANSPORTATION</b>	<b>CROSS SECTIONS</b> <b>US ROUTE 34</b>	F.A.P. RTE. 313	SECTION 7-2 ; 6-1	COUNTY HENDERSON	TOTAL SHEETS 976	SHEET NO. 679	
PLOT SCALE = 20.0000' / in.	CHECKED - CSB	REvised -	SCALE: NOTED			SHEET NO. 92 OF 209 SHEETS	STA. 656+00.00 TO STA. 658+00.00	CONTRACT NO. 68409		ILLINOIS FED. AID PROJECT	
PLOT DATE = 10/16/2012	DATE - 10/2012	REvised -									

DATE	
BY	
FINISHED SURVEY	
PLOTTED TEMPLATE	
NOTE BOOK	
AREAS CHECKED	
NO.	

DATE	
BY	
ORIGINAL SURVEY	
PLOTTED TEMPLATE	
NOTE BOOK	
AREAS CHECKED	
NO.	

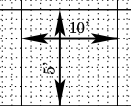


STAGE 1  
 CUT - 78 S.F.  
 FILL - 416 S.F.  
 TOPSOIL - 43 S.F.  
 UNSUITABLE - 0 S.F.

1:50 FORESLOPE TRANSITION  
 1:6 / 1:6 @ STA 658+50 RT  
 1:6 / 1:3 @ STA 660+00 RT  
 1:50 FORESLOPE TRANSITION  
 1:6 / 1:6 @ STA 659+50 LT  
 1:6 / 1:3 @ STA 661+00 LT

STAGE 1  
 CUT - 97 S.F.  
 FILL - 231 S.F.  
 TOPSOIL - 41 S.F.  
 UNSUITABLE - 0 S.F.

1:50 FORESLOPE TRANSITION  
 1:6 / 1:6 @ STA 658+50 RT  
 1:6 / 1:3 @ STA 660+00 RT

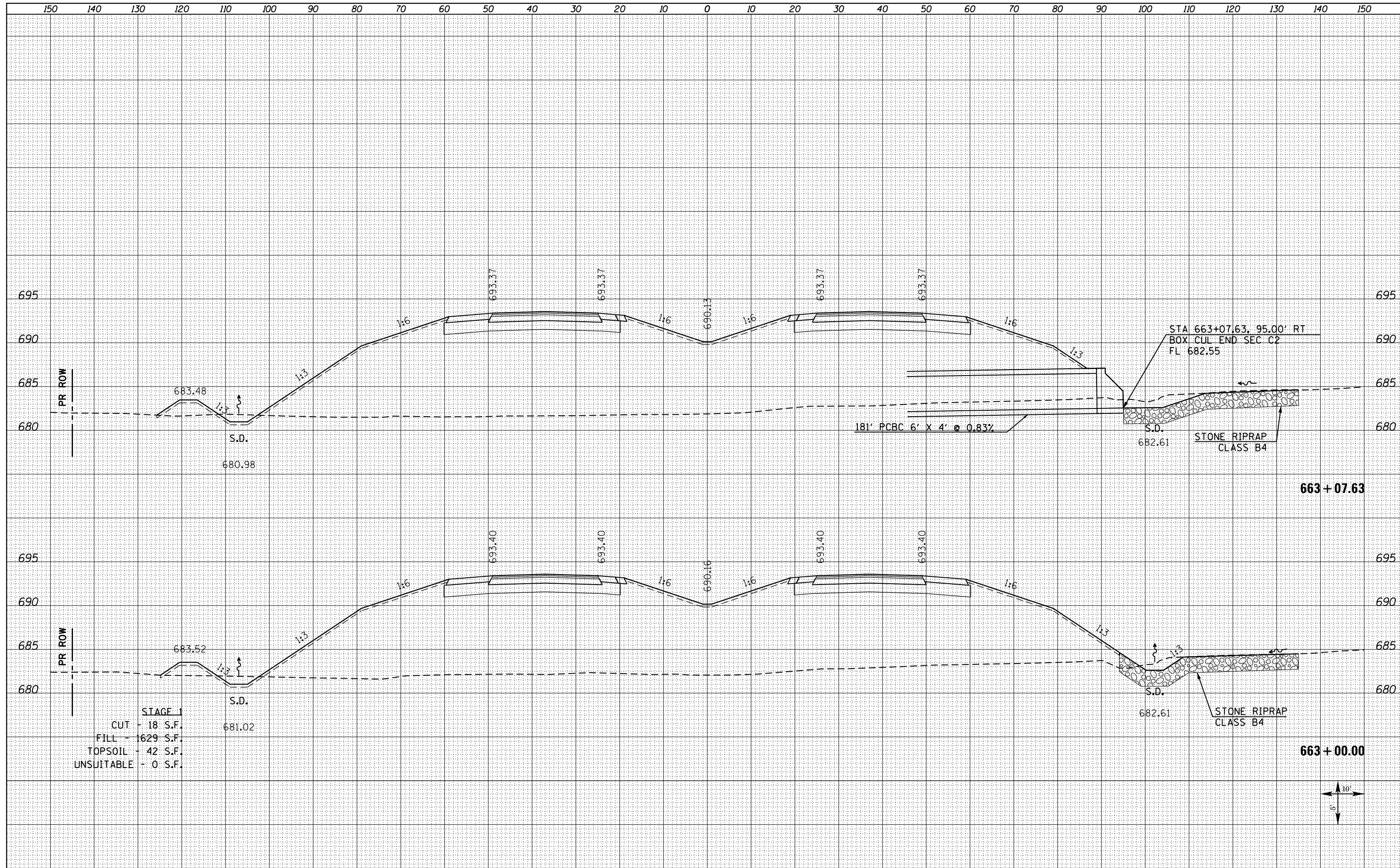






DATE	
BY	
SURVEYED	
PLOTTED	
TEMPLATE	
NOTE BOOK	
AREAS CHECKED	
NO.	

DATE	
BY	
SURVEYED	
PLOTTED	
TEMPLATE	
NOTE BOOK	
AREAS CHECKED	
NO.	



STAGE 1  
 CUT - 18 S.F.  
 FILL - 1629 S.F.  
 TOPSOIL - 42 S.F.  
 UNSUITABLE - 0 S.F.

FILE NAME = D468409-SHT-XSHT-US34-B.dgn  
 USER NAME = danw

DESIGNED - DBS  
 DRAWN - PSBA  
 CHECKED - CSB  
 DATE - 10/2012

REVISED -  
 REVISED -  
 REVISED -  
 REVISED -

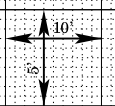
STATE OF ILLINOIS  
 DEPARTMENT OF TRANSPORTATION

CROSS SECTIONS  
 US ROUTE 34

SCALE: NOTED SHEET NO. 95 OF 209 SHEETS STA. 663+00.00 TO STA. 663+07.63

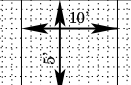
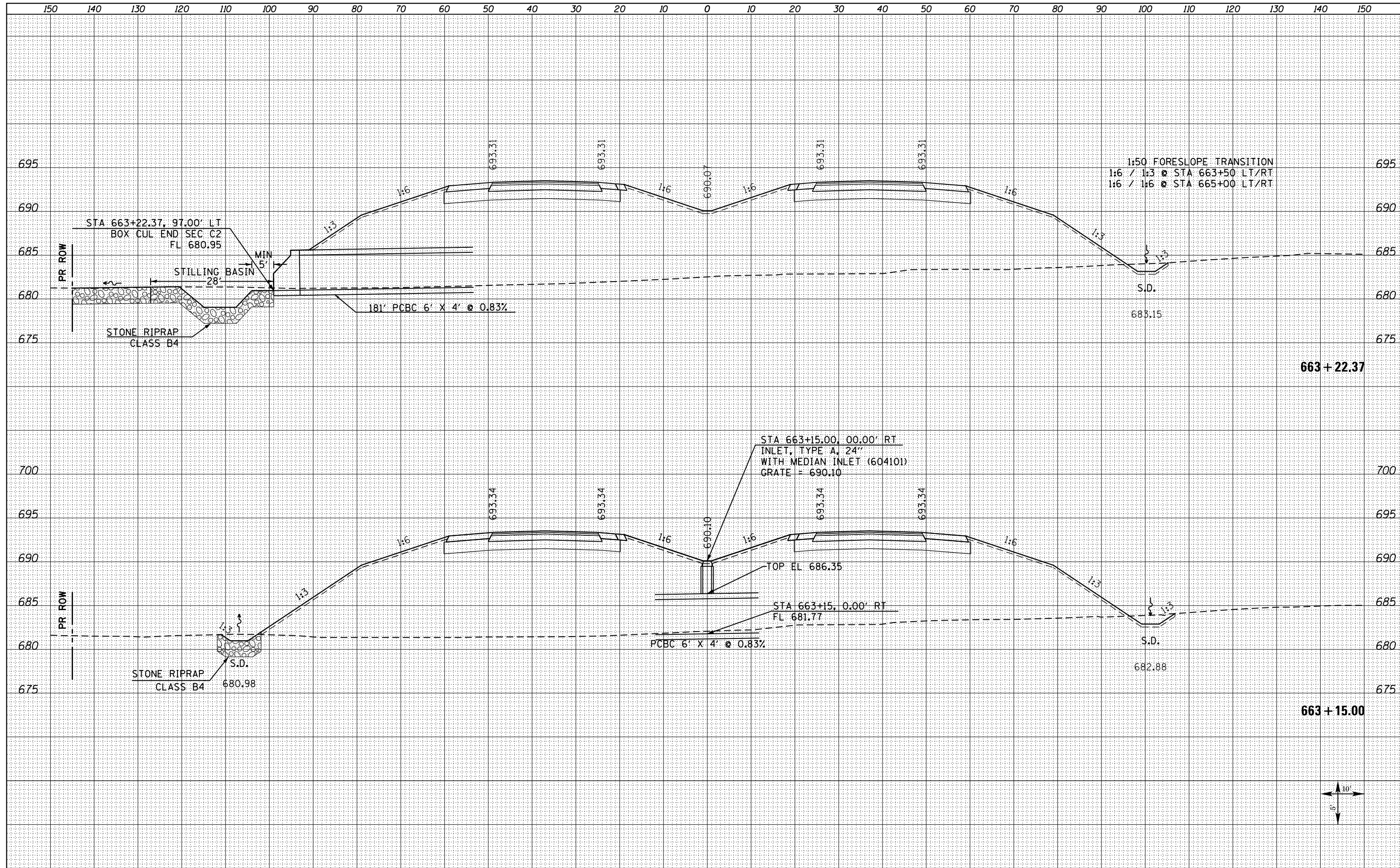
F.A.P. RTE.	SECTION	COUNTY	TOTAL SHEETS	SHEET NO.
313	7-2 ; 6-1	HENDERSON	976	682
				CONTRACT NO. 68409

ILLINOIS FED. AID PROJECT



DATE	
BY	
SURVEYED	
PLOTTED	
TEMPLATE	
AREAS	
CHECKED	
NO.	

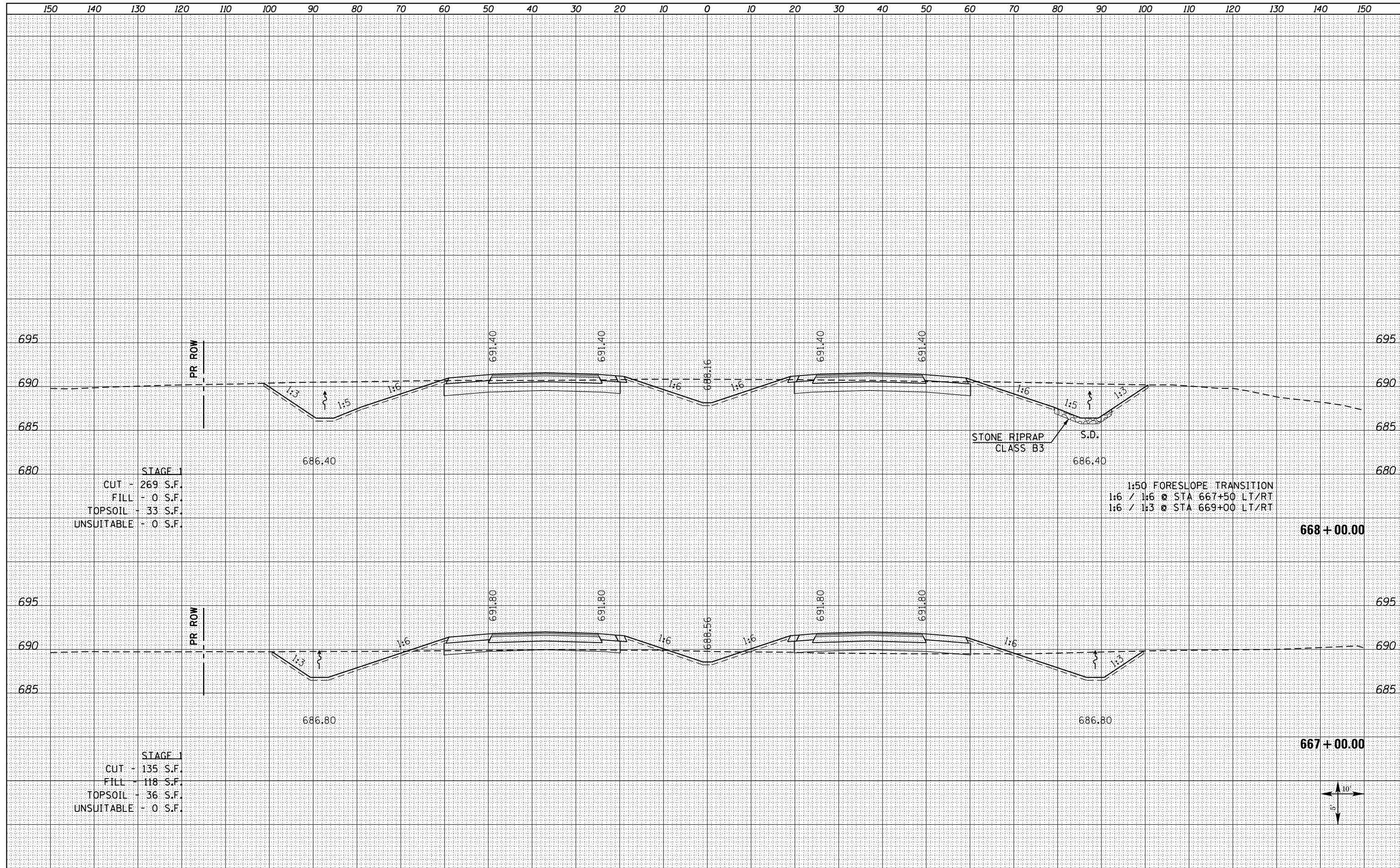
DATE	
BY	
SURVEYED	
PLOTTED	
TEMPLATE	
AREAS	
CHECKED	
NO.	





DATE	
BY	
FINAL SURVEY	SURVEYED
NOTE BOOK	PLOTTED
NO.	TEMPLATE
	AREAS CHECKED

DATE	
BY	
ORIGINAL SURVEY	SURVEYED
NOTE BOOK	PLOTTED
NO.	TEMPLATE
	AREAS CHECKED



STAGE 1  
 CUT - 269 S.F.  
 FILL - 0 S.F.  
 TOPSOIL - 33 S.F.  
 UNSUITABLE - 0 S.F.

1:50 FORESLOPE TRANSITION  
 1:6 / 1:6 @ STA 667+50 LT/RT  
 1:6 / 1:3 @ STA 669+00 LT/RT

STAGE 1  
 CUT - 135 S.F.  
 FILL - 118 S.F.  
 TOPSOIL - 36 S.F.  
 UNSUITABLE - 0 S.F.

FILE NAME = D468409-SHT-XSHT-US34-B.dgn

USER NAME = danw  
 DESIGNED - DBS  
 DRAWN - PSBA  
 CHECKED - CSB  
 DATE - 10/2012

REVISED -  
 REVISED -  
 REVISED -  
 REVISED -

STATE OF ILLINOIS  
 DEPARTMENT OF TRANSPORTATION

CROSS SECTIONS  
 US ROUTE 34

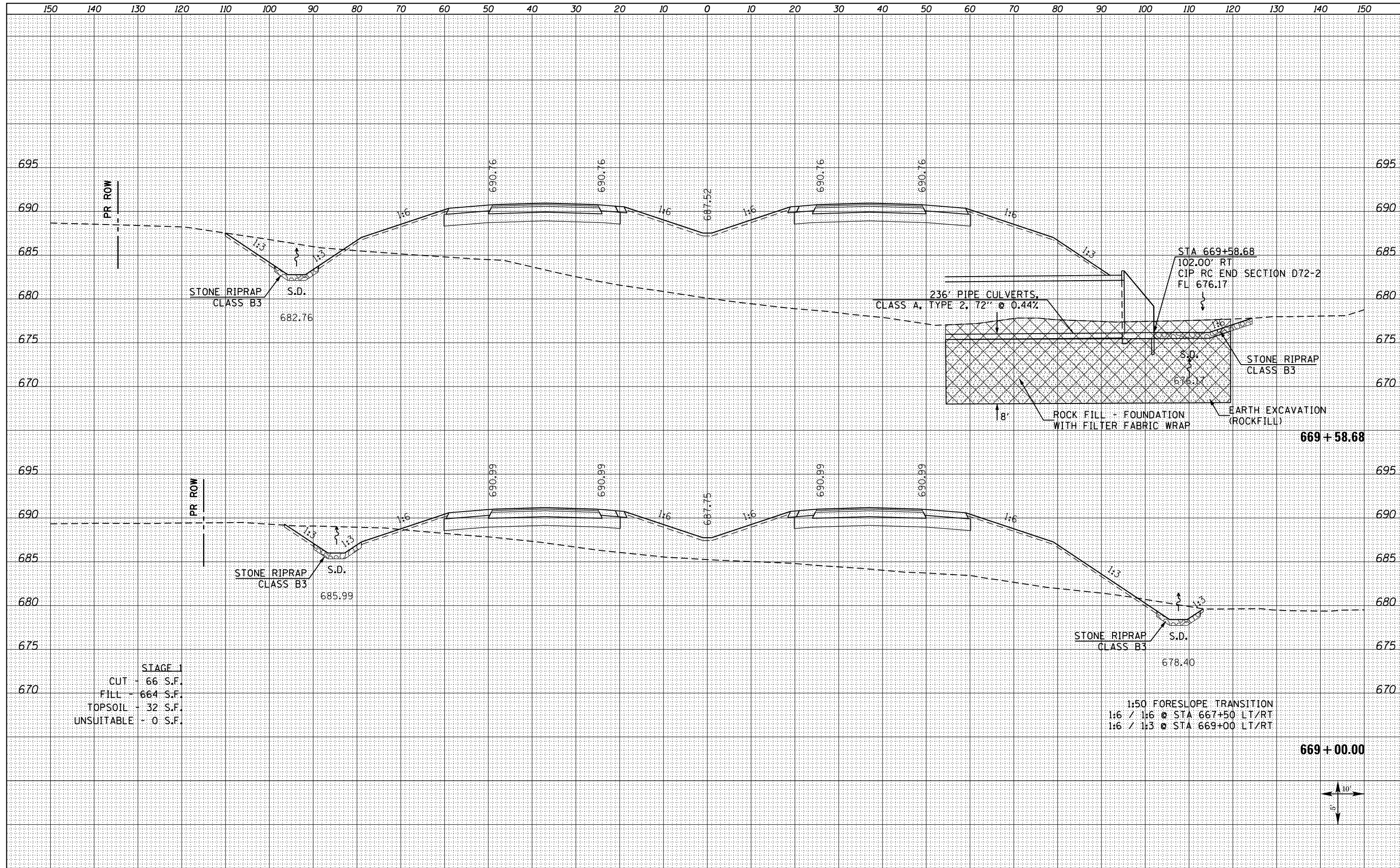
SCALE: NOTED SHEET NO. 98 OF 209 SHEETS STA. 667+00.00 TO STA. 668+00.00

F.A.P. RTE.	SECTION	COUNTY	TOTAL SHEETS	SHEET NO.
313	7-2 ; 6-1	HENDERSON	976	685
CONTRACT NO. 68409				

ILLINOIS FED. AID PROJECT

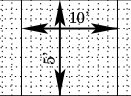
DATE	
BY	
SURVEYED	
PLOTTED	
TEMPLATE	
NOTE BOOK	
AREAS CHECKED	
NO.	

DATE	
BY	
SURVEYED	
PLOTTED	
TEMPLATE	
NOTE BOOK	
AREAS CHECKED	
NO.	



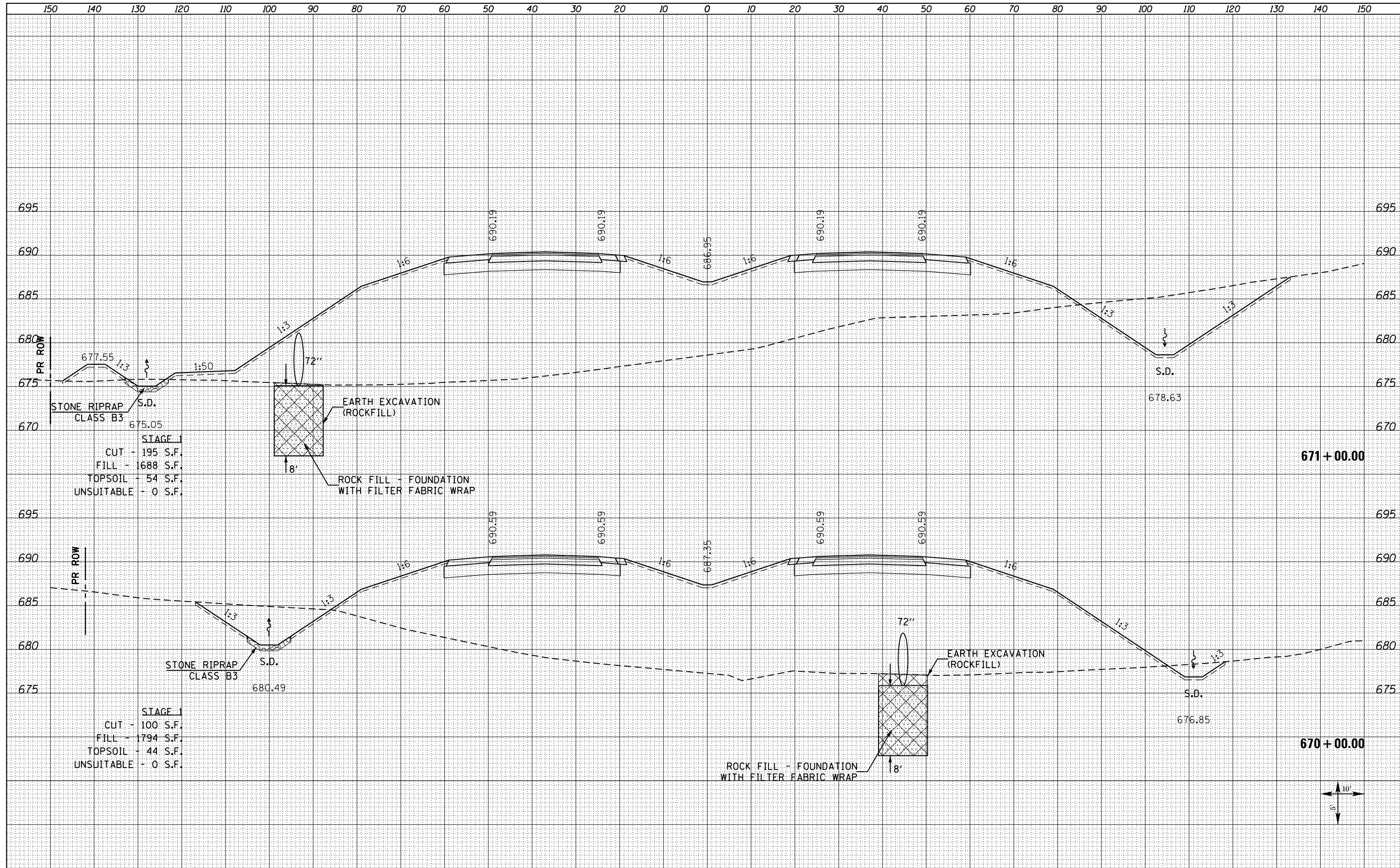
STAGE 1  
 CUT - 66 S.F.  
 FILL - 664 S.F.  
 TOPSOIL - 32 S.F.  
 UNSUITABLE - 0 S.F.

1:50 FORESLOPE TRANSITION  
 1:6 / 1:6 @ STA 667+50 LT/RT  
 1:6 / 1:3 @ STA 669+00 LT/RT



DATE	
BY	
FINISHED SURVEY	
PLOTTED	
TEMPLATE	
NOTE BOOK	
AREAS CHECKED	
NO.	

DATE	
BY	
ORIGINAL SURVEY	
PLOTTED	
TEMPLATE	
NOTE BOOK	
AREAS CHECKED	
NO.	



STAGE 1  
 CUT - 195 S.F.  
 FILL - 1688 S.F.  
 TOPSOIL - 54 S.F.  
 UNSUITABLE - 0 S.F.

STAGE 1  
 CUT - 100 S.F.  
 FILL - 794 S.F.  
 TOPSOIL - 44 S.F.  
 UNSUITABLE - 0 S.F.

FILE NAME = D468409-SHT-XSHT-US34-B.dgn  
 USER NAME = danw  
 PLOT SCALE = 20.0000' / in.  
 PLOT DATE = 10/16/2012

DESIGNED - DBS  
 DRAWN - PSBA  
 CHECKED - CSB  
 DATE - 10/2012

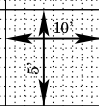
REVISED -  
 REVISED -  
 REVISED -  
 REVISED -

STATE OF ILLINOIS  
 DEPARTMENT OF TRANSPORTATION

CROSS SECTIONS  
 US ROUTE 34

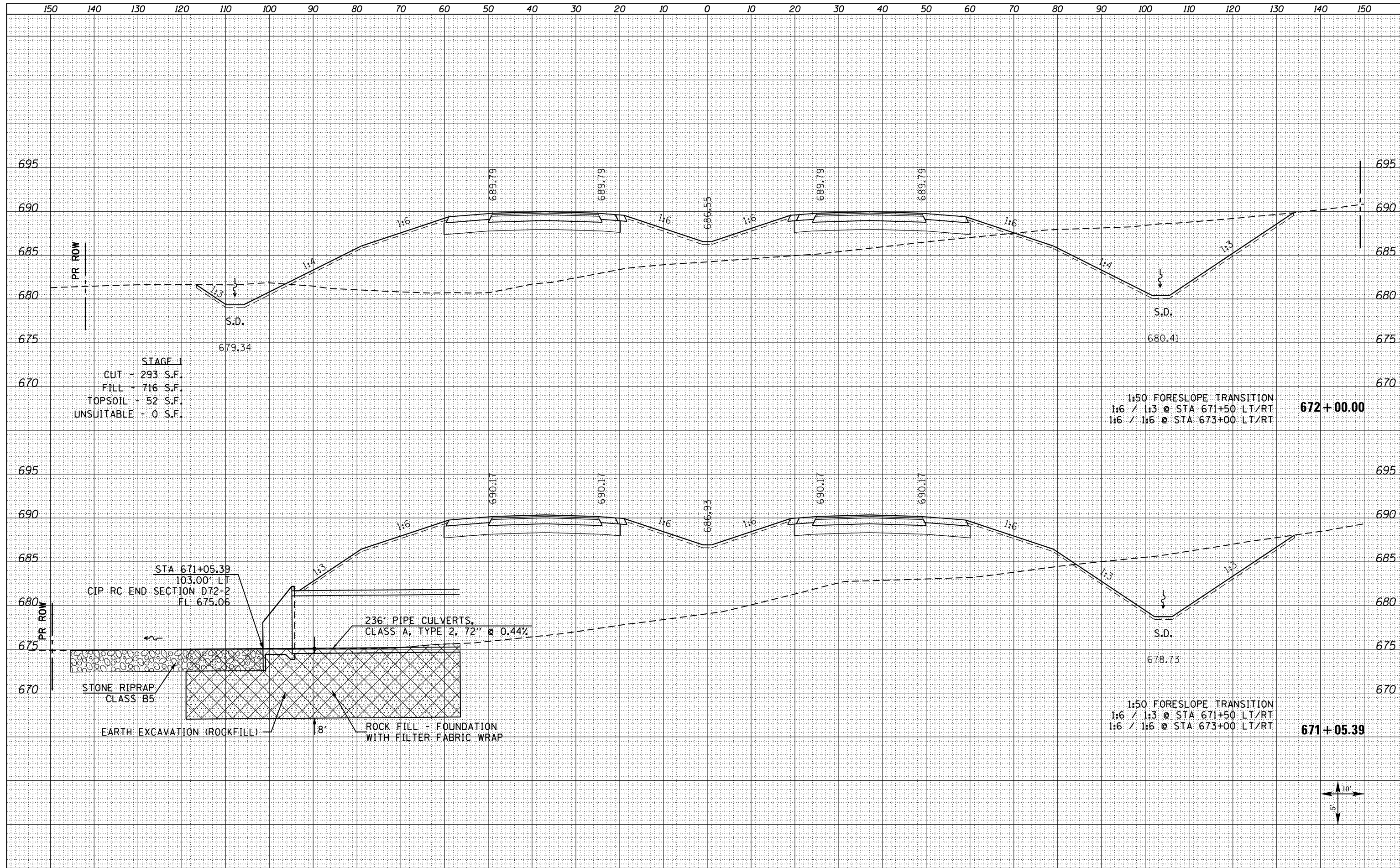
SCALE: NOTED SHEET NO. 100 OF 209 SHEETS STA. 670+00.00 TO STA. 671+00.00

F.A.P. RTE.	SECTION	COUNTY	TOTAL SHEETS	SHEET NO.
313	7-2 ; 6-1	HENDERSON	976	687
				CONTRACT NO. 68409
ILLINOIS FED. AID PROJECT				



DATE	
BY	
SURVEYED	
PLOTTED	
TEMPLATE	
AREAS CHECKED	
NO.	

DATE	
BY	
SURVEYED	
PLOTTED	
TEMPLATE	
AREAS CHECKED	
NO.	



FILE NAME = D468409-SHT-XSSHT-US34-B.dgn  
 USER NAME = danw  
 PLOT SCALE = 20.0000' / in.  
 PLOT DATE = 10/16/2012

DESIGNED - DBS	REVISD -
DRAWN - PSBA	REVISD -
CHECKED - CSB	REVISD -
DATE - 10/2012	REVISD -

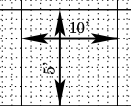
**STATE OF ILLINOIS  
DEPARTMENT OF TRANSPORTATION**

**CROSS SECTIONS  
US ROUTE 34**

SCALE: NOTED    SHEET NO. 101 OF 209 SHEETS    STA. 671+05.39 TO STA. 672+00.00

F.A.P. RTE.	SECTION	COUNTY	TOTAL SHEETS	SHEET NO.
313	7-2 ; 6-1	HENDERSON	976	688
CONTRACT NO. 68409				

ILLINOIS FED. AID PROJECT



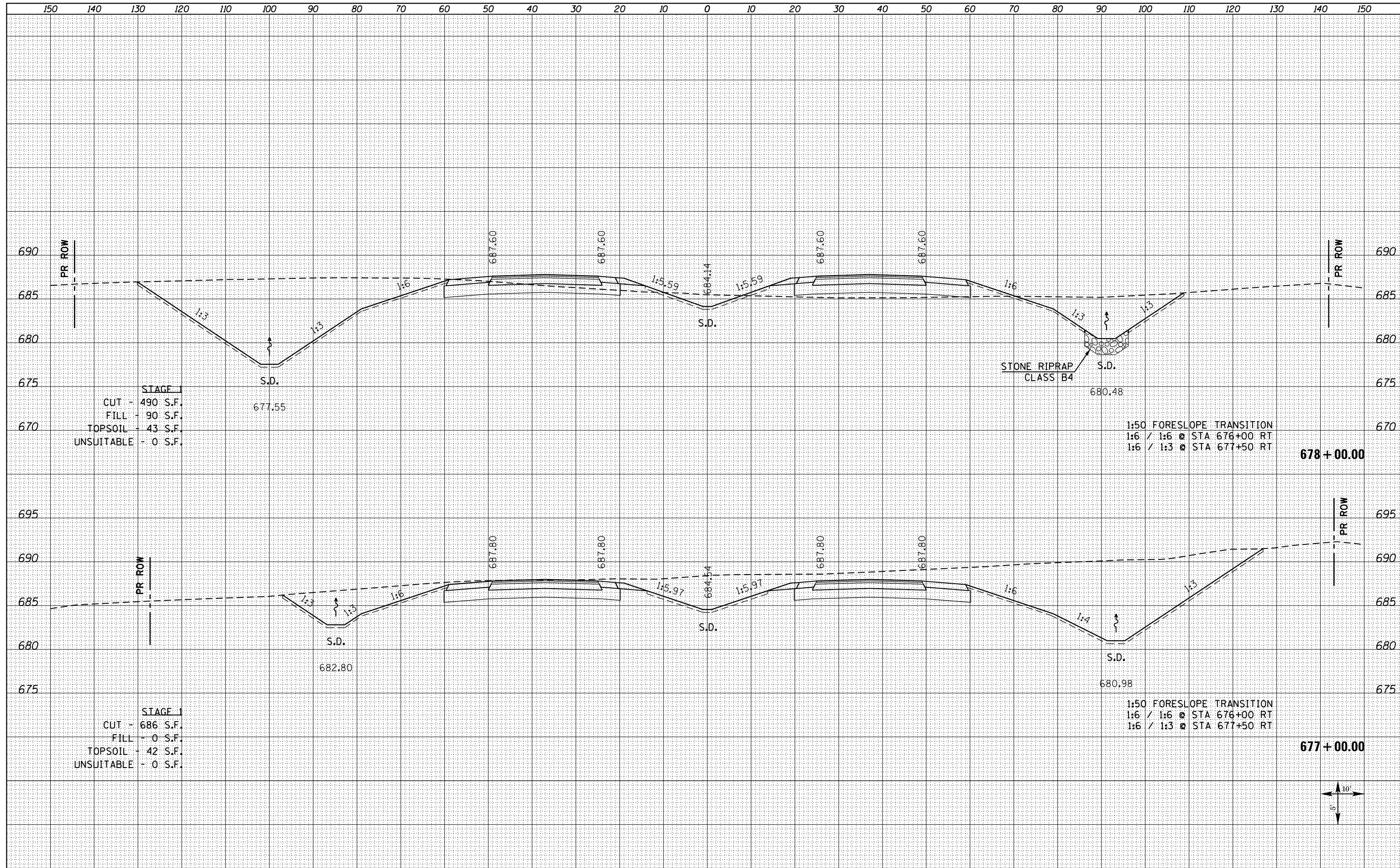






DATE	
BY	
FINISHED SURVEY	
PLOTTED	
TEMPLATE	
NOTE BOOK	
AREAS CHECKED	
NO.	

DATE	
BY	
ORIGINAL SURVEY	
PLOTTED	
TEMPLATE	
NOTE BOOK	
AREAS CHECKED	
NO.	

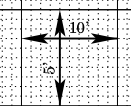


STAGE 1  
 CUT - 490 S.F.  
 FILL - 90 S.F.  
 TOPSOIL - 43 S.F.  
 UNSUITABLE - 0 S.F.

1:50 FORESLOPE TRANSITION  
 1:6 / 1:6 @ STA 676+00 RT  
 1:6 / 1:3 @ STA 677+50 RT

STAGE 1  
 CUT - 686 S.F.  
 FILL - 0 S.F.  
 TOPSOIL - 42 S.F.  
 UNSUITABLE - 0 S.F.

1:50 FORESLOPE TRANSITION  
 1:6 / 1:6 @ STA 676+00 RT  
 1:6 / 1:3 @ STA 677+50 RT



FILE NAME = D468409-SHT-XSHT-US34-B.dgn

USER NAME = danw  
 DESIGNED - DBS  
 DRAWN - PSBA  
 CHECKED - CSB  
 DATE - 10/2012

REVISED -  
 REVISED -  
 REVISED -  
 REVISED -

STATE OF ILLINOIS  
 DEPARTMENT OF TRANSPORTATION

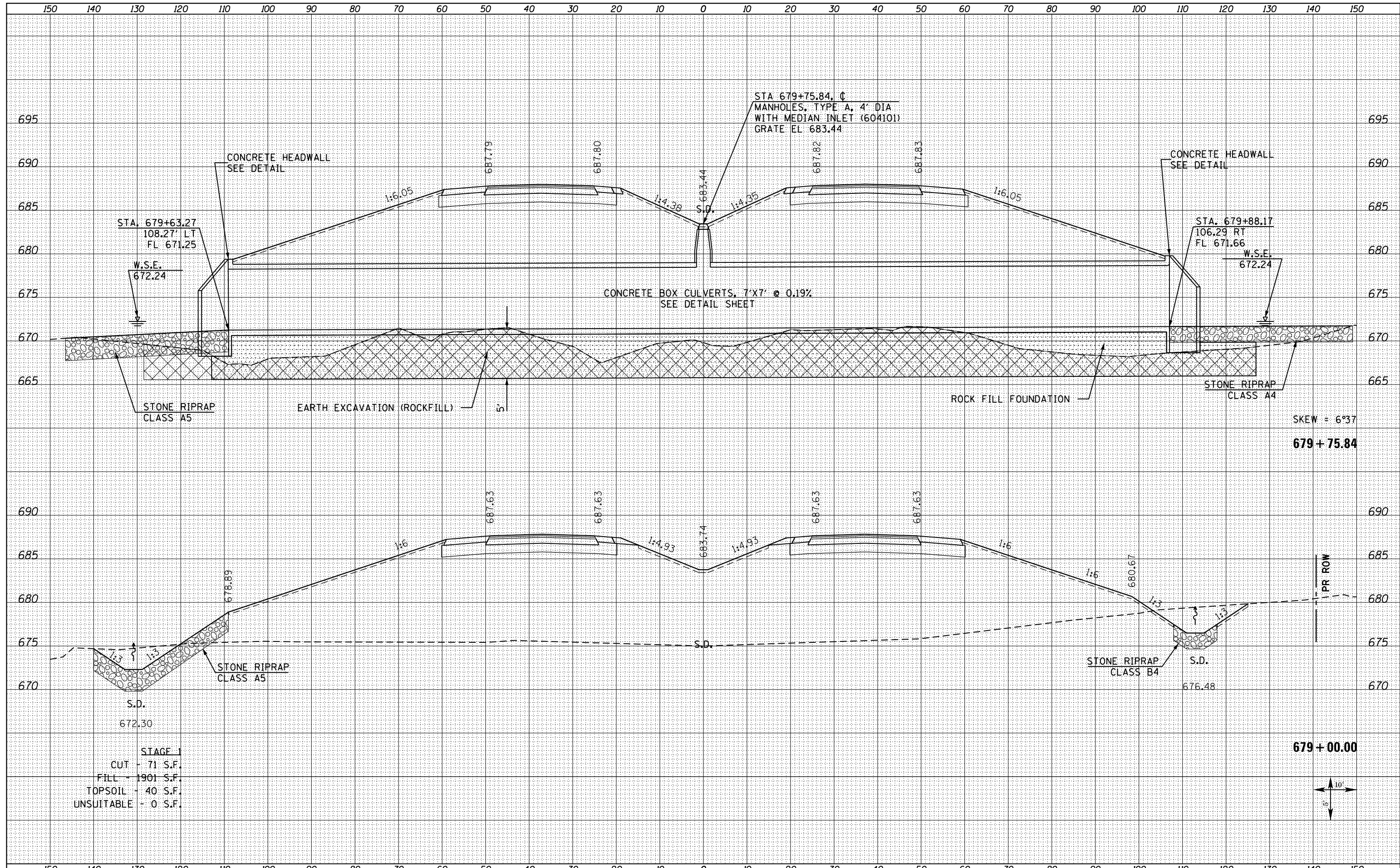
CROSS SECTIONS  
 US ROUTE 34

SCALE: NOTED SHEET NO. 104 OF 209 SHEETS STA. 677+00.00 TO STA. 678+00.00

F.A.P. RTE.	SECTION	COUNTY	TOTAL SHEETS	SHEET NO.
313	7-2 ; 6-1	HENDERSON	976	691
CONTRACT NO. 68409				

DATE	
BY	
SURVEYED	
PLOTTED	
TEMPLATE	
AREAS CHECKED	
NO.	

DATE	
BY	
SURVEYED	
PLOTTED	
TEMPLATE	
AREAS CHECKED	
NO.	



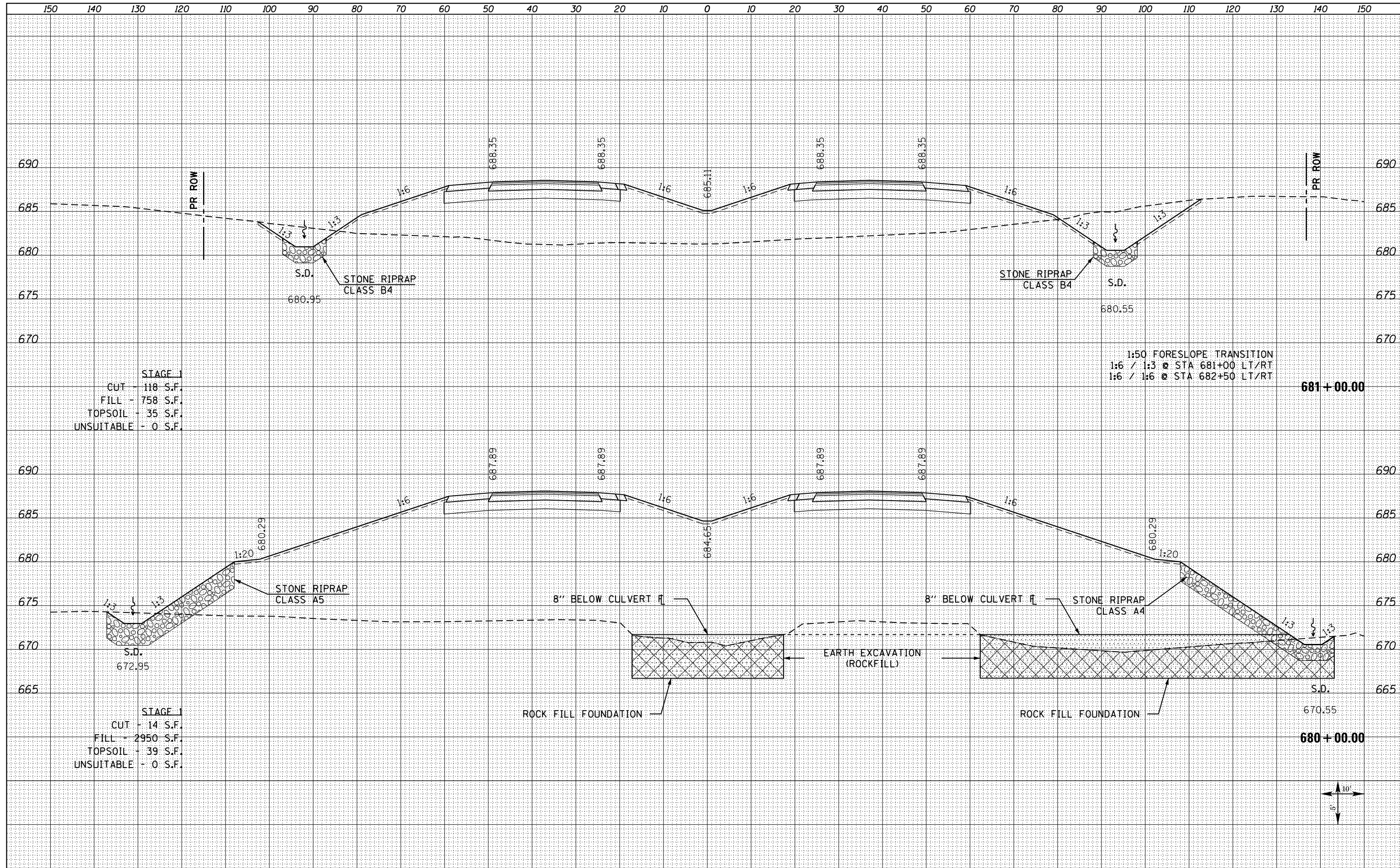
SKEW = 6°37'  
**679 + 75.84**

**679 + 00.00**



DATE	
BY	
SURVEYED	
PLOTTED	
TEMPLATE	
AREAS CHECKED	
NO.	

DATE	
BY	
SURVEYED	
PLOTTED	
TEMPLATE	
AREAS CHECKED	
NO.	



STAGE 1  
 CUT - 118 S.F.  
 FILL - 758 S.F.  
 TOPSOIL - 35 S.F.  
 UNSUITABLE - 0 S.F.

1:50 FORESLOPE TRANSITION  
 1:6 / 1:3 @ STA 681+00 LT/RT  
 1:6 / 1:6 @ STA 682+50 LT/RT

STAGE 1  
 CUT - 14 S.F.  
 FILL - 2950 S.F.  
 TOPSOIL - 39 S.F.  
 UNSUITABLE - 0 S.F.

FILE NAME = D468409-SHT-XSHT-US34-B.dgn

USER NAME = danw  
 DESIGNED - DBS  
 DRAWN - PSBA  
 CHECKED - CSB  
 DATE - 10/2012

REVISED -  
 REVISED -  
 REVISED -  
 REVISED -

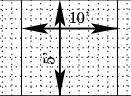
STATE OF ILLINOIS  
 DEPARTMENT OF TRANSPORTATION

CROSS SECTIONS  
 US ROUTE 34

SCALE: NOTED SHEET NO. 106 OF 209 SHEETS STA. 680+00.00 TO STA. 681+00.00

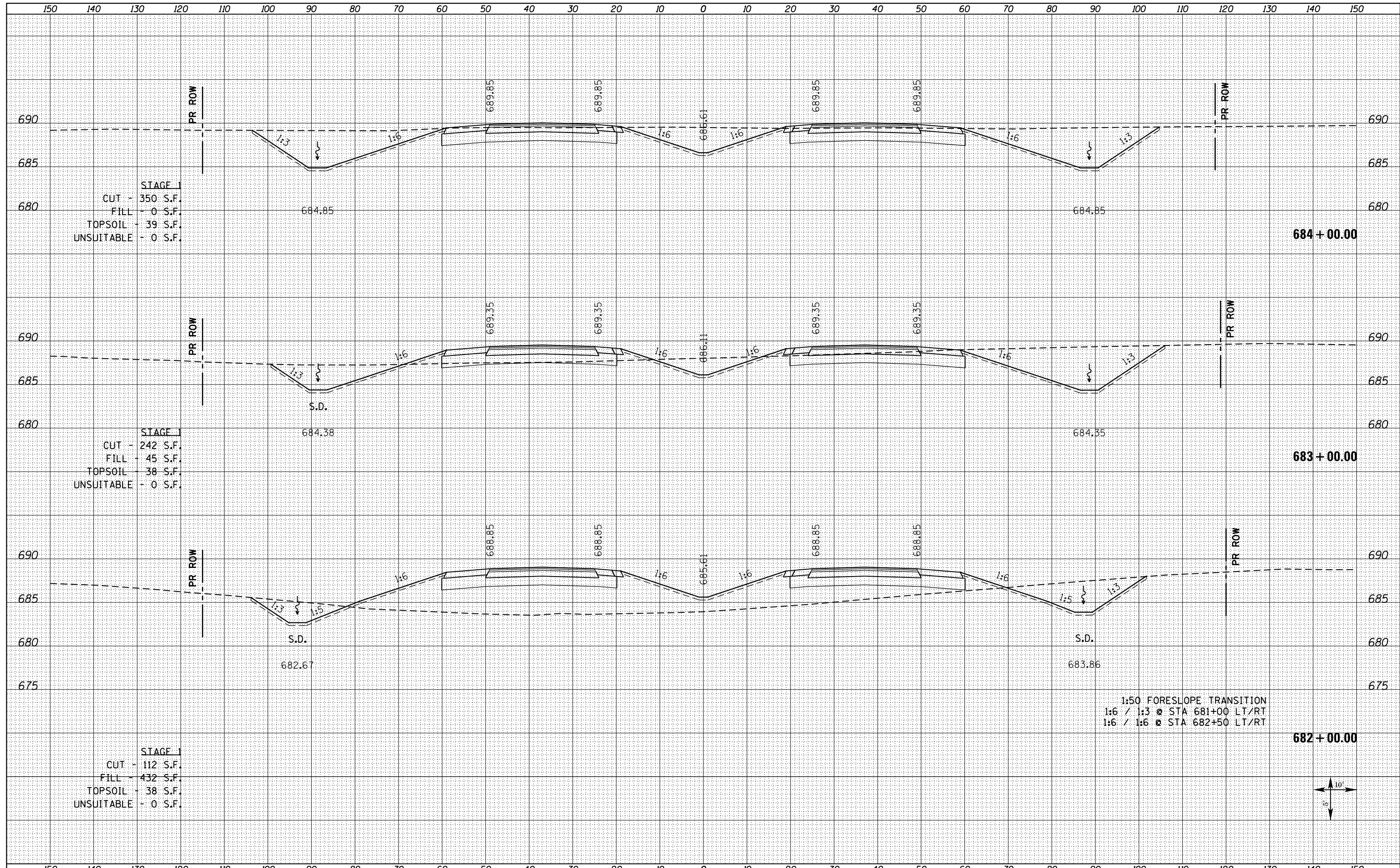
F.A.P. RTE.	SECTION	COUNTY	TOTAL SHEETS	SHEET NO.
313	7-2 ; 6-1	HENDERSON	976	693
				CONTRACT NO. 68409

ILLINOIS FED. AID PROJECT



DATE	
BY	
ORIGINAL SURVEY	
SURVEYED	
PLOTTED	
TEMPLATE	
NOTE BOOK	
AREAS CHECKED	
NO.	

DATE	
BY	
ORIGINAL SURVEY	
SURVEYED	
PLOTTED	
TEMPLATE	
NOTE BOOK	
AREAS CHECKED	
NO.	



STAGE 1  
 CUT - 350 S.F.  
 FILL - 0 S.F.  
 TOPSOIL - 39 S.F.  
 UNSUITABLE - 0 S.F.

STAGE 1  
 CUT - 242 S.F.  
 FILL - 45 S.F.  
 TOPSOIL - 38 S.F.  
 UNSUITABLE - 0 S.F.

STAGE 1  
 CUT - 112 S.F.  
 FILL - 432 S.F.  
 TOPSOIL - 38 S.F.  
 UNSUITABLE - 0 S.F.

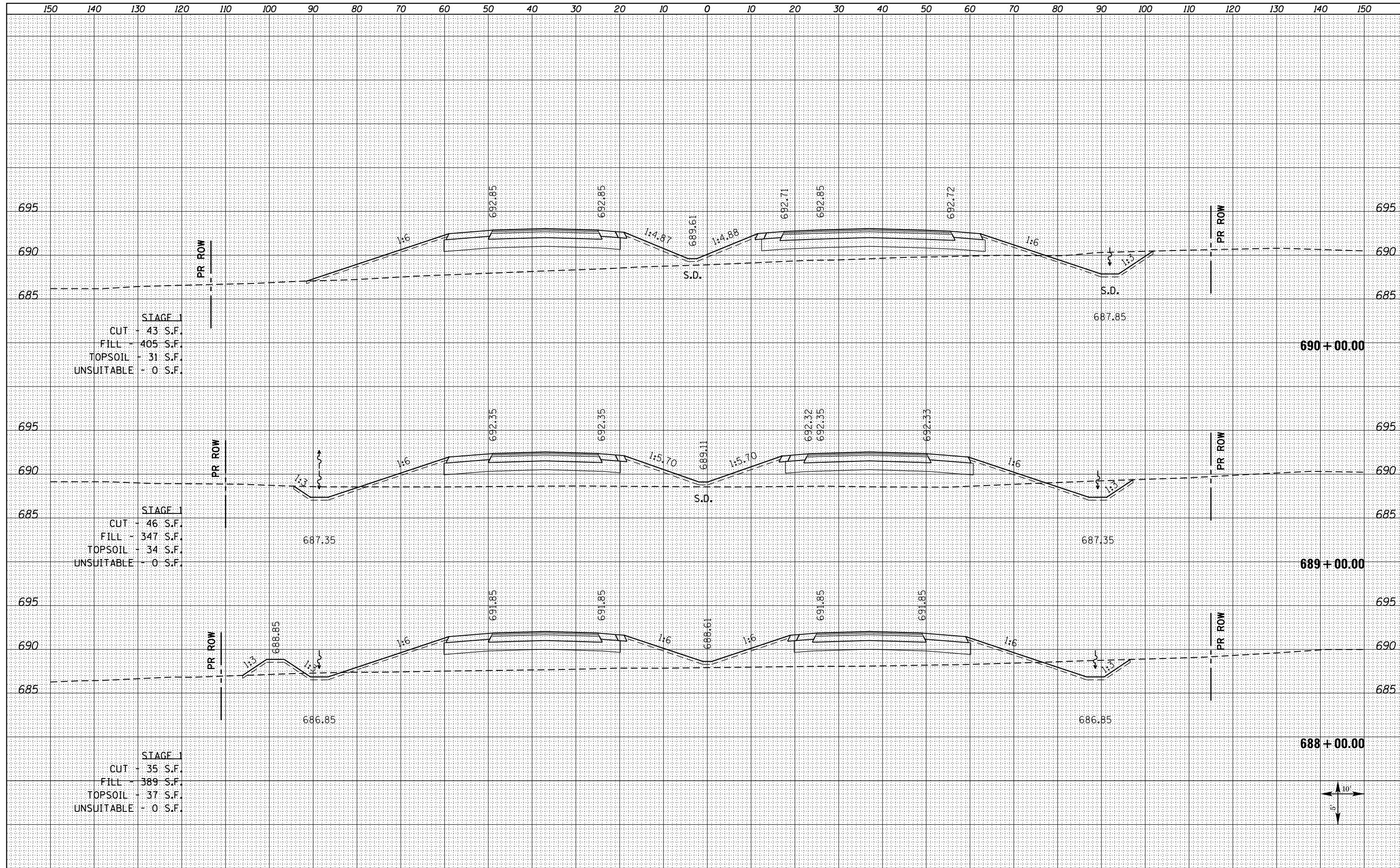
1:50 FORESLOPE TRANSITION  
 1:6 / 1:3 @ STA 681+00 LT/RT  
 1:6 / 1:6 @ STA 682+50 LT/RT





DATE	
BY	
FINAL SURVEY	SURVEYED
NOTE BOOK	PLOTTED
NO.	TEMPLATE
	AREAS CHECKED

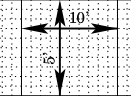
DATE	
BY	
ORIGINAL SURVEY	SURVEYED
NOTE BOOK	PLOTTED
NO.	TEMPLATE
	AREAS CHECKED



STAGE 1  
 CUT - 43 S.F.  
 FILL - 405 S.F.  
 TOPSOIL - 31 S.F.  
 UNSUITABLE - 0 S.F.

STAGE 1  
 CUT - 46 S.F.  
 FILL - 347 S.F.  
 TOPSOIL - 34 S.F.  
 UNSUITABLE - 0 S.F.

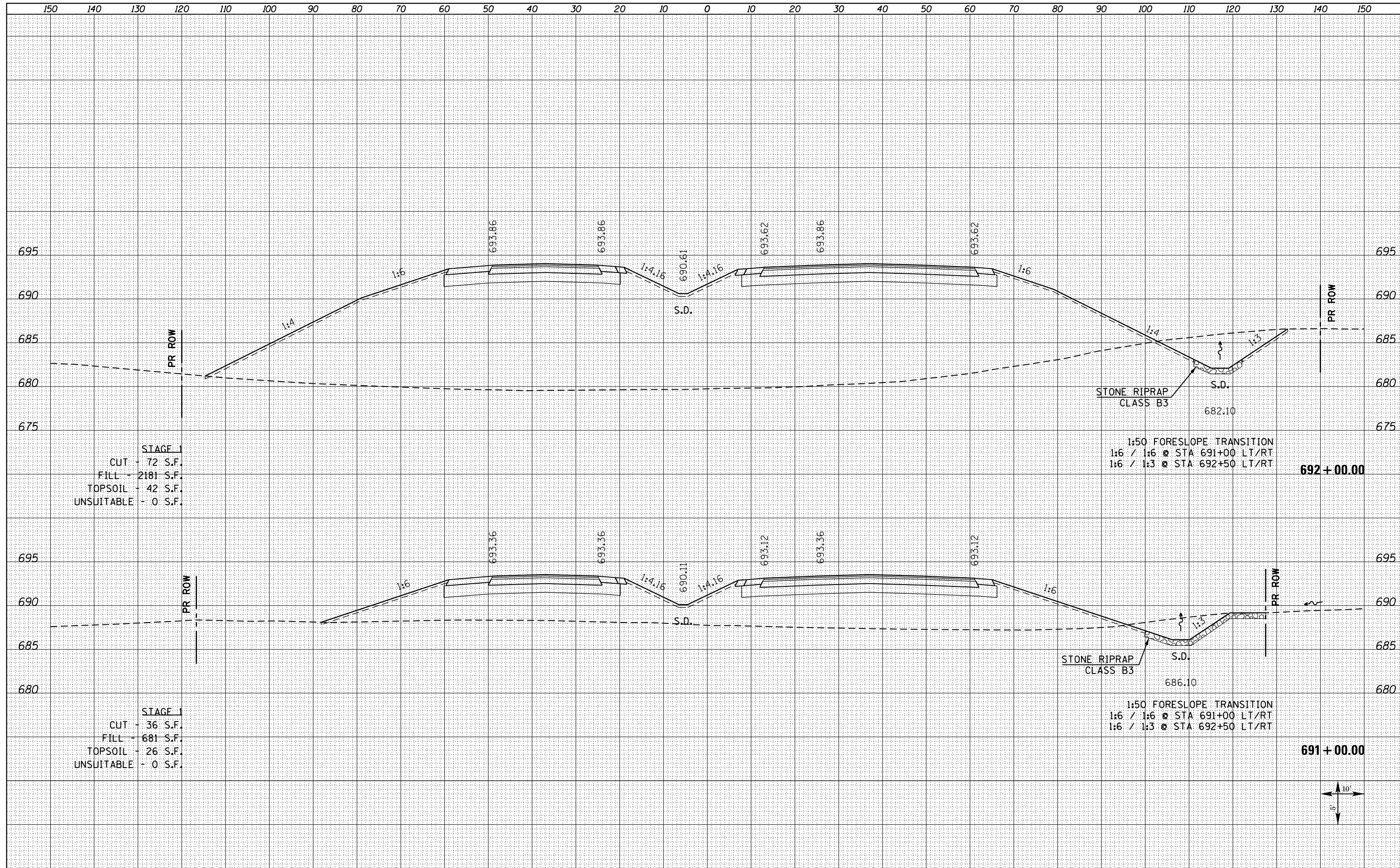
STAGE 1  
 CUT - 35 S.F.  
 FILL - 389 S.F.  
 TOPSOIL - 37 S.F.  
 UNSUITABLE - 0 S.F.





DATE	
BY	
FINAL SURVEY	SURVEYED
NOTE BOOK	PLOTTED
NO.	TEMPLATE
	AREAS CHECKED

DATE	
BY	
ORIGINAL SURVEY	SURVEYED
NOTE BOOK	PLOTTED
NO.	TEMPLATE
	AREAS CHECKED

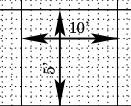


STAGE 1  
 CUT - 72 S.F.  
 FILL - 2181 S.F.  
 TOPSOIL - 42 S.F.  
 UNSUITABLE - 0 S.F.

1:50 FORESLOPE TRANSITION  
 1:6 / 1:6 @ STA 691+00 LT/RT  
 1:6 / 1:3 @ STA 692+50 LT/RT

STAGE 1  
 CUT - 36 S.F.  
 FILL - 681 S.F.  
 TOPSOIL - 26 S.F.  
 UNSUITABLE - 0 S.F.

1:50 FORESLOPE TRANSITION  
 1:6 / 1:6 @ STA 691+00 LT/RT  
 1:6 / 1:3 @ STA 692+50 LT/RT



FILE NAME = D468409-SHT-XSHT-US34-B.dgn

USER NAME = danw  
 DESIGNED - DBS  
 DRAWN - PSBA  
 CHECKED - CSB  
 DATE - 10/2012

REVISED -  
 REVISED -  
 REVISED -  
 REVISED -

STATE OF ILLINOIS  
 DEPARTMENT OF TRANSPORTATION

CROSS SECTIONS  
 US ROUTE 34  
 SCALE: NOTED SHEET NO. 110 OF 209 SHEETS STA. 691+00.00 TO STA. 692+00.00

F.A.P. RTE.	SECTION	COUNTY	TOTAL SHEETS	SHEET NO.
313	7-2 ; 6-1	HENDERSON	976	697
CONTRACT NO. 68409				
ILLINOIS FED. AID PROJECT				





BY	DATE
SURVEYED	
PLOTTED	
TEMPLATE	
AREAS CHECKED	
NO.	

BY	DATE
SURVEYED	
PLOTTED	
TEMPLATE	
AREAS CHECKED	
NO.	

