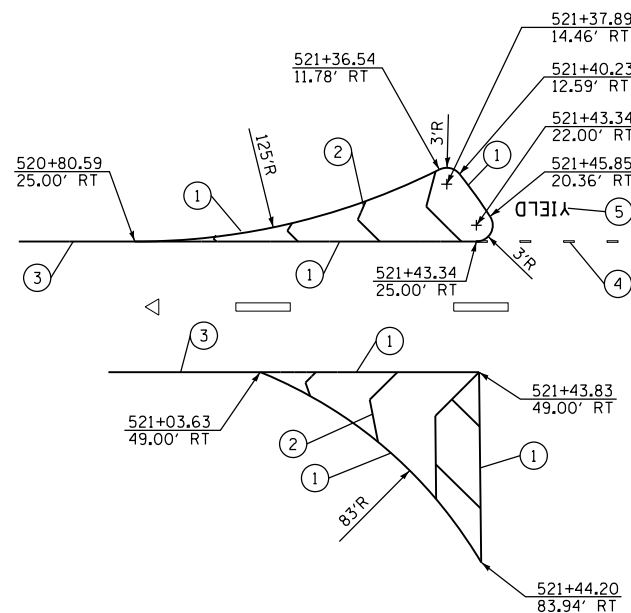
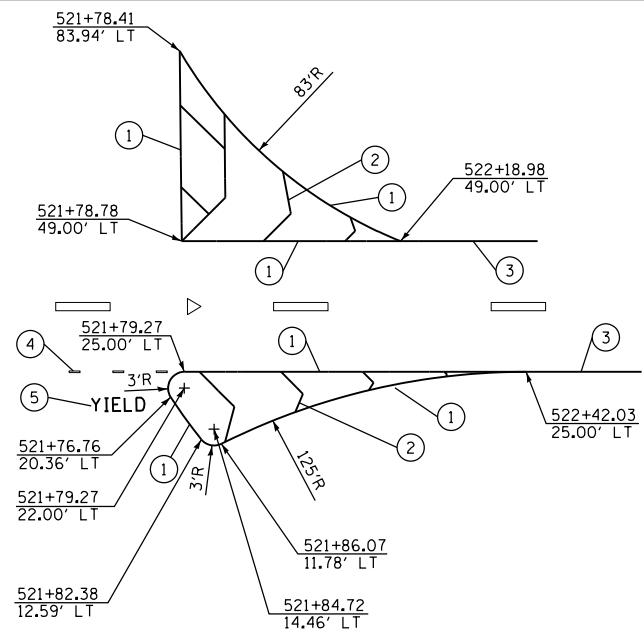


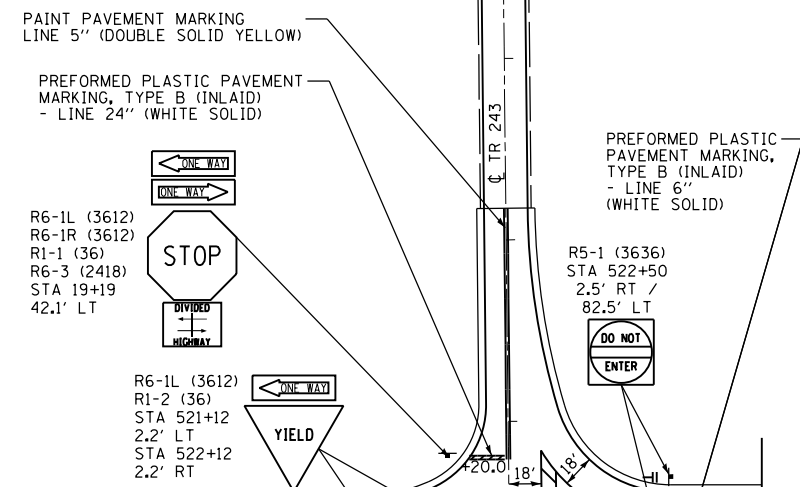
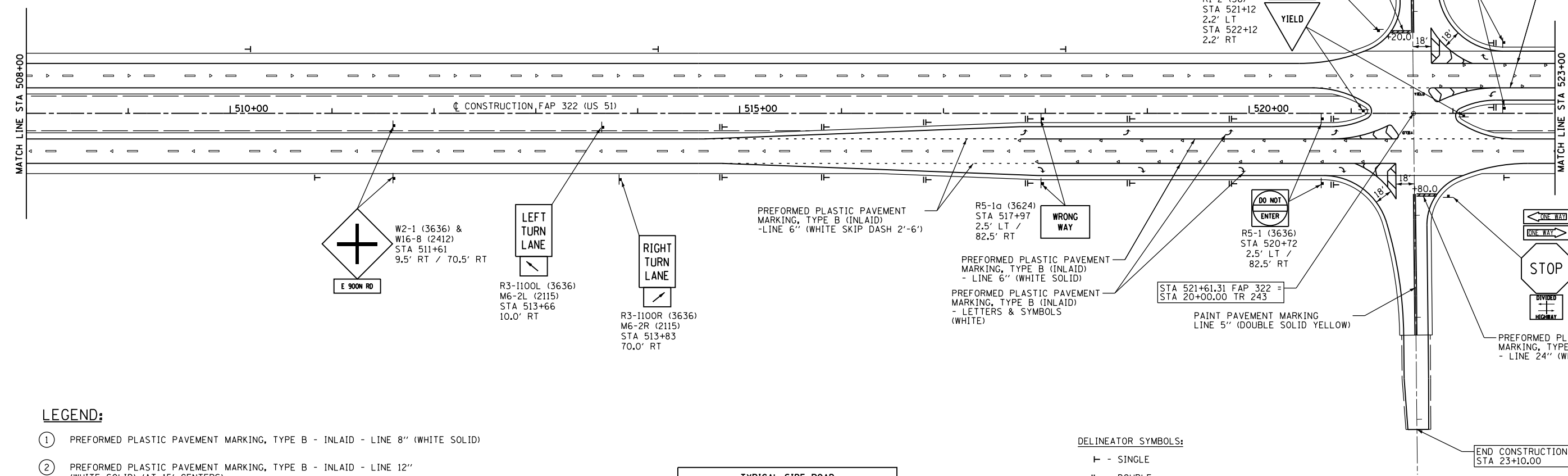
F.A.P. RTE.	SECTION	COUNTY	TOTAL SHEETS	SHEET NO.
322	11-13	CHRISTIAN	437	163
STA.		TO STA.		
FED. ROAD DIST. NO.		ILLINOIS FED. AID PROJECT		



ENLARGED PLAN-SOUTH EAST STRIPED ISLAND

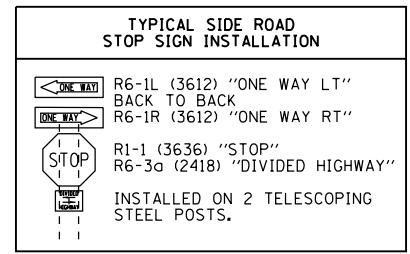


ENLARGED PLAN-NORTH WEST STRIPED ISLAND



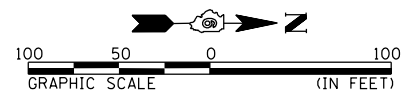
LEGEND:

- ① PREFORMED PLASTIC PAVEMENT MARKING, TYPE B - INLAID - LINE 8" (WHITE SOLID)
- ② PREFORMED PLASTIC PAVEMENT MARKING, TYPE B - INLAID - LINE 12" (WHITE SOLID) (AT 15' CENTERS)
- ③ PREFORMED PLASTIC PAVEMENT MARKING, TYPE B - INLAID - LINE 6" (WHITE SOLID)
- ④ PREFORMED PLASTIC PAVEMENT MARKING, TYPE B - INLAID - LINE 6" (WHITE SKIP DASH) (2" DASH - 6" SKIP)
- ⑤ PREFORMED PLASTIC PAVEMENT MARKING, TYPE B - INLAID - LETTERS AND SYMBOLS (WHITE) (SMALL SIZE)



DELINEATOR SYMBOLS:

- I - SINGLE
 - II - DOUBLE
- LOCATE 4' OFF EDGE OF PAVED SHOULDER. SEE STANDARD 635001 FOR SPACING.



REVISIONS	
NAME	DATE

ILLINOIS DEPARTMENT OF TRANSPORTATION
SIGNING AND STRIPING PLAN
FAP 322 (US 51)
SECTION 11-13
CHRISTIAN COUNTY

SCALE: 1"=50'
DATE

DRAWN BY SEB
CHECKED BY

FAP 322 (US 51) STA 508+00 TO STA 523+00

10/5/2012 10:35:11 SOUTH NEW V.CADD Sheets 106/2961-sh1-signing-striping.dwg