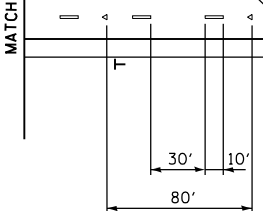
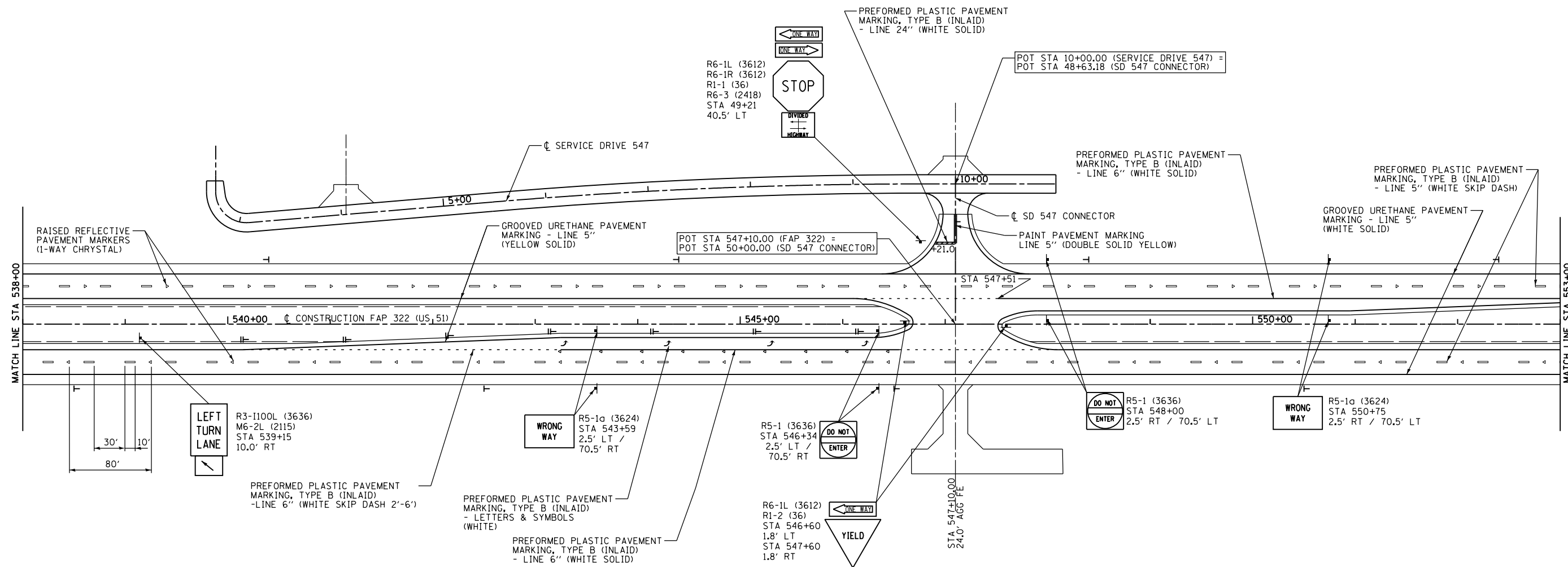


F.A.P. RTE.	SECTION	COUNTY	TOTAL SHEETS	SHEET NO.
322	11-13	CHRISTIAN	437	165
STA.		TO STA.		
FED. ROAD DIST. NO.	ILLINOIS	FED. AID PROJECT		



**LEFT TURN LANE**  
 R3-1100L (3636)  
 M6-2L (2115)  
 STA 539+15  
 10.0' RT

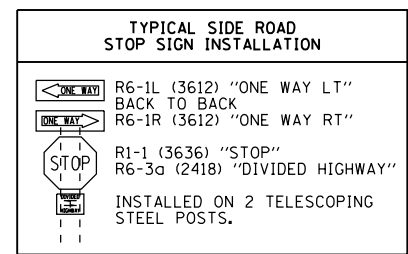
**WRONG WAY**  
 R5-1a (3624)  
 STA 543+59  
 2.5' LT / 70.5' RT

**DO NOT ENTER**  
 R5-1 (3636)  
 STA 546+34  
 2.5' LT / 70.5' RT

**DO NOT ENTER**  
 R5-1 (3636)  
 STA 548+00  
 2.5' RT / 70.5' LT

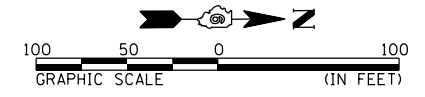
**WRONG WAY**  
 R5-1a (3624)  
 STA 550+75  
 2.5' RT / 70.5' LT

**YIELD**  
 R6-1L (3612)  
 R1-2 (36)  
 STA 546+60  
 1.8' LT  
 STA 547+60  
 1.8' RT



**DELINEATOR SYMBOLS:**  
 H - SINGLE  
 I - DOUBLE  
 LOCATE 4' OFF EDGE OF PAVED SHOULDER. SEE STANDARD 635001 FOR SPACING.

REVISIONS	
NAME	DATE



ILLINOIS DEPARTMENT OF TRANSPORTATION  
**SIGNING AND STRIPING PLAN**  
 FAP 322 (US 51)  
 SECTION 11-13  
 CHRISTIAN COUNTY  
 SCALE: 1"=50'  
 DATE: \_\_\_\_\_ DRAWN BY: SEB  
 CHECKED BY: \_\_\_\_\_

FAP 322 (US 51) STA 538+00 TO STA 553+00

10/5/2012

G:\01\res\010329\1 SOUTH NEW VADDD Sheets\06\2961-sh1-signing-striping.dgn