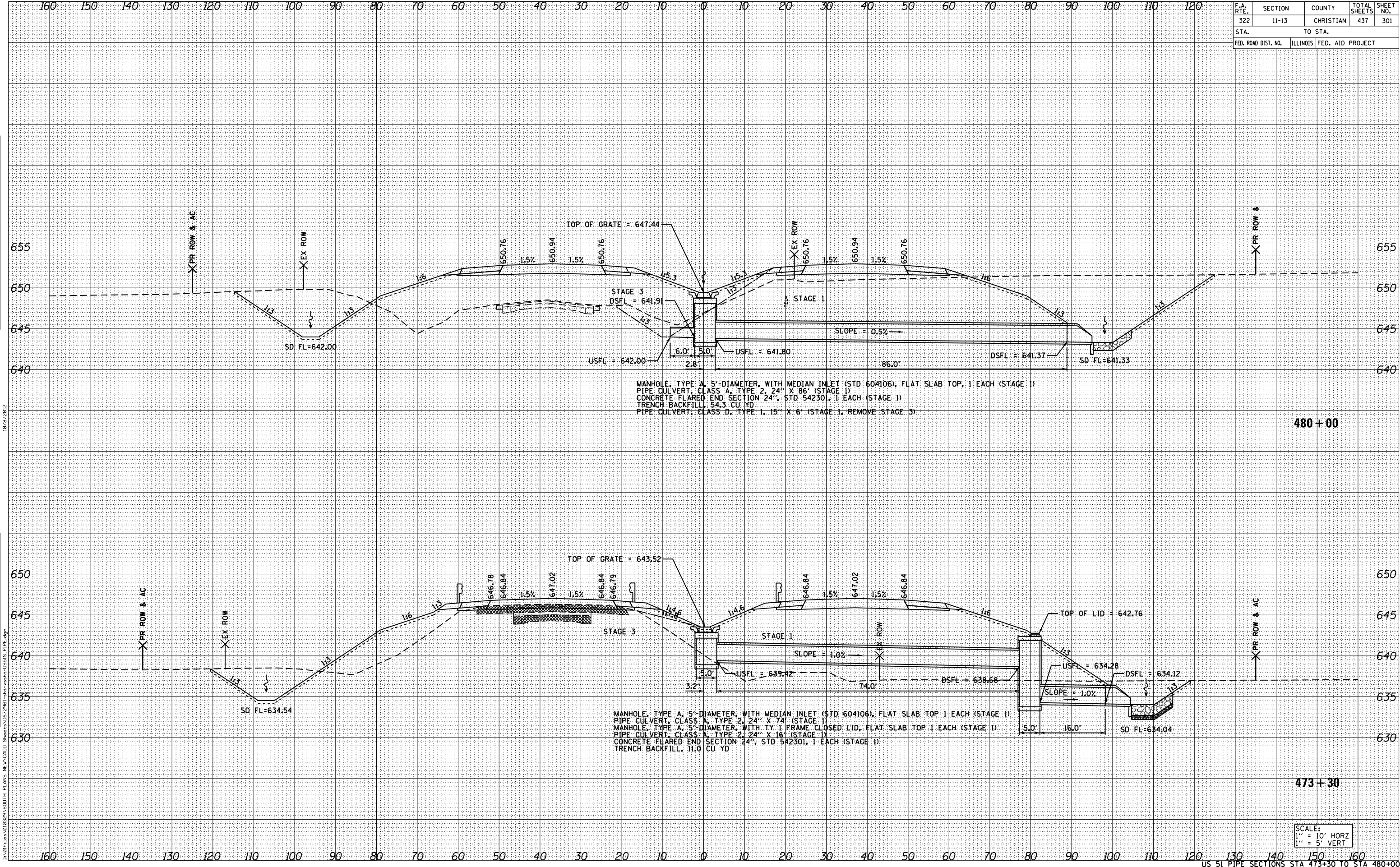


F.A. RTE.	SECTION	COUNTY	TOTAL SHEETS	SHEET NO.
322	11-13	CHRISTIAN	437	301
STA.		TO STA.		
FED. ROAD DIST. NO.	ILLINOIS	FED. AID PROJECT		

DATE	BY
DATE	BY
DATE	BY
DATE	BY
DATE	BY

DATE	BY
DATE	BY
DATE	BY
DATE	BY
DATE	BY



MANHOLE, TYPE A, 5'-DIAMETER, WITH MEDIAN INLET (STD 604106), FLAT SLAB TOP, 1 EACH (STAGE 1)
 PIPE CULVERT, CLASS A, TYPE 2, 24" X 86" (STAGE 1)
 CONCRETE FLARED END SECTION 24", STD 542301, 1 EACH (STAGE 1)
 TRENCH BACKFILL, 54.3 CU YD
 PIPE CULVERT, CLASS D, TYPE 1, 15" X 6" (STAGE 1, REMOVE STAGE 3)

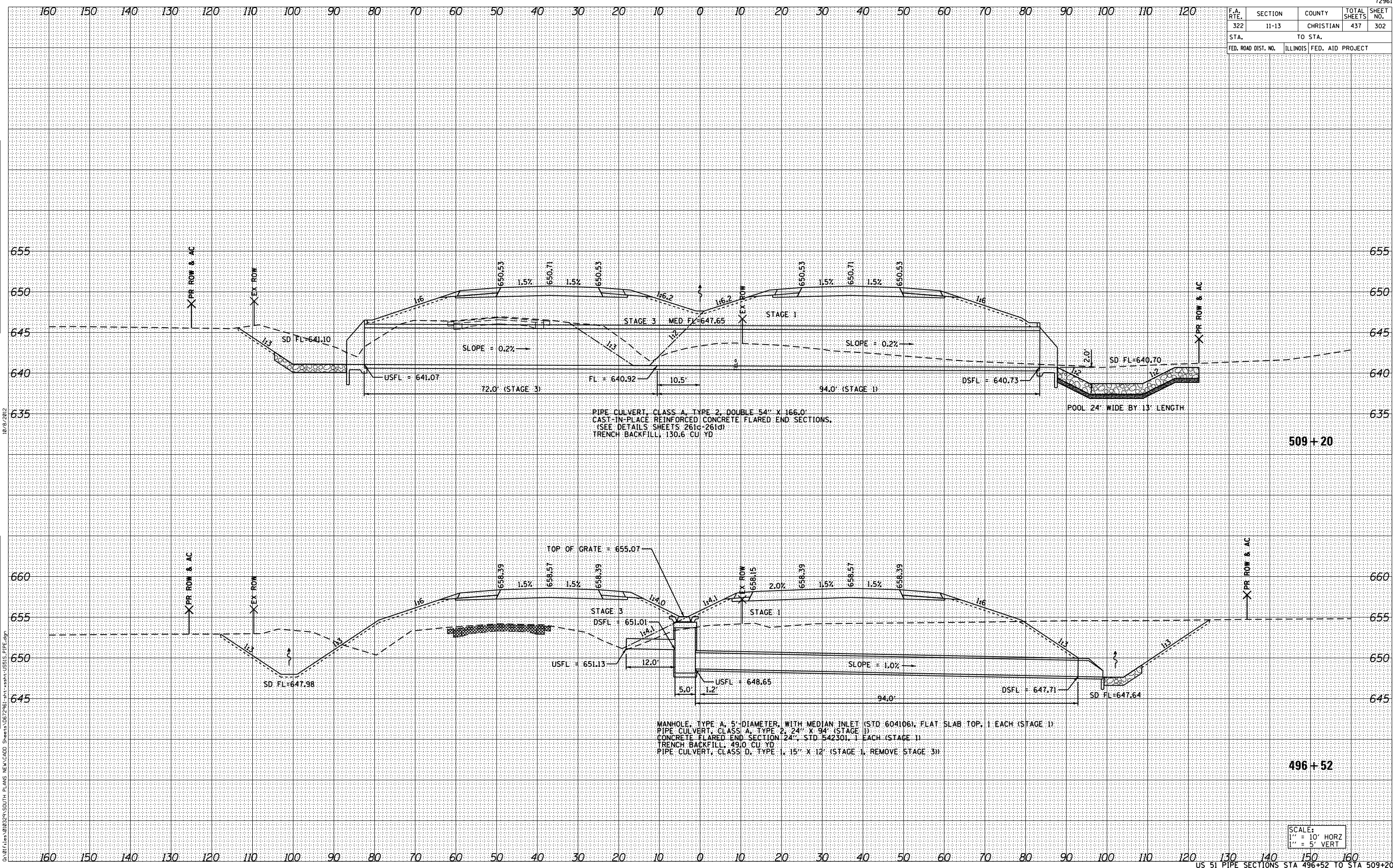
MANHOLE, TYPE A, 5'-DIAMETER, WITH MEDIAN INLET (STD 604106), FLAT SLAB TOP, 1 EACH (STAGE 1)
 PIPE CULVERT, CLASS A, TYPE 2, 24" X 74" (STAGE 1)
 MANHOLE, TYPE A, 5'-DIAMETER, WITH TY 1 FRAME CLOSED LID, FLAT SLAB TOP, 1 EACH (STAGE 1)
 PIPE CULVERT, CLASS A, TYPE 2, 24" X 16" (STAGE 1)
 CONCRETE FLARED END SECTION 24", STD 542301, 1 EACH (STAGE 1)
 TRENCH BACKFILL, 11.0 CU YD

SCALE:
 1" = 10' HORZ
 1" = 5' VERT

F.A. RTE.	SECTION	COUNTY	TOTAL SHEETS	SHEET NO.
322	11-13	CHRISTIAN	437	302
STA.		TO STA.		
FED. ROAD DIST. NO.	ILLINOIS	FED. AID PROJECT		

FINAL SURVEY	DATE
SURVEYED	BY
NOTE BOOK	
TEMPLATE	
AREAS CHECKED	
NO.	

ORIGINAL SURVEY	DATE
SURVEYED	BY
NOTE BOOK	
TEMPLATE	
AREAS CHECKED	
NO.	

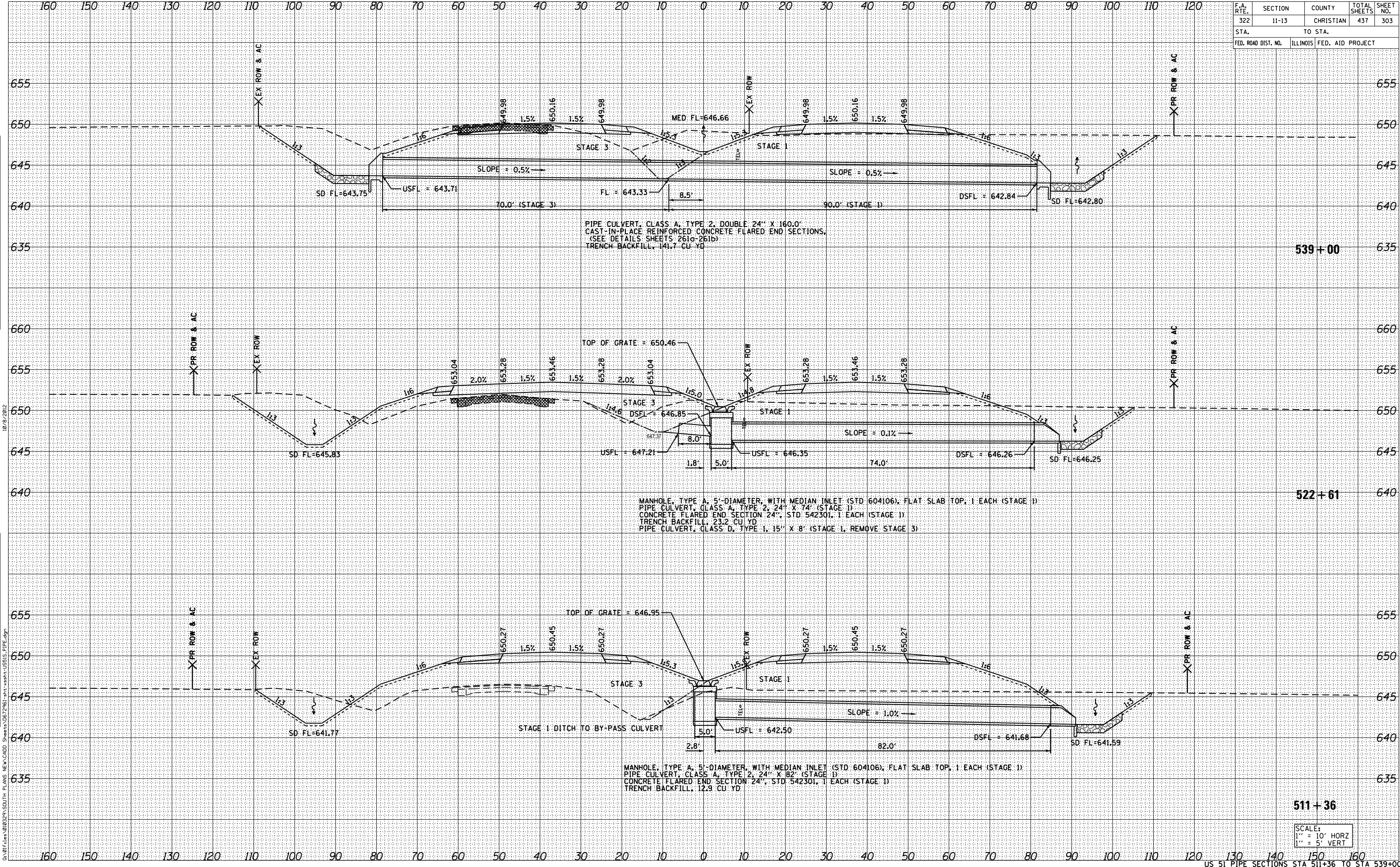


SCALE:
 1" = 10' HORIZ
 1" = 5' VERT

F.A. RTE.	SECTION	COUNTY	TOTAL SHEETS	SHEET NO.
322	11-13	CHRISTIAN	437	303
STA.		TO STA.		
FED. ROAD DIST. NO.	ILLINOIS	FED. AID PROJECT		

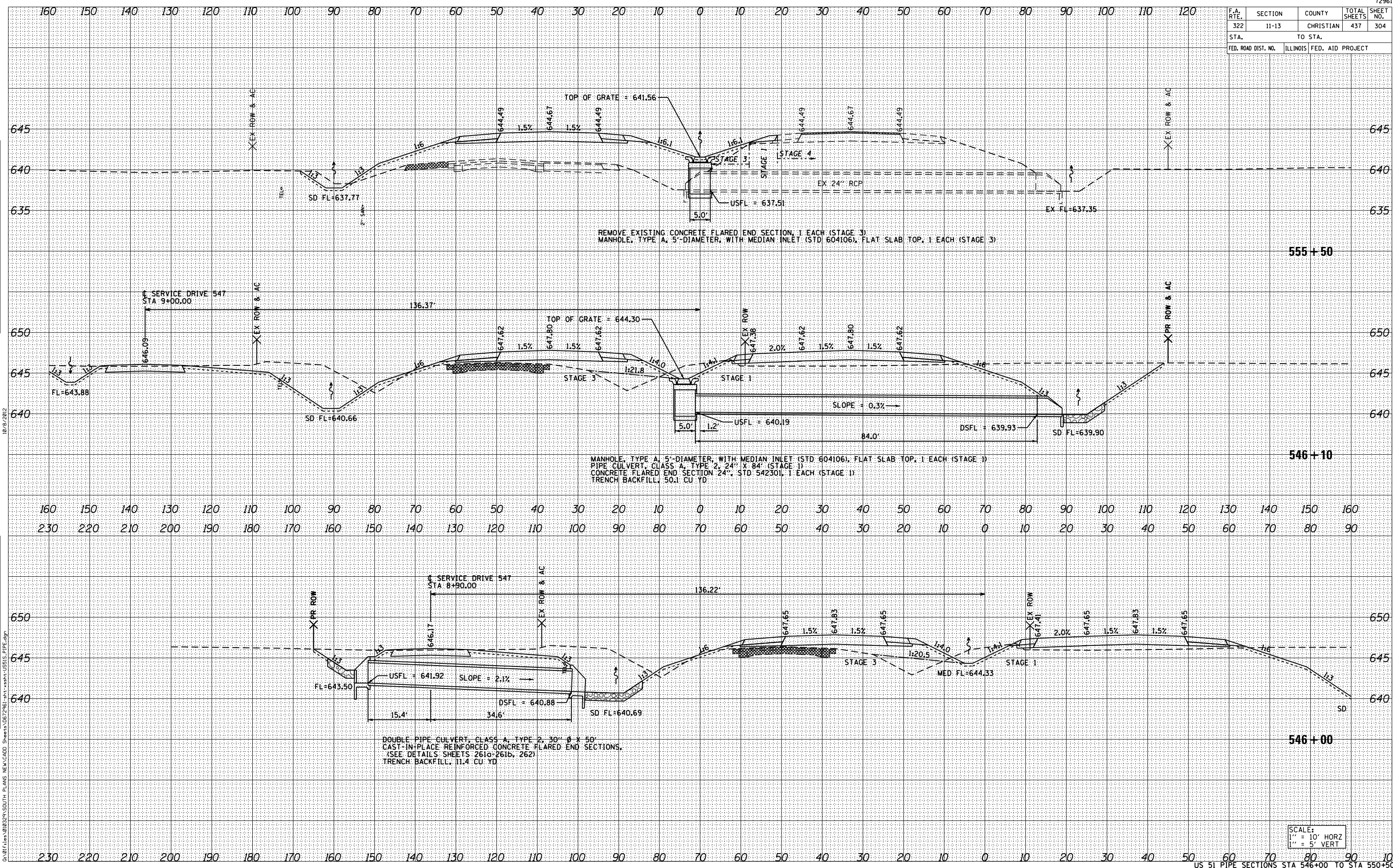
DATE	BY
NO.	
AREAS CHECKED	
AREAS	
TEMPLATE	
NOTE BOOK	
NO.	
NO.	
NO.	
NO.	
NO.	

DATE	BY
NO.	
AREAS CHECKED	
AREAS	
TEMPLATE	
NOTE BOOK	
NO.	
NO.	
NO.	
NO.	



SCALE:
1" = 10' HORZ
1" = 5' VERT

F.A. RTE.	SECTION	COUNTY	TOTAL SHEETS	SHEET NO.
322	11-13	CHRISTIAN	437	304
STA.		TO STA.		
FED. ROAD DIST. NO.		ILLINOIS FED. AID PROJECT		



DATE	BY
SURVEYED	DATE
FINAL	
NO.	

DATE	BY
SURVEYED	DATE
ORIGINAL	
NO.	

D:\011\108229\SD\TH PLANS NEW\CADD Sheets\087961-111\ssshy-0815 PIPE.dgn

SCALE:
1" = 10' HORZ
1" = 5' VERT

F.A. RTE.	SECTION	COUNTY	TOTAL SHEETS	SHEET NO.
322	11-13	CHRISTIAN	437	305

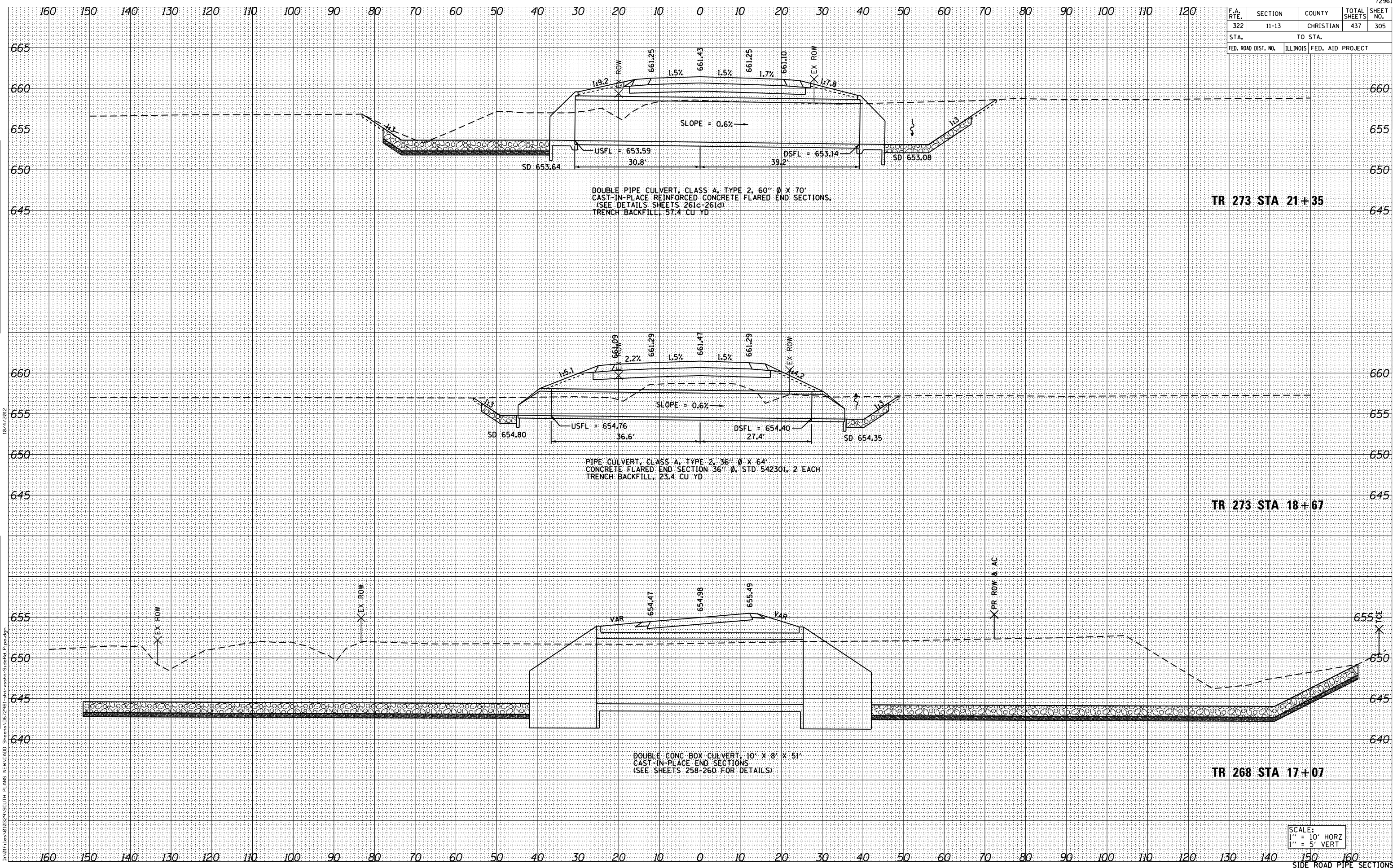
STA. TO STA.
FED. ROAD DIST. NO. ILLINOIS FED. AID PROJECT

DATE _____ BY _____

NO.	AREAS CHECKED	AREAS	TEMPLATE	NO.	DATE

DATE _____ BY _____

NO.	AREAS CHECKED	AREAS	TEMPLATE	NO.	DATE



DOUBLE PIPE CULVERT, CLASS A, TYPE 2, 60" Ø X 70'
CAST-IN-PLACE REINFORCED CONCRETE FLARED END SECTIONS,
(SEE DETAILS SHEETS 261c-261d)
TRENCH BACKFILL, 57.4 CU YD

TR 273 STA 21+35

PIPE CULVERT, CLASS A, TYPE 2, 36" Ø X 64'
CONCRETE FLARED END SECTION 36" Ø, STD 54230L, 2 EACH
TRENCH BACKFILL, 23.4 CU YD

TR 273 STA 18+67

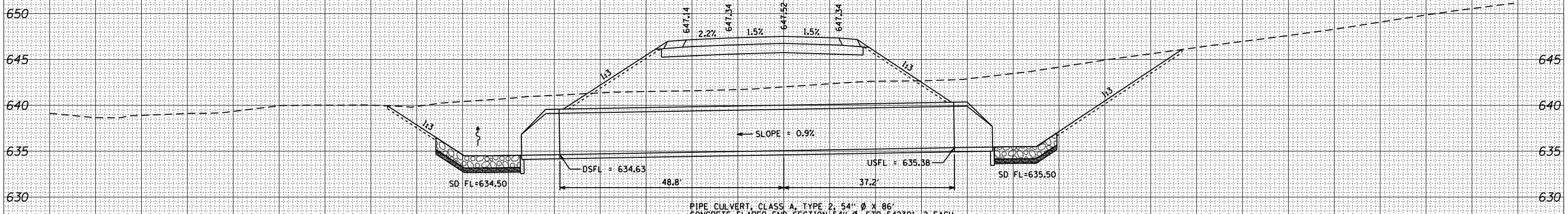
DOUBLE CONC BOX CULVERT, 10' X 8' X 51'
CAST-IN-PLACE END SECTIONS
(SEE SHEETS 258-260 FOR DETAILS)

TR 268 STA 17+07

SCALE:
1" = 10' HORZ
1" = 5' VERT

F.A. RTE.	SECTION	COUNTY	TOTAL SHEETS	SHEET NO.
322	11-13	CHRISTIAN	437	306
STA.		TO STA.		
FED. ROAD DIST. NO.	ILLINOIS	FED. AID PROJECT		

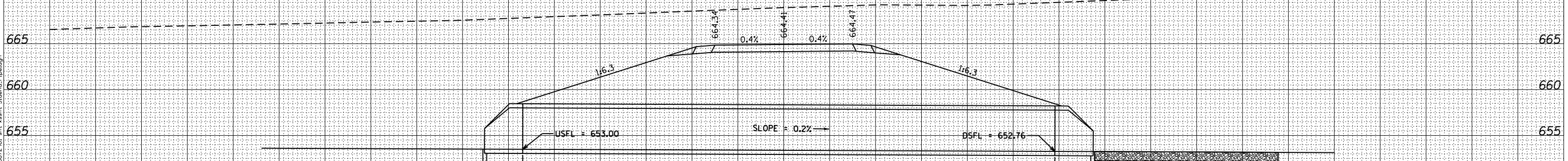
160 150 140 130 120 110 100 90 80 70 60 50 40 30 20 10 0 10 20 30 40 50 60 70 80 90 100 110 120



PIPE CULVERT, CLASS A, TYPE 2, 54" Ø X .86'
 CONCRETE FLARED END SECTION 54" Ø, STD 542301, 2 EACH
 TRENCH BACKFILL, 49.3 CU. YD

TR 255 STA 48+67

160 150 140 130 120 110 100 90 80 70 60 50 40 30 20 10 0 10 20 30 40 50 60 70 80 90 100 110 120 130 140 150 160



PIPE CULVERT, CLASS A, TYPE 2, 54" Ø X 116'
 CONCRETE FLARED END SECTION 54" Ø, STD 542301, 2 EACH
 TRENCH BACKFILL, 90.1 CU. YD

SERVICE DRIVE 451 CONNECTOR
 STA 8+92.3

SCALE:
 1" = 10' HORZ
 1" = 5' VERT

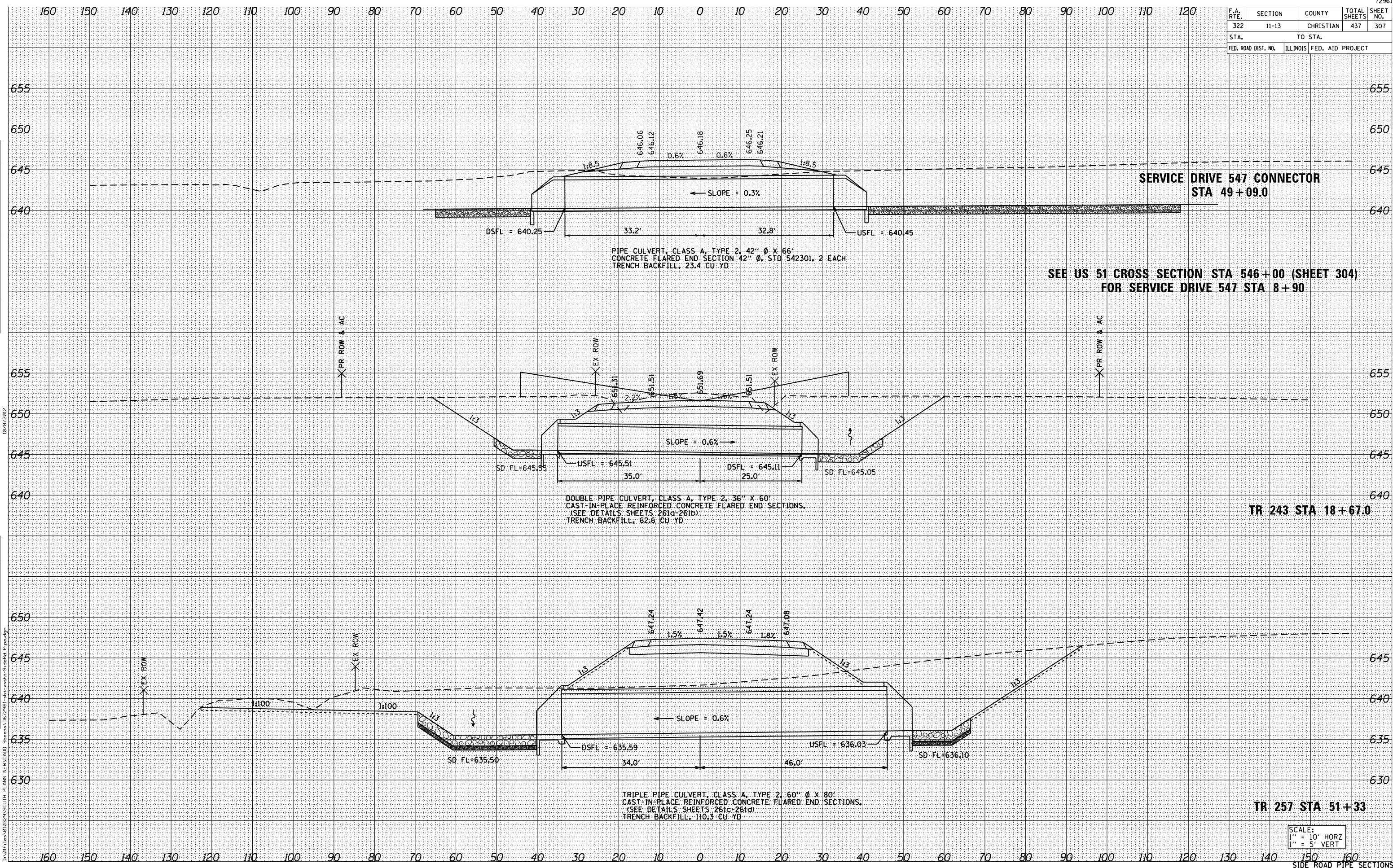
DATE	
BY	
SURVEYED	
FINAL SURVEY	
NOTE BOOK	
NO.	

DATE	
BY	
SURVEYED	
ORIGINAL SURVEY	
NOTE BOOK	
NO.	

10/4/2012

G:\017iles\01822\5D0TH PLANS NEW\CADD Sheets\0672961\shl\ssht\SideRd_Pipe.dgn

F.A. RTE.	SECTION	COUNTY	TOTAL SHEETS	SHEET NO.
322	11-13	CHRISTIAN	437	307
STA.		TO STA.		
FED. ROAD DIST. NO.	ILLINOIS	FED. AID PROJECT		



**SERVICE DRIVE 547 CONNECTOR
 STA 49+09.0**

**SEE US 51 CROSS SECTION STA 546+00 (SHEET 304)
 FOR SERVICE DRIVE 547 STA 8+90**

TR 243 STA 18+67.0

TR 257 STA 51+33

SCALE:
 1" = 10' HORZ
 1" = 5' VERT

DATE	BY
DATE	BY
DATE	BY
DATE	BY

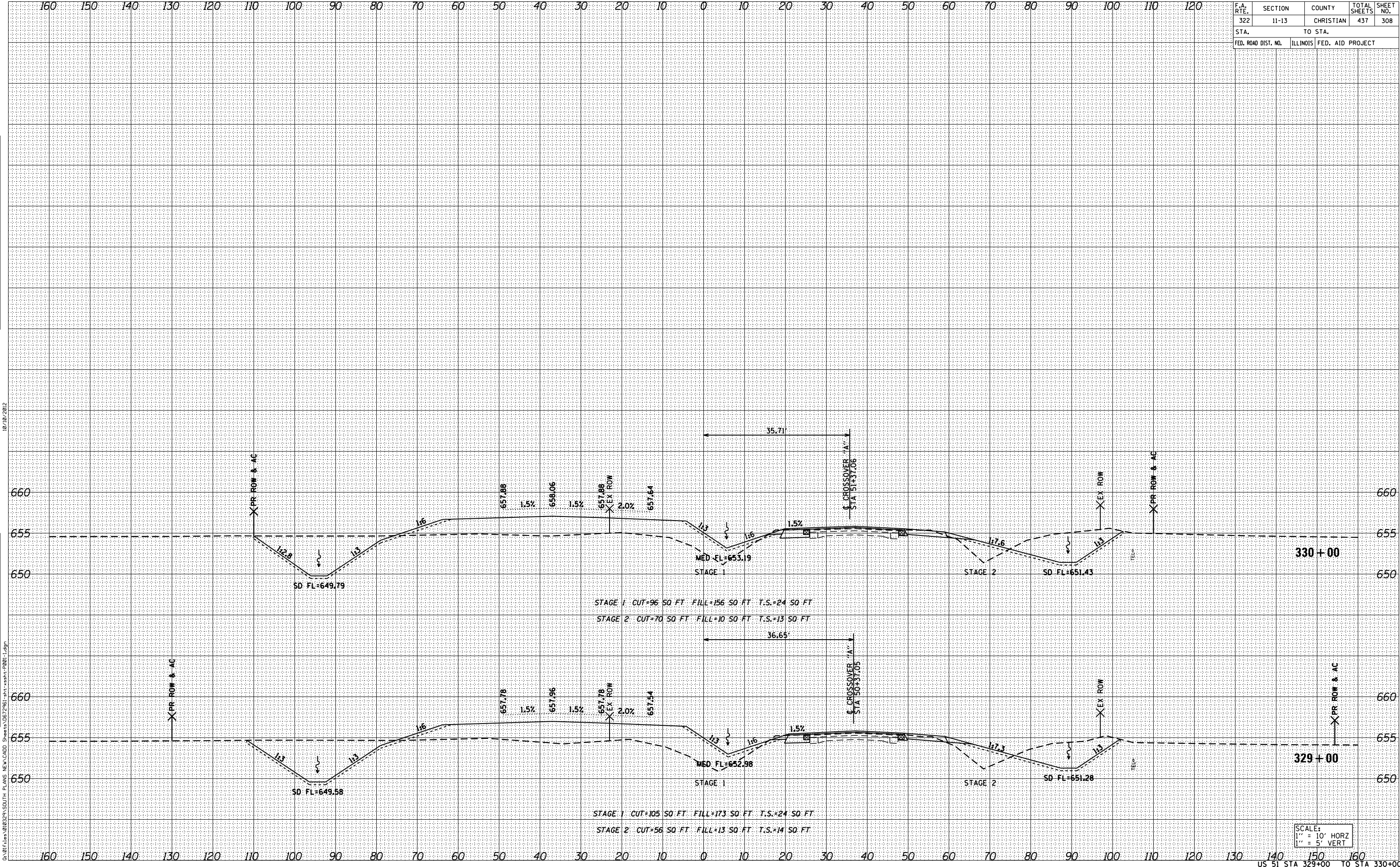
DATE	BY
DATE	BY
DATE	BY
DATE	BY

10/9/2012
 ORIGINAL SURVEY TEMPLATE AREAS CHECKED
 SURVEYED TEMPLATE AREAS CHECKED
 NOTE BOOK NO.
 G:\01\11es\010229\50TH PLANS NEW\CADD Sheets\067961-shr\ssah-SideRd_Pipe.dgn

F.A. RTE.	SECTION	COUNTY	TOTAL SHEETS	SHEET NO.
322	11-13	CHRISTIAN	437	308
STA.		TO STA.		
FED. ROAD DIST. NO.	ILLINOIS	FED. AID PROJECT		

FINAL SURVEY	DATE
NO. _____	_____
BY _____	_____
SURVEYED	DATE
NOTE BOOK	_____
TEMPLATE	_____
AREAS CHECKED	_____

ORIGINAL SURVEY	DATE
NO. _____	_____
BY _____	_____
SURVEYED	DATE
NOTE BOOK	_____
TEMPLATE	_____
AREAS CHECKED	_____

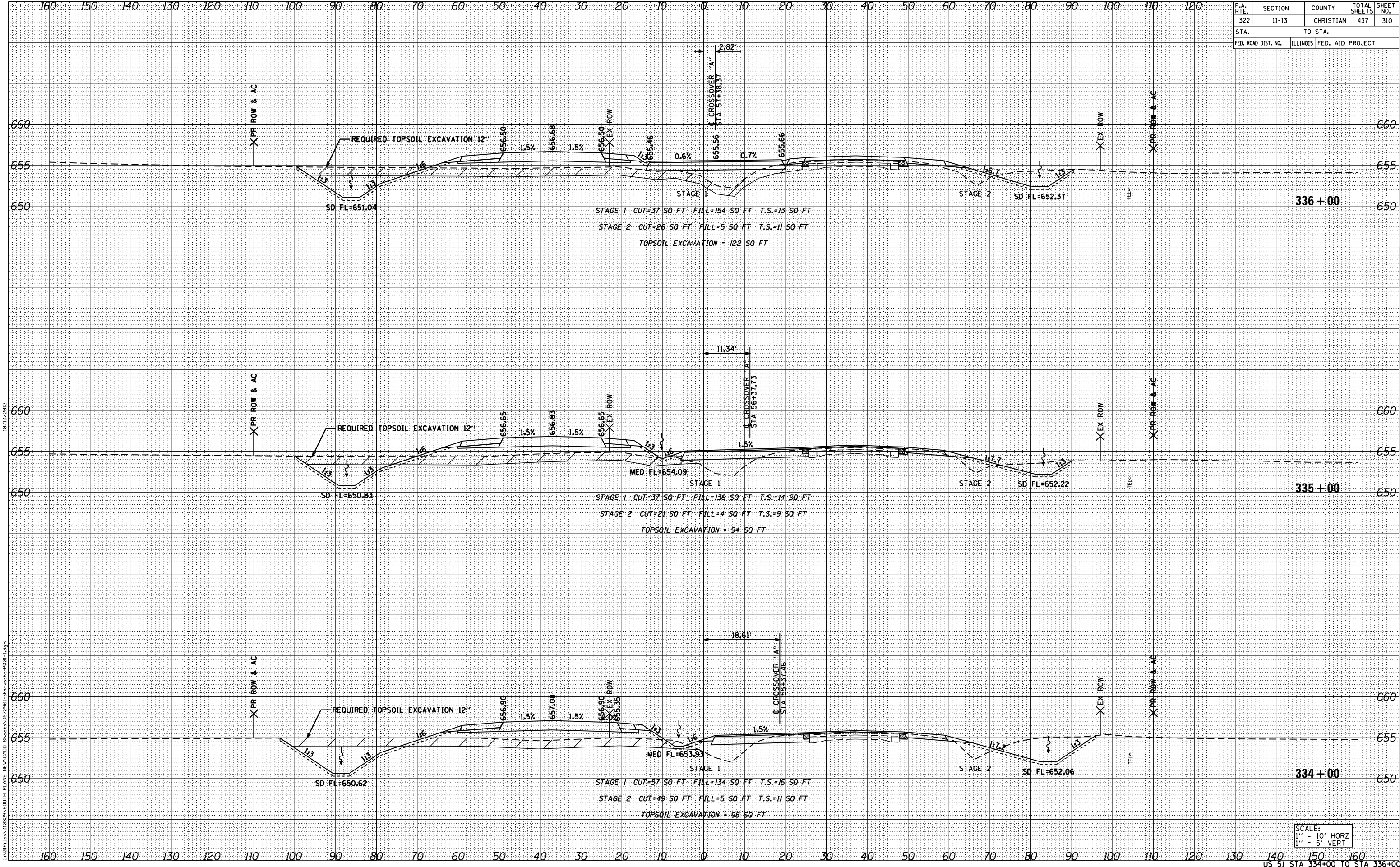


SCALE:
1" = 10' HORZ
1" = 5' VERT

F.A. RTE.	SECTION	COUNTY	TOTAL SHEETS	SHEET NO.
322	11-13	CHRISTIAN	437	310
STA.		TO STA.		
FED. ROAD DIST. NO.		ILLINOIS FED. AID PROJECT		

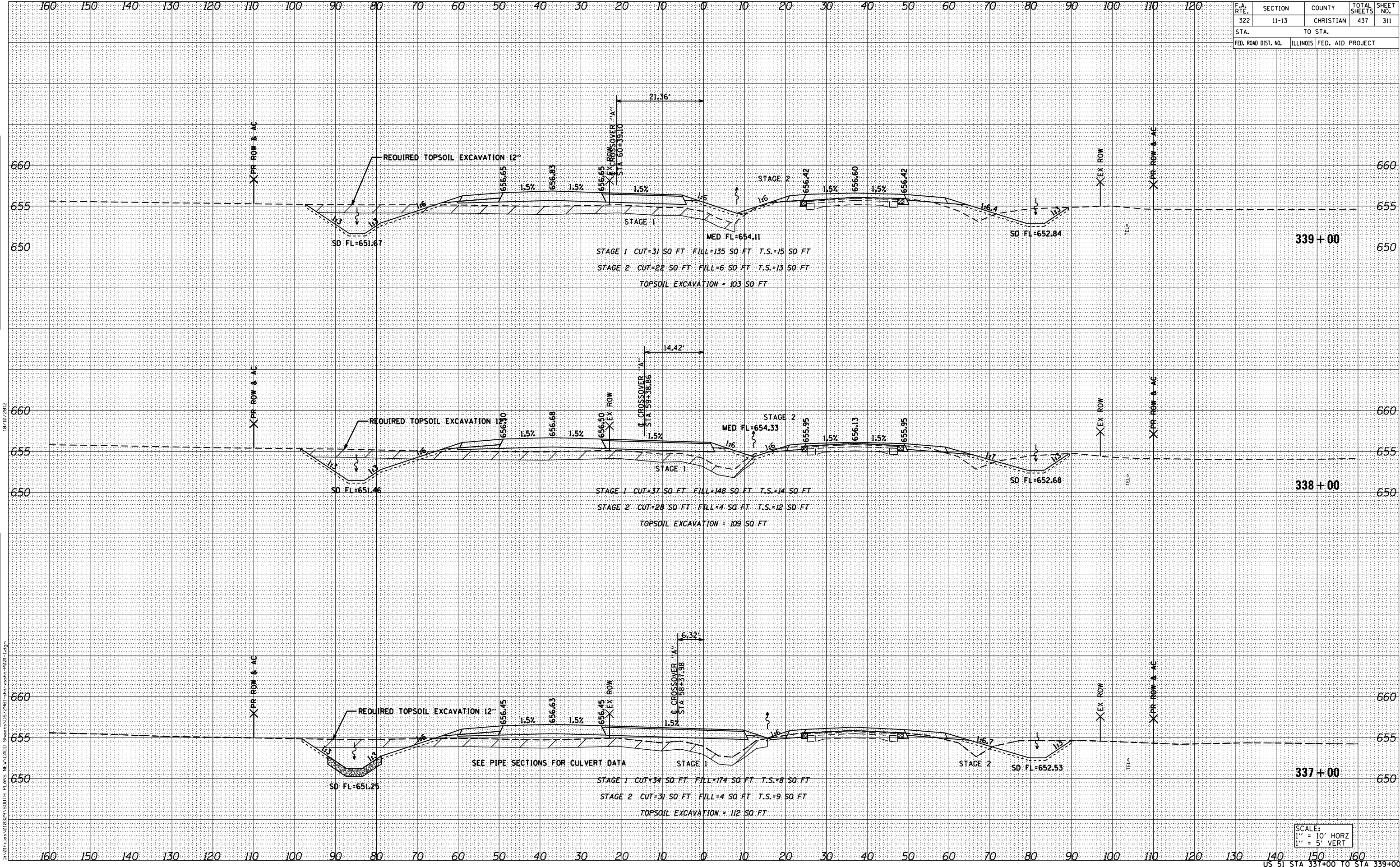
DATE	BY

DATE	BY



SCALE:
 1" = 10' HORZ
 1" = 5' VERT

F.A. RTE.	SECTION	COUNTY	TOTAL SHEETS	SHEET NO.
322	11-13	CHRISTIAN	437	311
STA.		TO STA.		
FED. ROAD DIST. NO.	ILLINOIS	FED. AID PROJECT		



BY: _____ DATE: _____

FINAL SURVEY _____

NO. _____

SURVEYED _____

NOTE BOOK _____

TEMPLATE _____

AREAS CHECKED _____

BY: _____ DATE: _____

ORIGINAL SURVEY _____

NO. _____

SURVEYED _____

NOTE BOOK _____

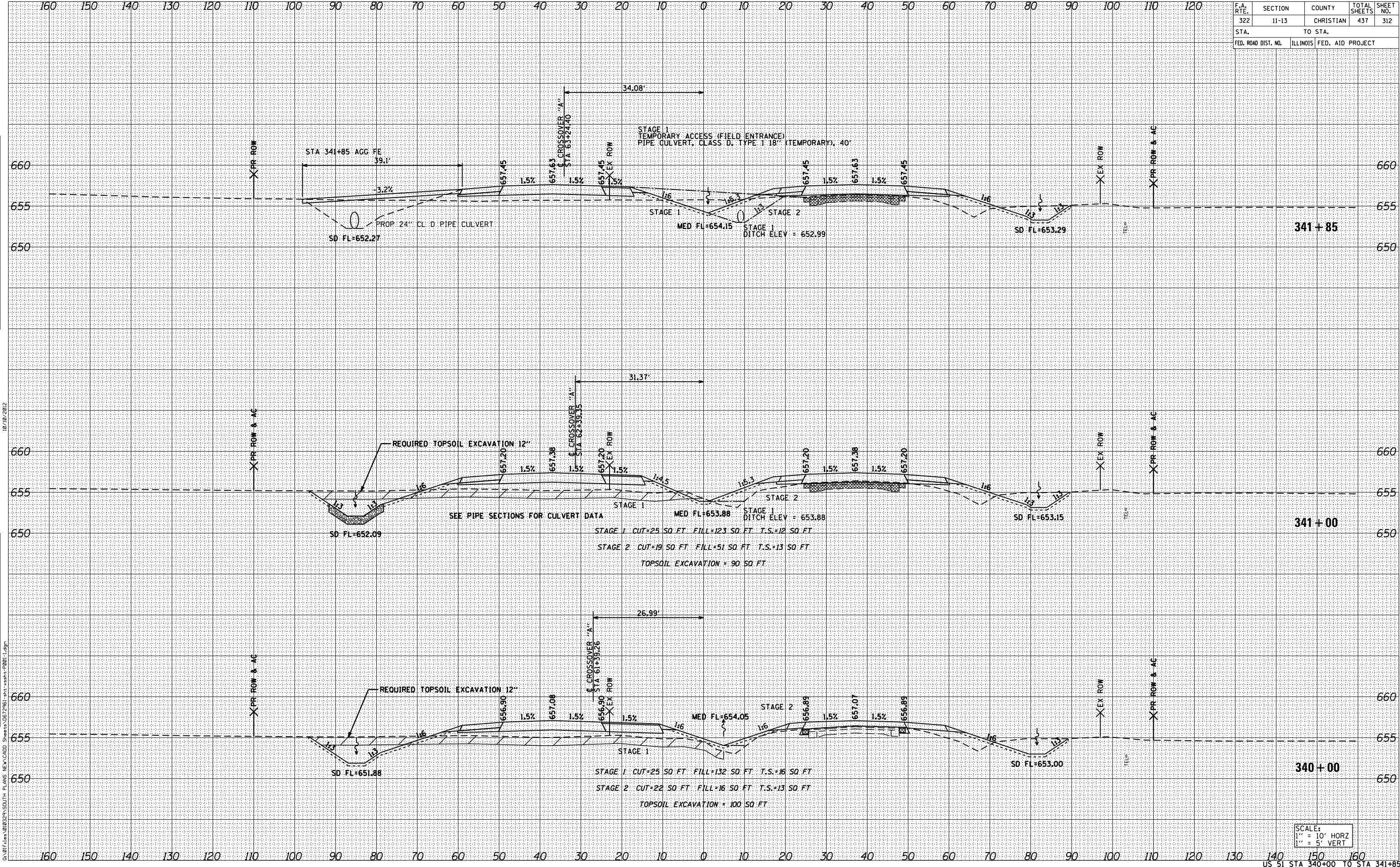
TEMPLATE _____

AREAS CHECKED _____

G:\011\105\010329\SDTH PLANS NEW\CADD Sheets\067961-311\ssshy-P001.dgn

SCALE:
1" = 10' HORZ
1" = 5' VERT

F.A. RTE.	SECTION	COUNTY	TOTAL SHEETS	SHEET NO.
322	11-13	CHRISTIAN	437	312
STA.		TO STA.		
FED. ROAD DIST. NO.	ILLINOIS	FED. AID PROJECT		



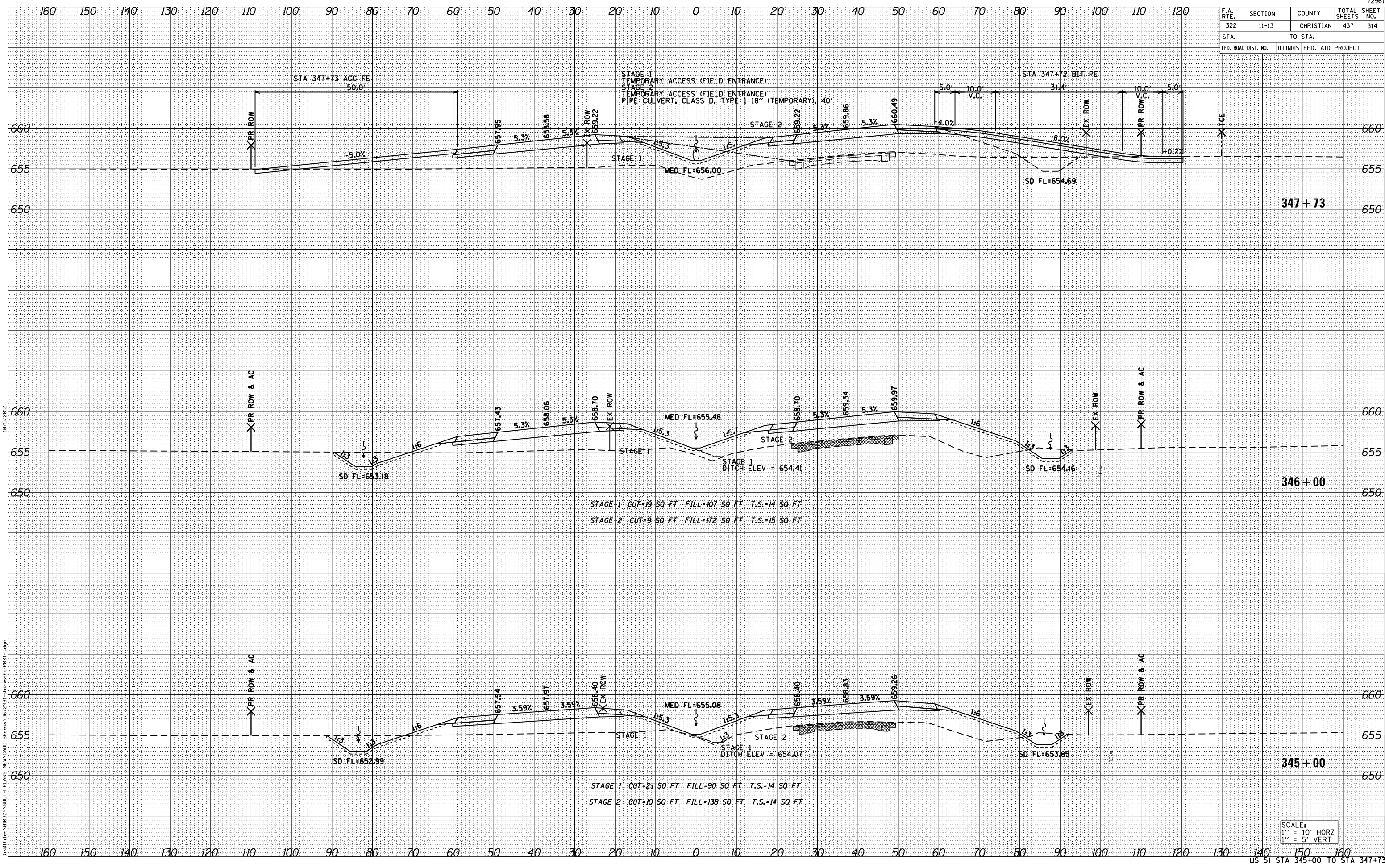
DATE	
BY	
FINAL SURVEY	
NO. _____	
NO. _____	
NO. _____	
NO. _____	
NO. _____	
NO. _____	

DATE	
BY	
ORIGINAL SURVEY	
NO. _____	
NO. _____	
NO. _____	
NO. _____	
NO. _____	
NO. _____	

G:\01\11es\012329\SDTH PLANS NEW\CADD Sheets\067961-11-13\ssht-312.dgn

SCALE:
1" = 10' HORZ
1" = 5' VERT

F.A. RTE.	SECTION	COUNTY	TOTAL SHEETS	SHEET NO.
322	11-13	CHRISTIAN	437	314
STA.		TO STA.		
FED. ROAD DIST. NO.	ILLINOIS	FED. AID PROJECT		



STAGE 1 CUT=19 SO FT FILL=107 SO FT T.S.=14 SO FT
 STAGE 2 CUT=9 SO FT FILL=172 SO FT T.S.=15 SO FT

STAGE 1 CUT=21 SO FT FILL=90 SO FT T.S.=14 SO FT
 STAGE 2 CUT=10 SO FT FILL=138 SO FT T.S.=14 SO FT

SCALE:
 1" = 10' HORZ
 1" = 5' VERT

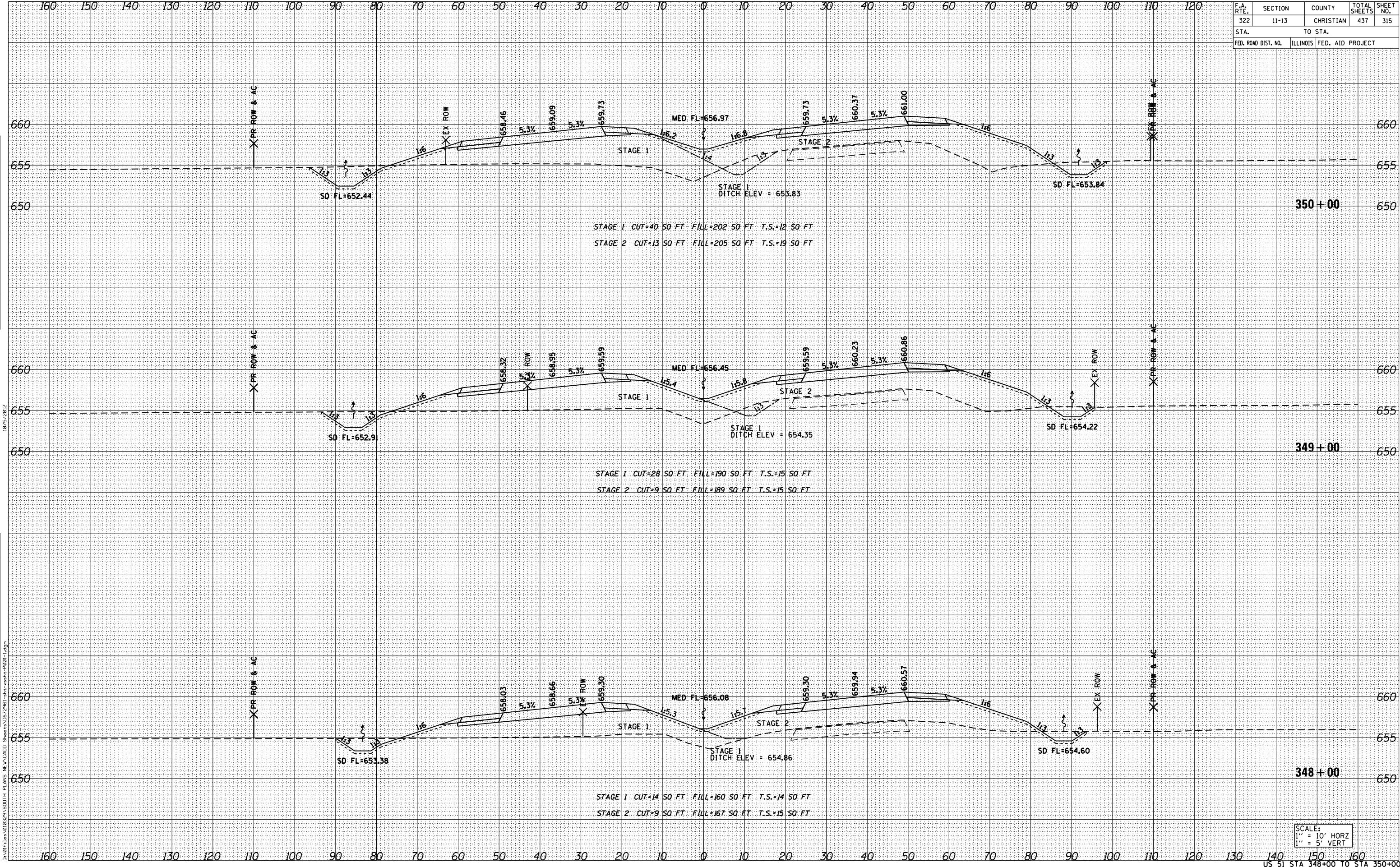
G:\011\11-01\322\11-13\345+00\PLANS NEW\CADD Sheets\067961-11-13\sssh-P001.dgn

10/25/2012

DATE	
BY	
SURVEYED	
NOTE BOOK	
TEMPLATE	
AREAS CHECKED	
NO.	

DATE	
BY	
SURVEYED	
NOTE BOOK	
TEMPLATE	
AREAS CHECKED	
NO.	

F.A. RTE.	SECTION	COUNTY	TOTAL SHEETS	SHEET NO.
322	11-13	CHRISTIAN	437	315
STA.		TO STA.		
FED. ROAD DIST. NO.		ILLINOIS FED. AID PROJECT		



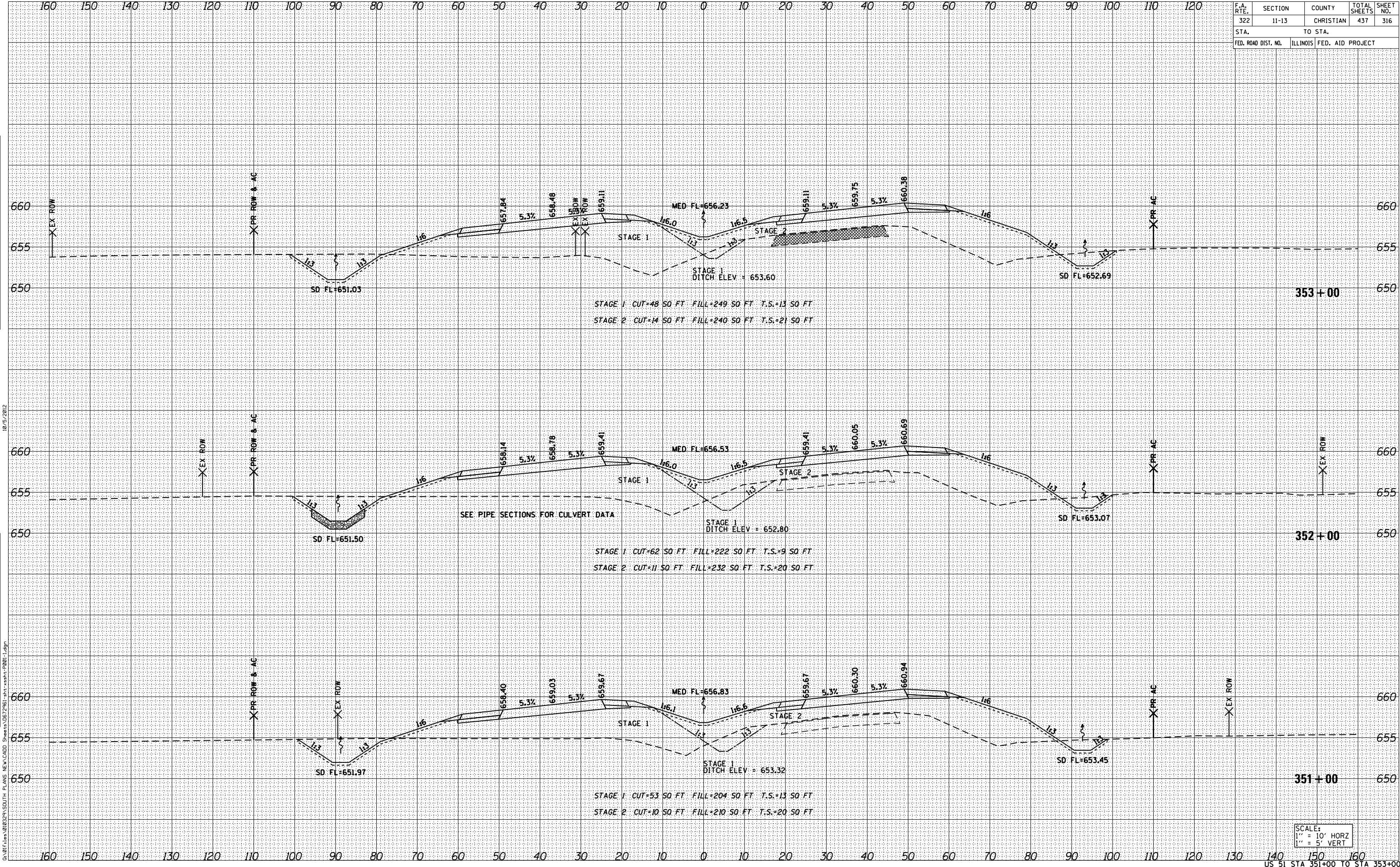
SCALE:
 1" = 10' HORZ
 1" = 5' VERT

DATE _____
 BY _____
 SURVEYED _____
 FINAL SURVEY _____
 NOTE BOOK _____
 TEMPLATE _____
 AREAS CHECKED _____
 NO. _____

DATE _____
 BY _____
 SURVEYED _____
 ORIGINAL SURVEY _____
 NOTE BOOK _____
 TEMPLATE _____
 AREAS CHECKED _____
 NO. _____

D:\011\105\010329\SDTH PLANS NEW\CADD Sheets\067961-11-13\ssht-11-13.dgn

F.A. RTE.	SECTION	COUNTY	TOTAL SHEETS	SHEET NO.
322	11-13	CHRISTIAN	437	316
STA.		TO STA.		
FED. ROAD DIST. NO.		ILLINOIS FED. AID PROJECT		



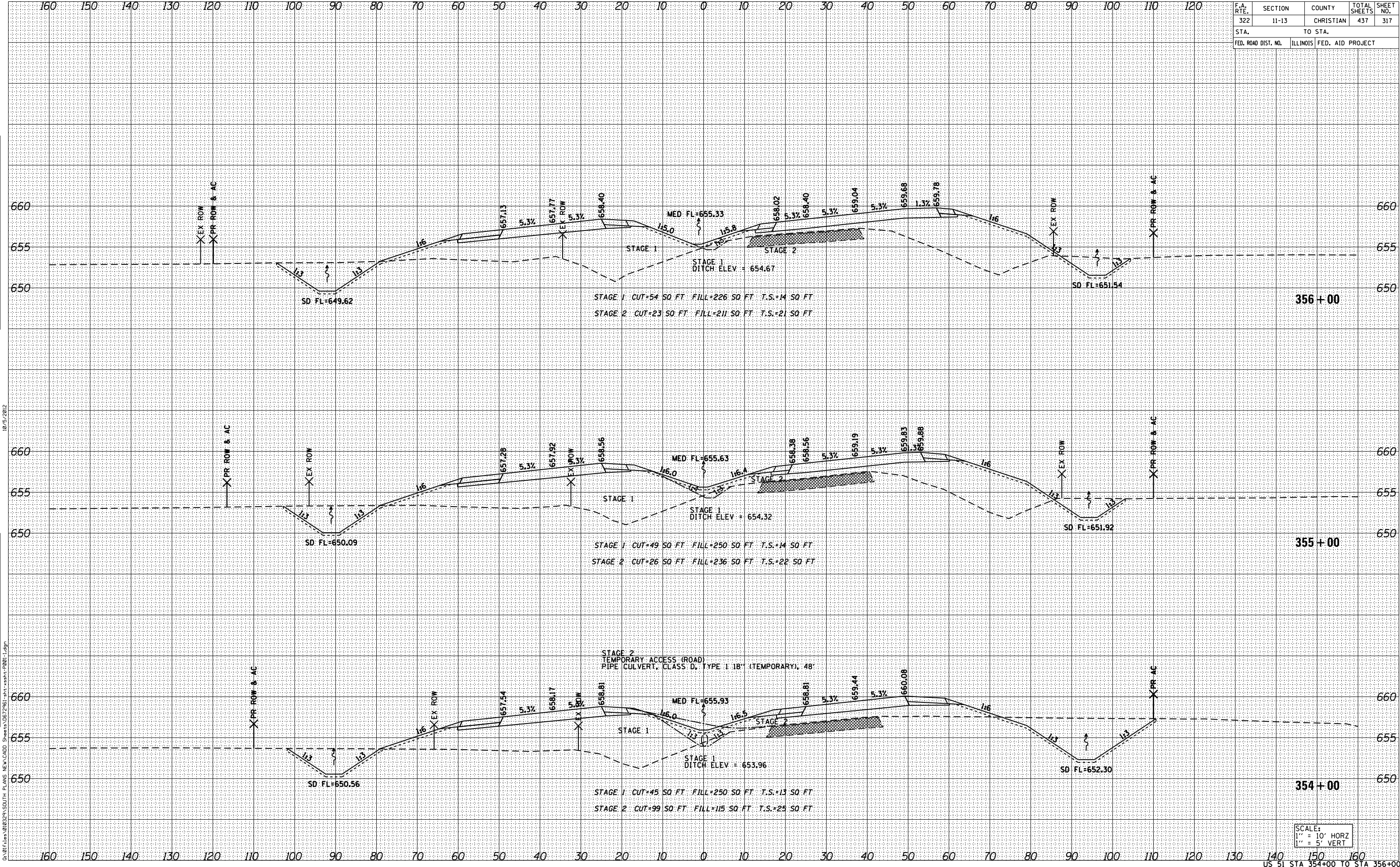
SCALE:
 1" = 10' HORZ
 1" = 5' VERT

BY _____ DATE _____
 SURVEYED _____
 FINAL SURVEY _____
 NOTE BOOK _____
 TEMPLATE _____
 AREAS CHECKED _____
 NO. _____

BY _____ DATE _____
 SURVEYED _____
 ORIGINAL SURVEY _____
 NOTE BOOK _____
 TEMPLATE _____
 AREAS CHECKED _____
 NO. _____

D:\011\105\010329\50TH PLANS NEW\CADD Sheets\067961-int-rsht-PR01.dgn 10/5/2012

F.A. RTE.	SECTION	COUNTY	TOTAL SHEETS	SHEET NO.
322	11-13	CHRISTIAN	437	317
STA.		TO STA.		
FED. ROAD DIST. NO.		ILLINOIS FED. AID PROJECT		



FINAL SURVEY

BY	DATE
SURVEYED	
TEMPLATE	
NOTE BOOK	
AREAS CHECKED	

ORIGINAL SURVEY

BY	DATE
SURVEYED	
TEMPLATE	
NOTE BOOK	
AREAS CHECKED	

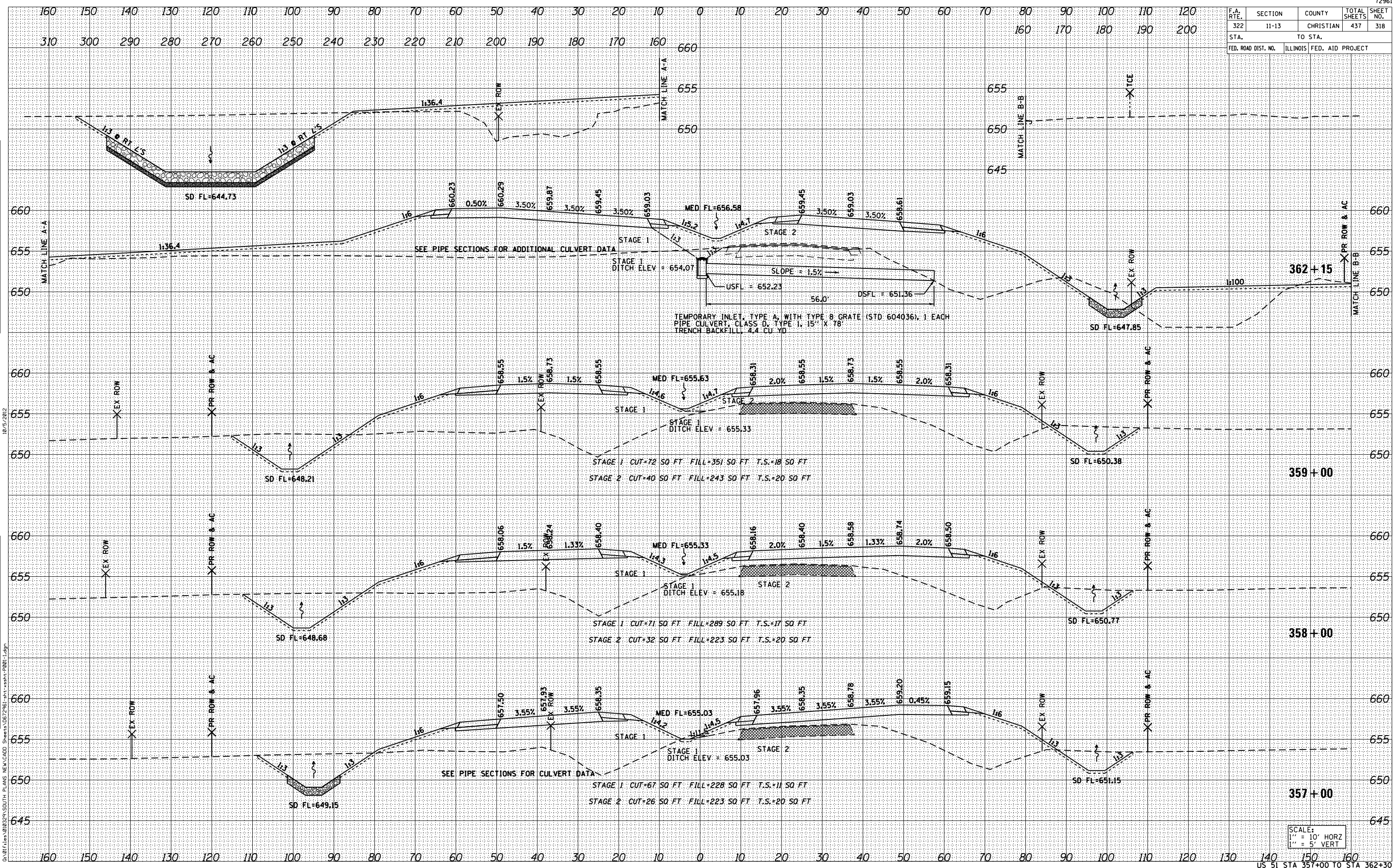
SCALE:
1" = 10' HORZ
1" = 5' VERT

D:\01\11es\010232\SDTH PLANS NEW\CADD Sheets\067961-11-13\ssshy-P001.dgn

F.A. RTE.	SECTION	COUNTY	TOTAL SHEETS	SHEET NO.
322	11-13	CHRISTIAN	437	318
STA.	TO STA.			
FED. ROAD DIST. NO.	ILLINOIS	FED. AID PROJECT		

DATE	BY

DATE	BY



10/25/2012

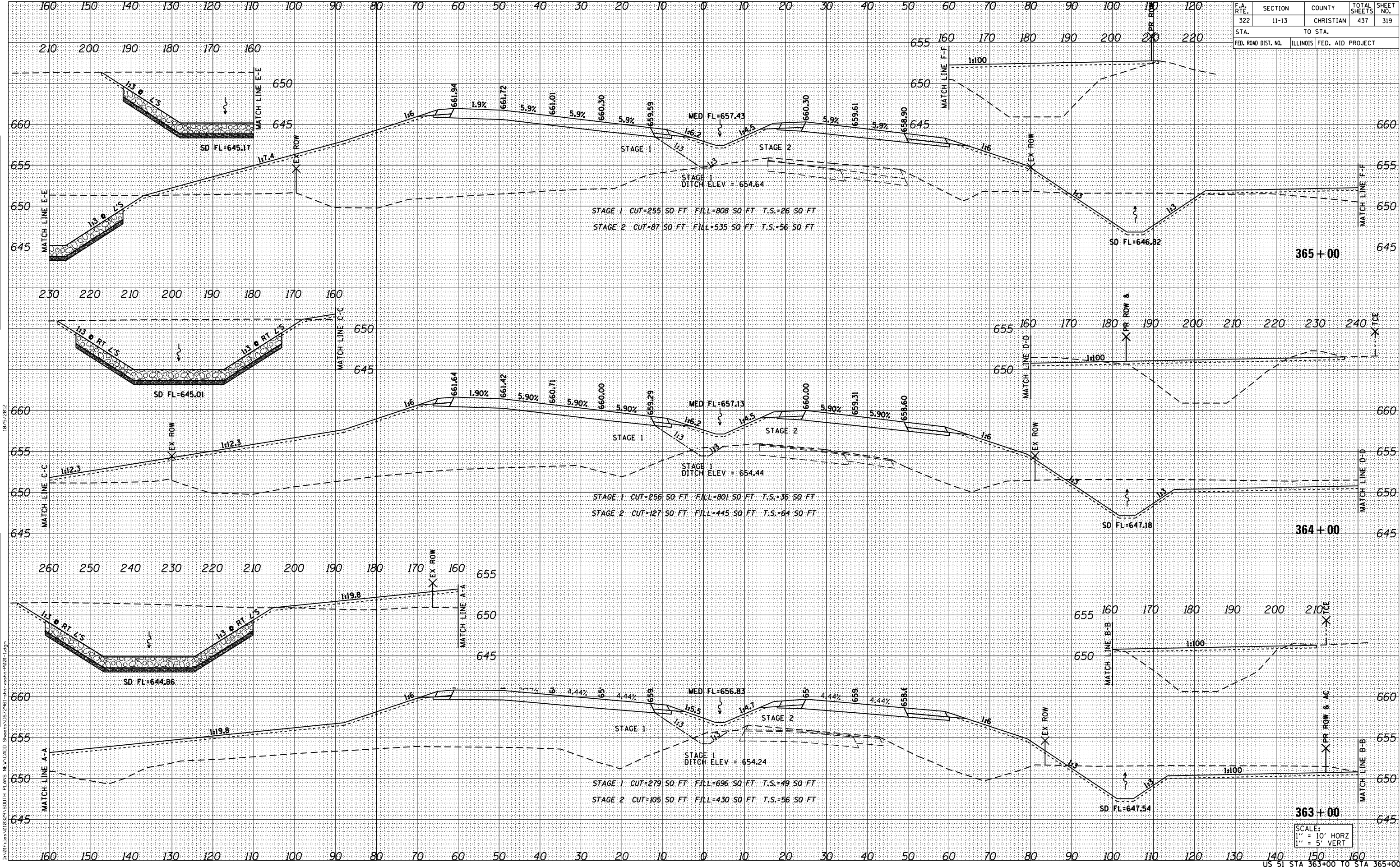
G:\017\115\010232\SD\TH PLANS NEW\CADD Sheets\067961-shr\ssshy-PR01.dgn

SCALE:
1" = 10' HORIZ
1" = 5' VERT

F.A. RTE.	SECTION	COUNTY	TOTAL SHEETS	SHEET NO.
322	11-13	CHRISTIAN	437	319
STA.	TO STA.			
FED. ROAD DIST. NO.	ILLINOIS	FED. AID PROJECT		

DATE	BY
ORIGINAL SURVEY	DATE
NOTE BOOK	BY
TEMPLATE	
AREAS CHECKED	
NO.	

DATE	BY
ORIGINAL SURVEY	DATE
NOTE BOOK	BY
TEMPLATE	
AREAS CHECKED	
NO.	



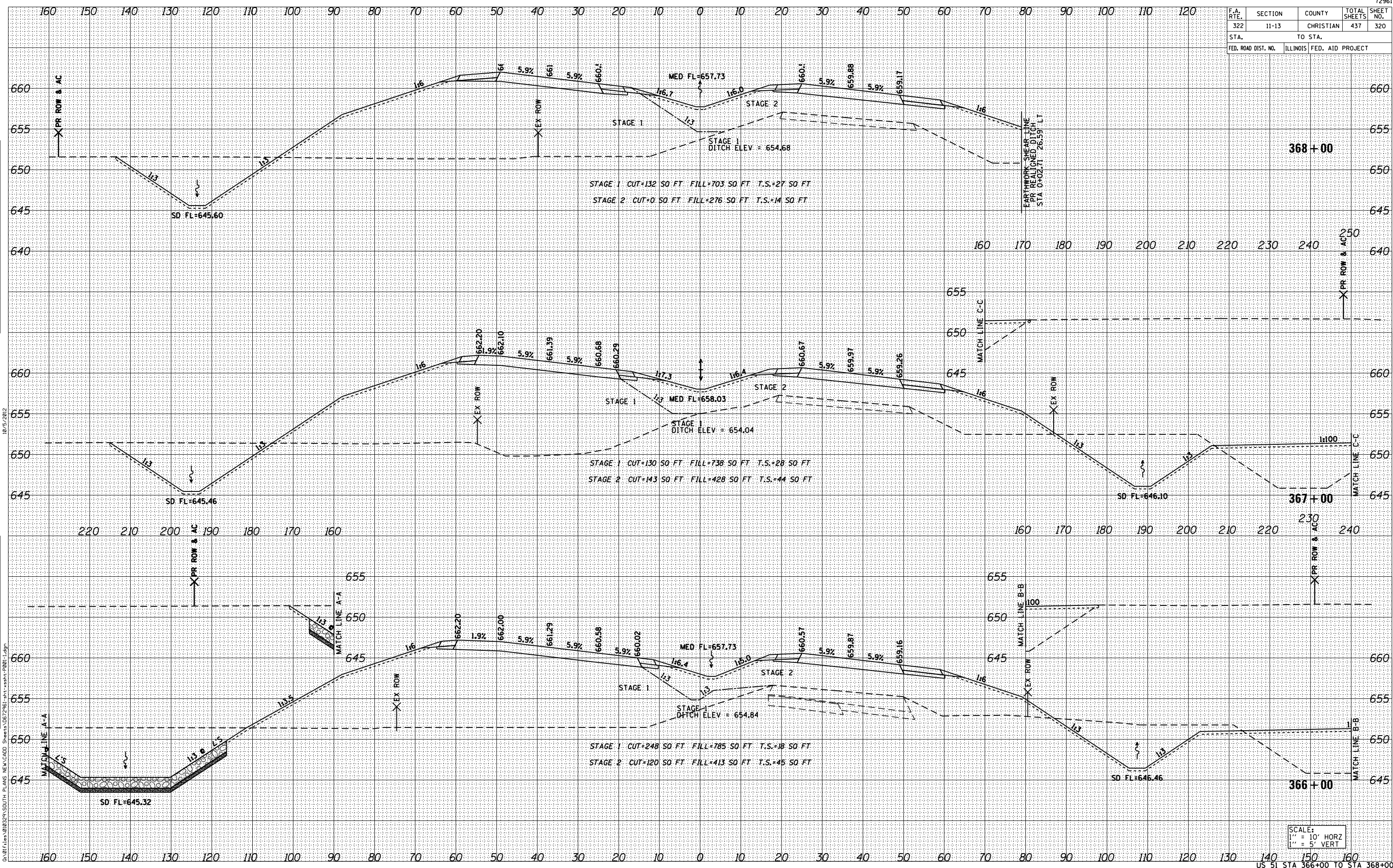
US 51 STA 363+00 TO STA 365+00

SCALE:
1" = 10' HORIZ
1" = 5' VERT

F.A. RTE.	SECTION	COUNTY	TOTAL SHEETS	SHEET NO.
322	11-13	CHRISTIAN	437	320
STA.		TO STA.		
FED. ROAD DIST. NO.	ILLINOIS	FED. AID PROJECT		

DATE	BY
NO.	
AREAS CHECKED	
AREAS	
TEMPLATE	
NOTE BOOK	
SURVEY	
FINAL	

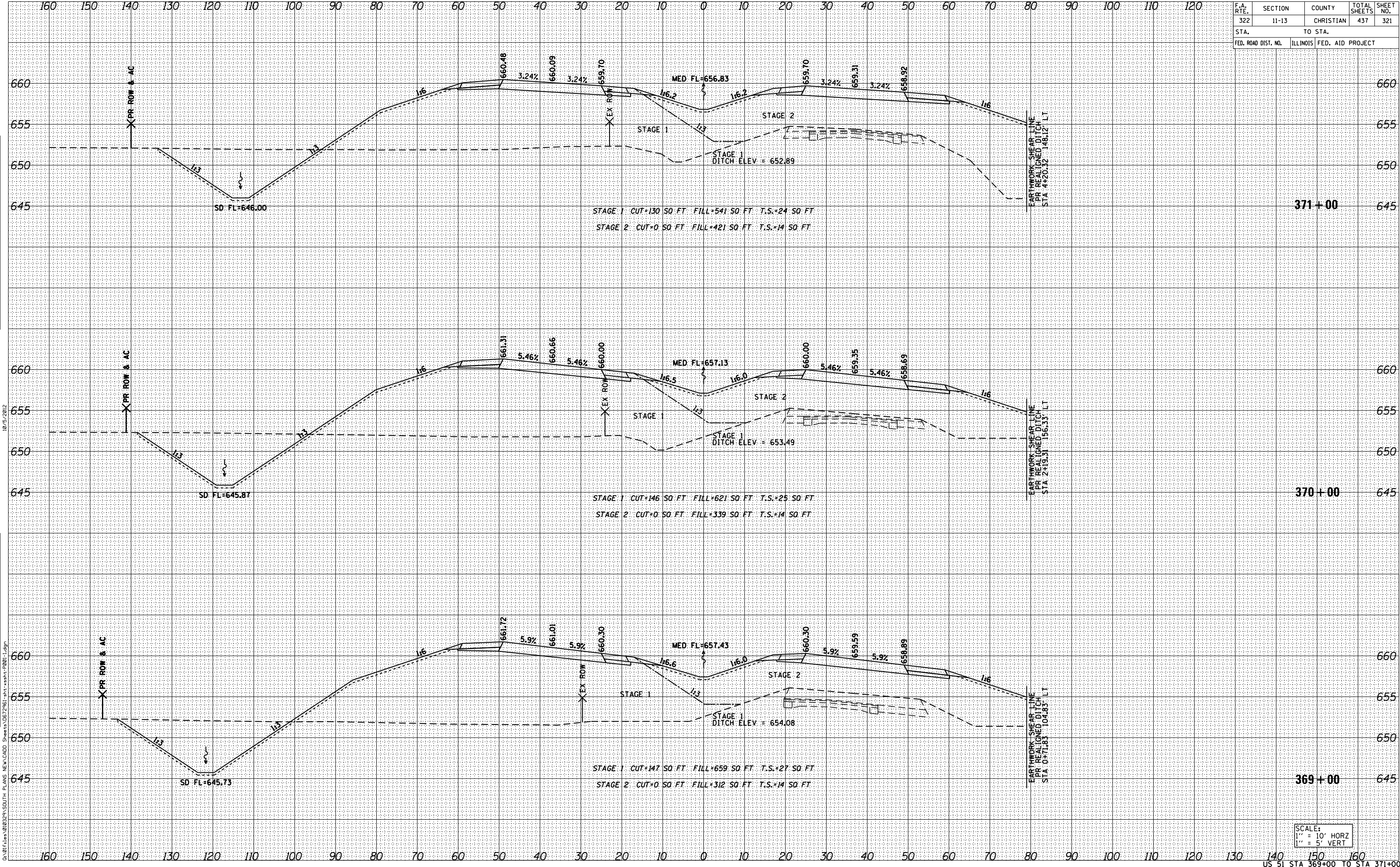
DATE	BY
NO.	
AREAS CHECKED	
AREAS	
TEMPLATE	
NOTE BOOK	
SURVEY	
ORIGINAL	



SCALE:
1" = 10' HORZ
1" = 5' VERT

D:\01\11\01\0129\SDTH PLANS NEW\CADD Sheets\067981-111\ssht-111.dgn

F.A. RTE.	SECTION	COUNTY	TOTAL SHEETS	SHEET NO.
322	11-13	CHRISTIAN	437	321
STA.		TO STA.		
FED. ROAD DIST. NO.	ILLINOIS	FED. AID PROJECT		



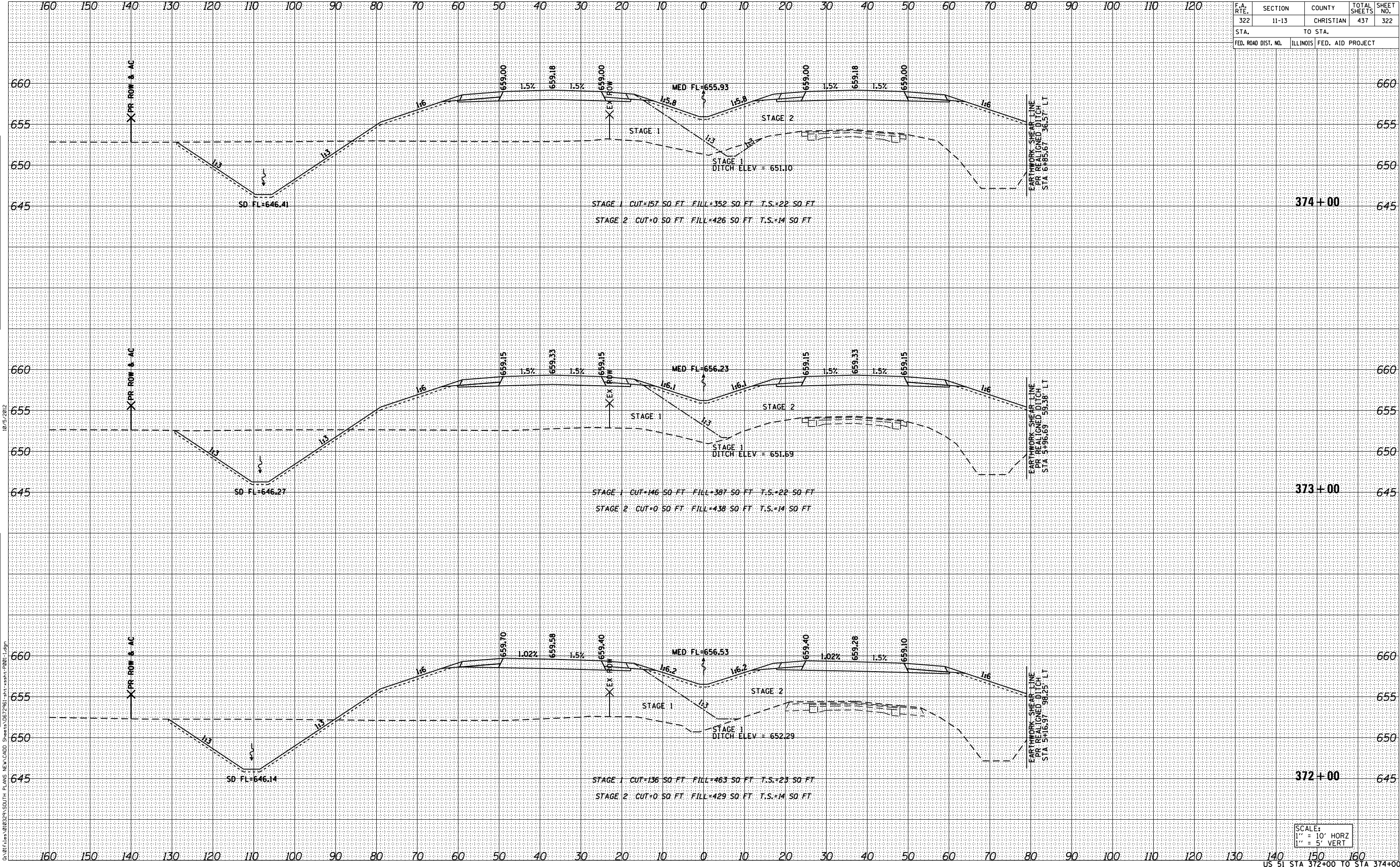
SCALE:
 1" = 10' HORZ
 1" = 5' VERT

DATE _____
 BY _____
 SURVEYED _____
 FINAL SURVEY _____
 NOTE BOOK _____
 NO. _____
 TEMPLATES _____
 AREAS CHECKED _____

DATE _____
 BY _____
 SURVEYED _____
 ORIGINAL SURVEY _____
 NOTE BOOK _____
 NO. _____
 TEMPLATES _____
 AREAS CHECKED _____

D:\011\11-01\23\1\SDTH PLANS NEW\CADD Sheets\067961-shr\ssshy-PR01.dgn

F.A. RTE.	SECTION	COUNTY	TOTAL SHEETS	SHEET NO.
322	11-13	CHRISTIAN	437	322
STA.		TO STA.		
FED. ROAD DIST. NO.	ILLINOIS	FED. AID PROJECT		



SCALE:
1" = 10' HORZ
1" = 5' VERT

FINAL SURVEY

DATE	
BY	
SURVEYED	
TEMPLATE	
NOTE BOOK	
AREAS CHECKED	
NO.	

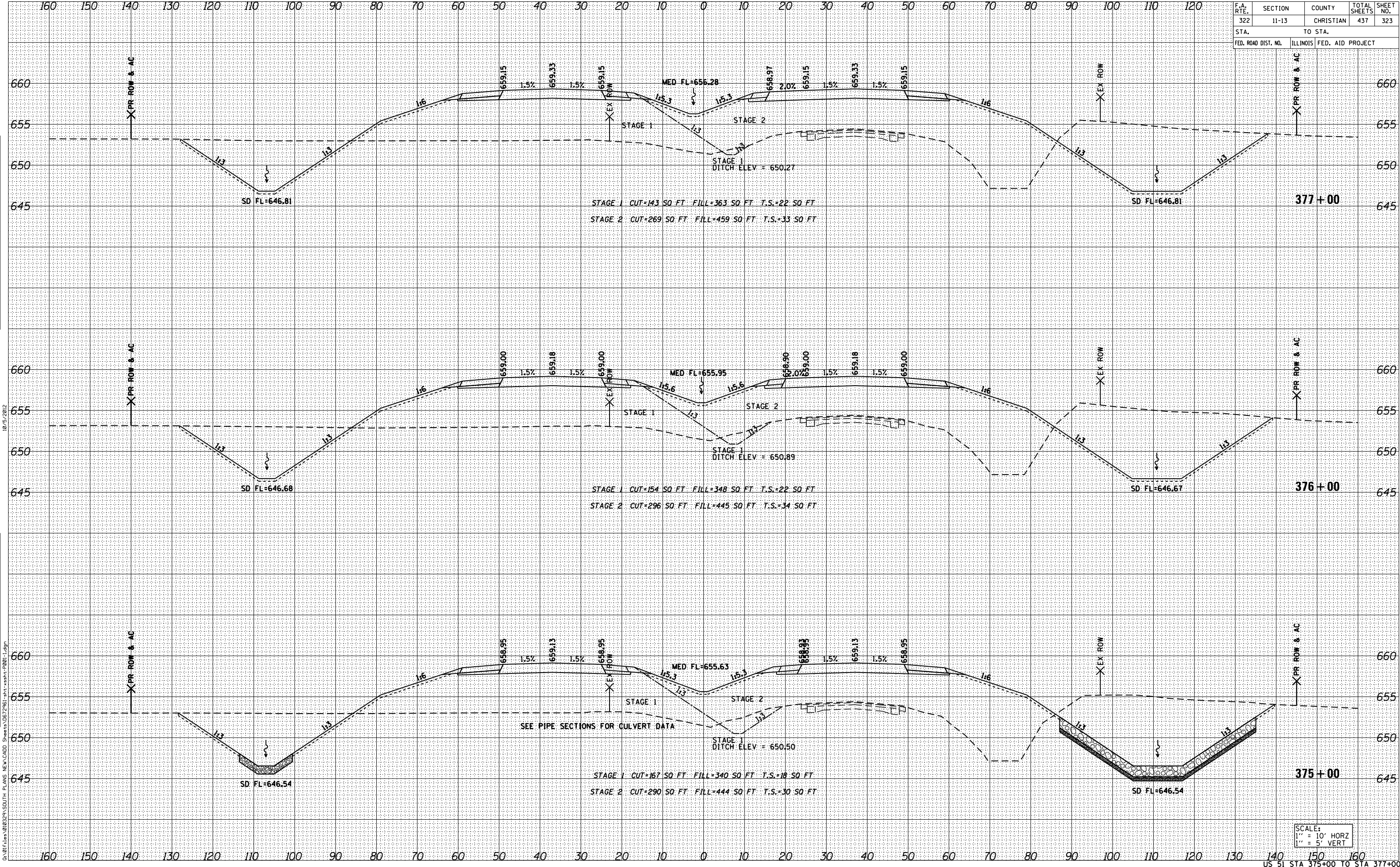
ORIGINAL SURVEY

DATE	
BY	
SURVEYED	
TEMPLATE	
NOTE BOOK	
AREAS CHECKED	
NO.	

10/25/2012

G:\017\1es\01823\SDTH PLANS NEW\CADD Sheets\067981-shr\ssshy-P001.dgn

F.A. RTE.	SECTION	COUNTY	TOTAL SHEETS	SHEET NO.
322	11-13	CHRISTIAN	437	323
STA.		TO STA.		
FED. ROAD DIST. NO.	ILLINOIS	FED. AID PROJECT		



STAGE 1 CUT=143 SQ FT FILL=363 SQ FT T.S.=22 SQ FT
 STAGE 2 CUT=269 SQ FT FILL=459 SQ FT T.S.=33 SQ FT

STAGE 1 CUT=154 SQ FT FILL=348 SQ FT T.S.=22 SQ FT
 STAGE 2 CUT=296 SQ FT FILL=445 SQ FT T.S.=34 SQ FT

SEE PIPE SECTIONS FOR CULVERT DATA
 STAGE 1 CUT=167 SQ FT FILL=340 SQ FT T.S.=18 SQ FT
 STAGE 2 CUT=290 SQ FT FILL=444 SQ FT T.S.=30 SQ FT

SCALE:
 1" = 10' HORZ
 1" = 5' VERT

DATE	
BY	
SURVEYED	
FINAL SURVEY	
NOTE BOOK	
TEMPLATE	
AREAS CHECKED	
NO.	

DATE	
BY	
SURVEYED	
ORIGINAL SURVEY	
NOTE BOOK	
TEMPLATE	
AREAS CHECKED	
NO.	

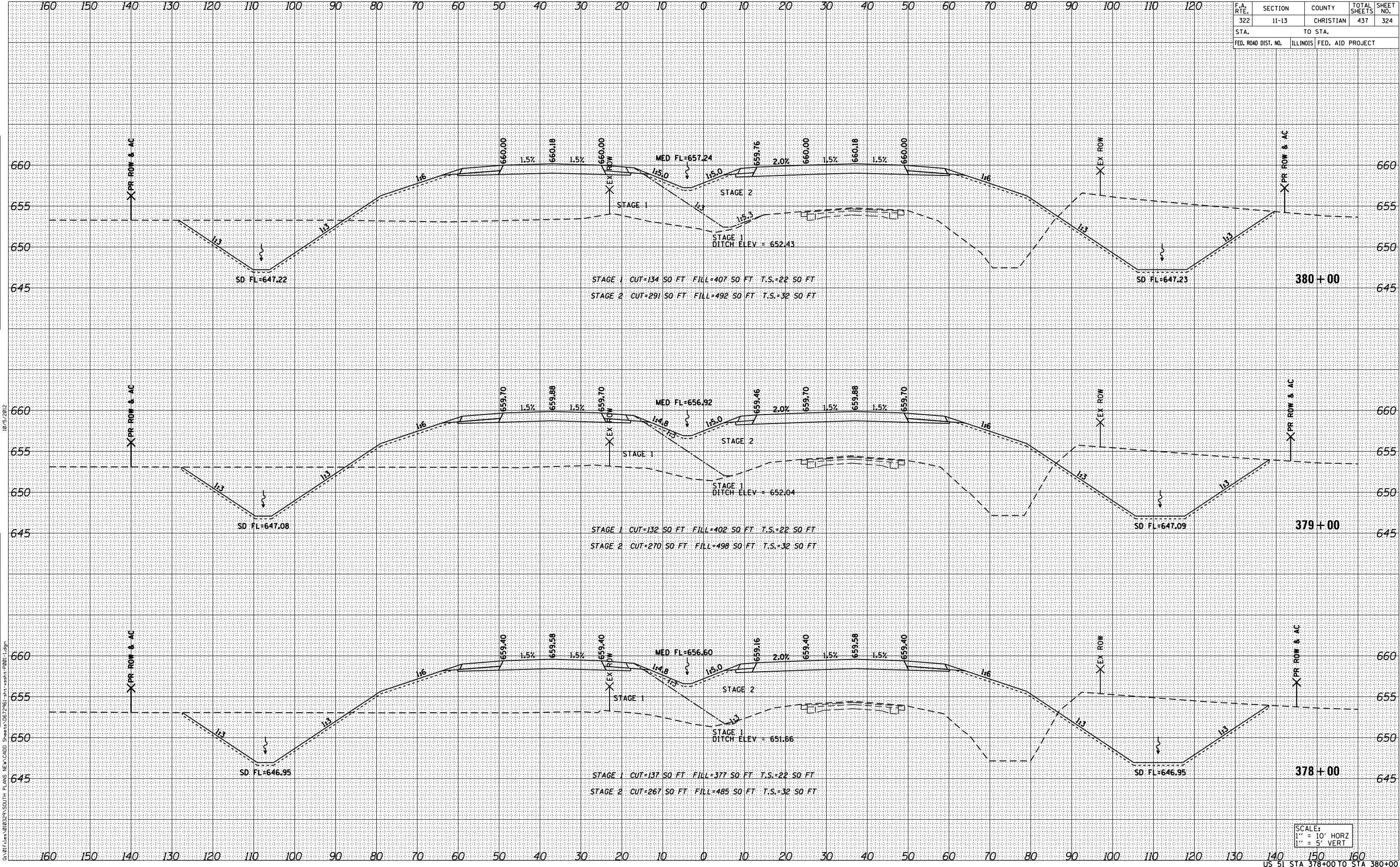
G:\017\11-011329\100TH PLANS NEW\CADD Sheets\067961-11-13\11-13-11.dgn

F.A. RTE.	SECTION	COUNTY	TOTAL SHEETS	SHEET NO.
322	11-13	CHRISTIAN	437	324
STA.		TO STA.		
FED. ROAD DIST. NO.		ILLINOIS FED. AID PROJECT		

DATE	BY

DATE	BY

DATE	BY

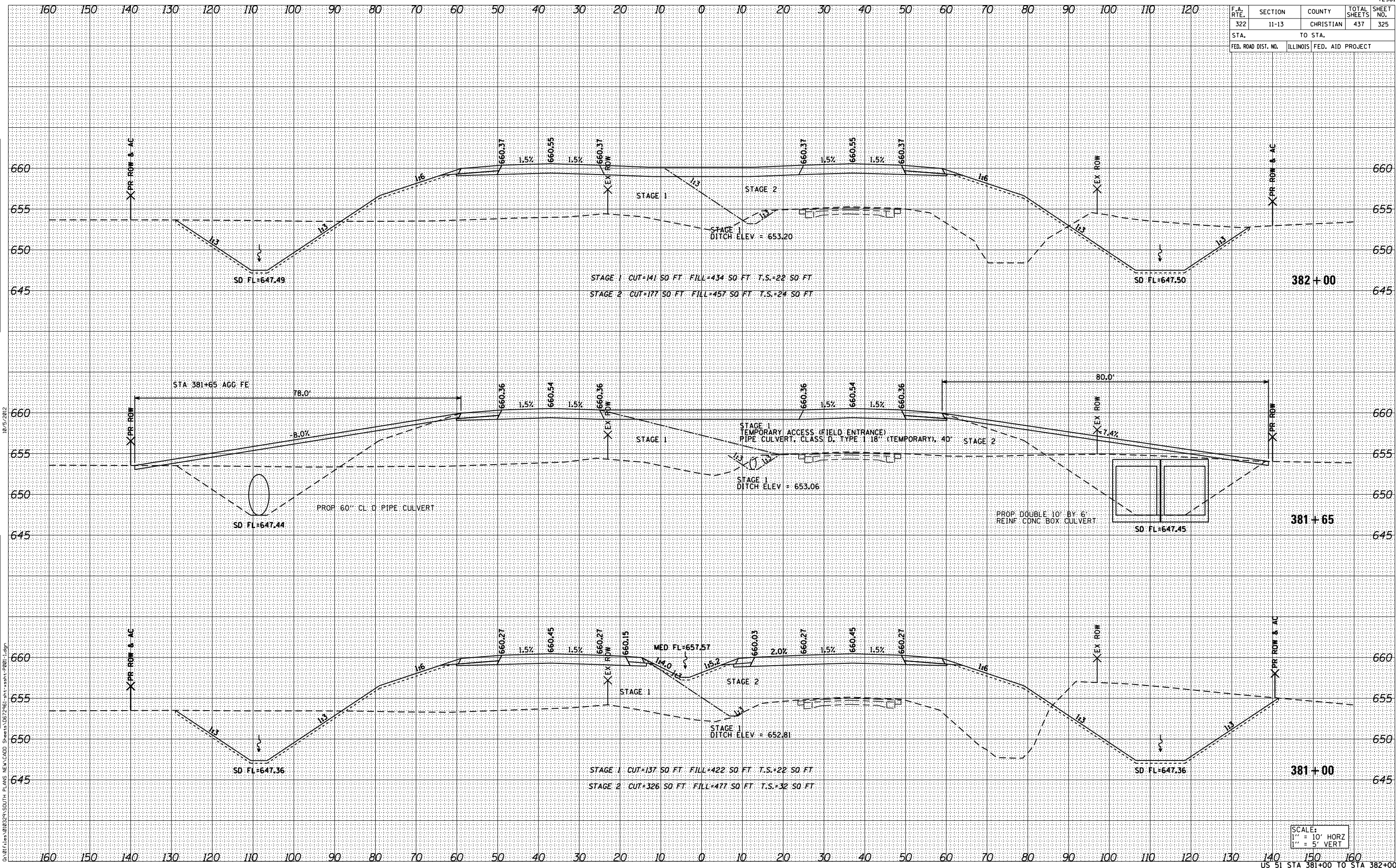


G:\01\1105\010232\US0114 PLANS NEW\CADD Sheets\0672961-1111-1111-1111.dgn

F.A. RTE.	SECTION	COUNTY	TOTAL SHEETS	SHEET NO.
322	11-13	CHRISTIAN	437	325
STA.		TO STA.		
FED. ROAD DIST. NO.		ILLINOIS FED. AID PROJECT		

DATE	BY

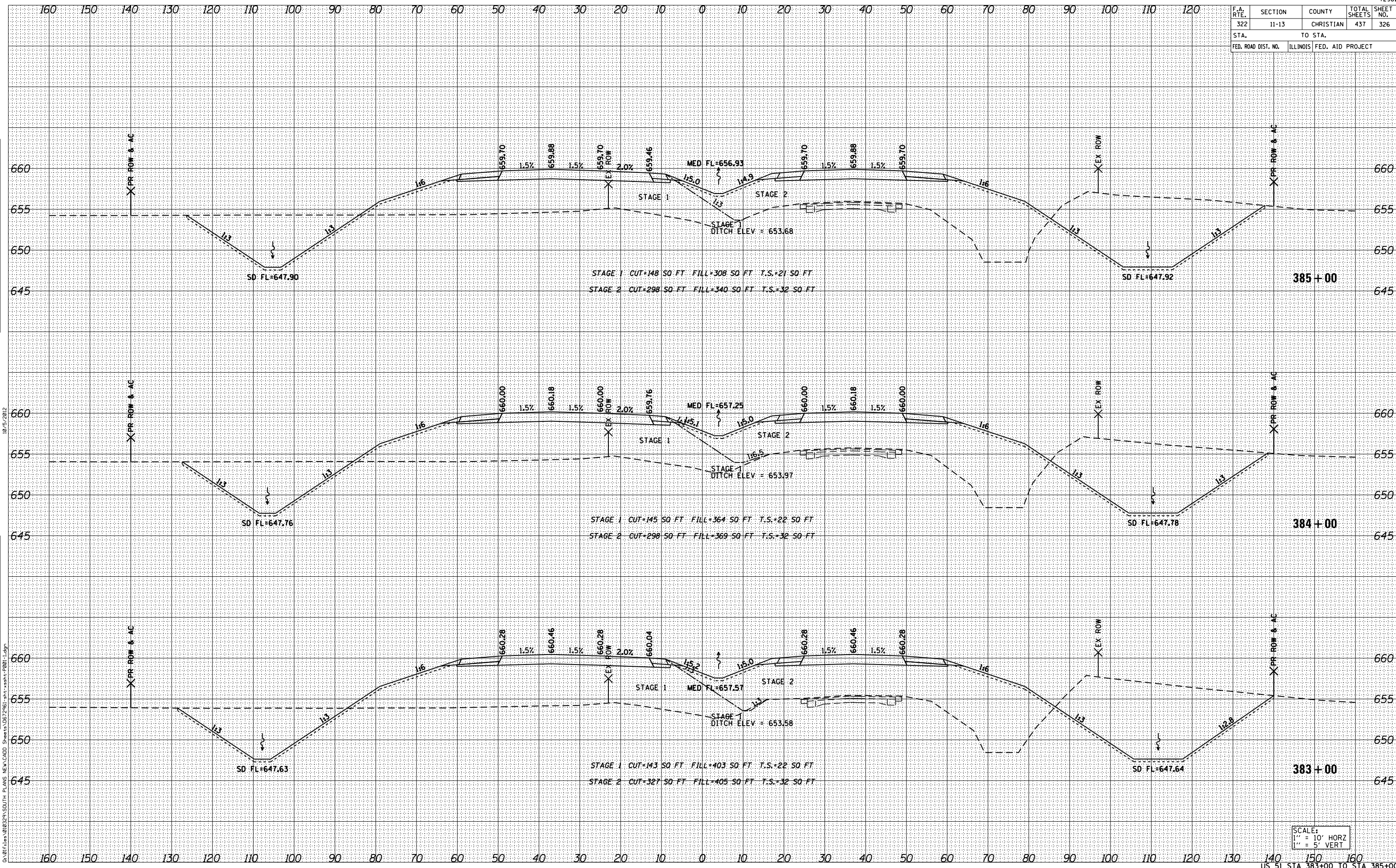
DATE	BY



SCALE:
1" = 10' HORZ
1" = 5' VERT

D:\011\11-011329\SDTH PLANS NEW\CADD Sheets\067961-sh1-rsahy-P001.dgn

F.A. RTE.	SECTION	COUNTY	TOTAL SHEETS	SHEET NO.
322	11-13	CHRISTIAN	437	326
STA.		TO STA.		
FED. ROAD DIST. NO.		ILLINOIS FED. AID PROJECT		



SCALE:
1" = 10' HORZ
1" = 5' VERT

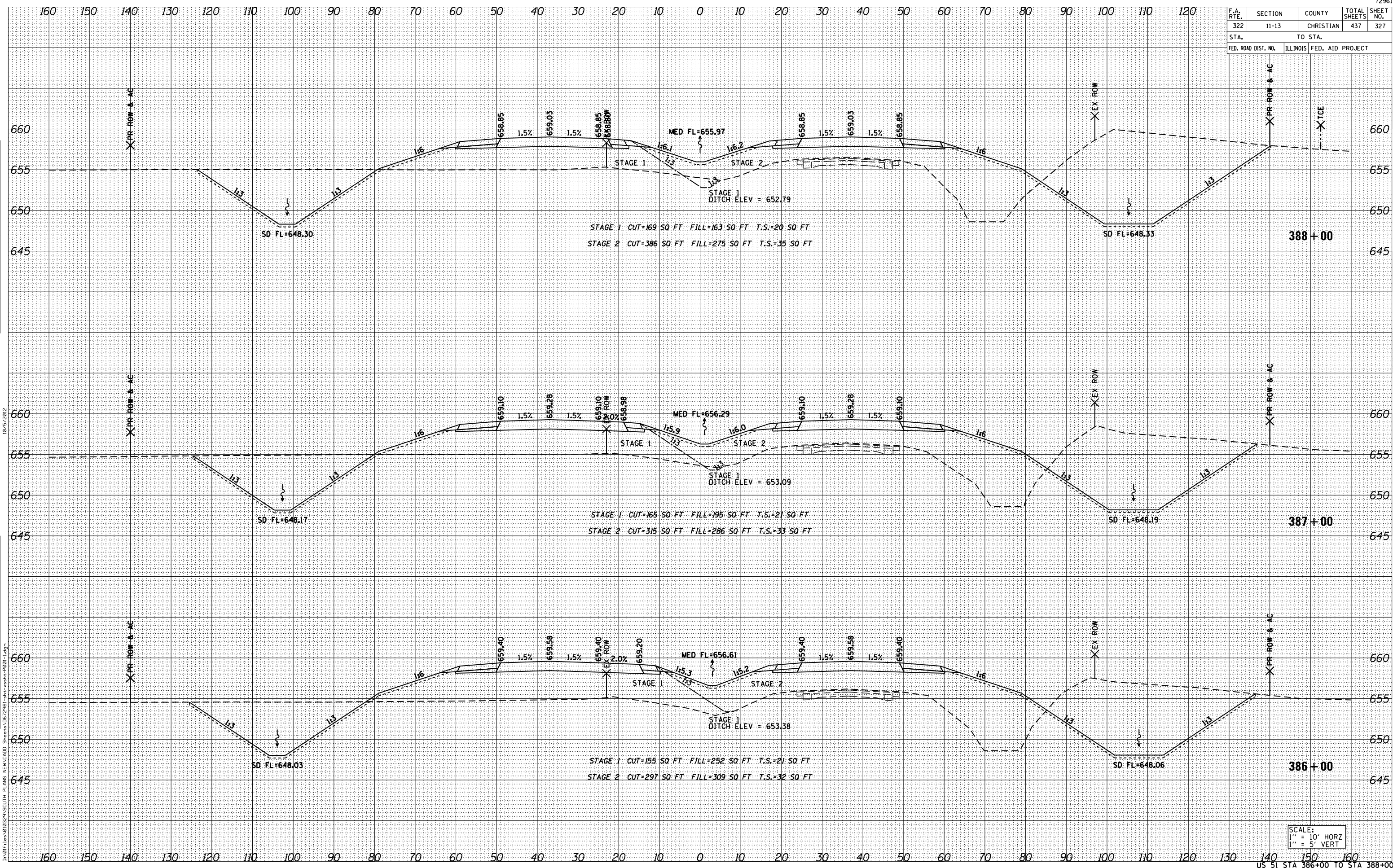
US 51 STA 383+00 TO STA 385+00

10/25/2012

FINAL SURVEY	DATE
SURVEYED	BY
NOTE BOOK	
TEMPLATE	
AREAS CHECKED	
NO.	

ORIGINAL SURVEY	DATE
SURVEYED	BY
NOTE BOOK	
TEMPLATE	
AREAS CHECKED	
NO.	

F.A. RTE.	SECTION	COUNTY	TOTAL SHEETS	SHEET NO.
322	11-13	CHRISTIAN	437	327
STA.		TO STA.		
FED. ROAD DIST. NO.	ILLINOIS	FED. AID PROJECT		



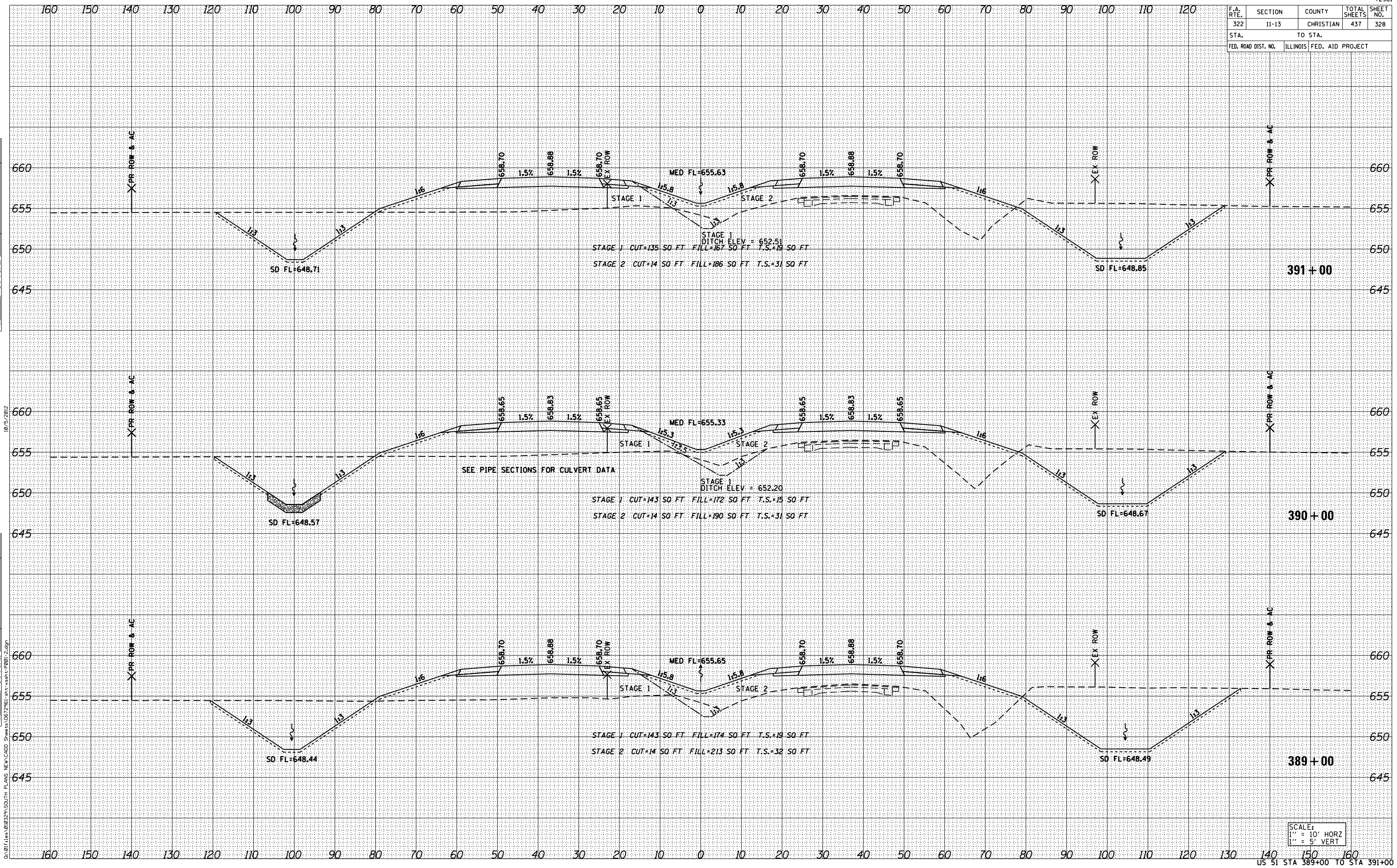
SCALE:
 1" = 10' HORZ
 1" = 5' VERT

DATE _____
 BY _____
 SURVEYED _____
 FINAL SURVEY _____
 NOTE BOOK _____
 TEMPLATE _____
 AREAS CHECKED _____
 NO. _____

DATE _____
 BY _____
 SURVEYED _____
 ORIGINAL SURVEY _____
 NOTE BOOK _____
 TEMPLATE _____
 AREAS CHECKED _____
 NO. _____

G:\01\11es\010232\SDTH PLANS NEW\CADD Sheets\067961-shr\ssshy-P001.dgn

F.A. RTE.	SECTION	COUNTY	TOTAL SHEETS	SHEET NO.
322	11-13	CHRISTIAN	437	328
STA.		TO STA.		
FED. ROAD DIST. NO.	ILLINOIS	FED. AID PROJECT		



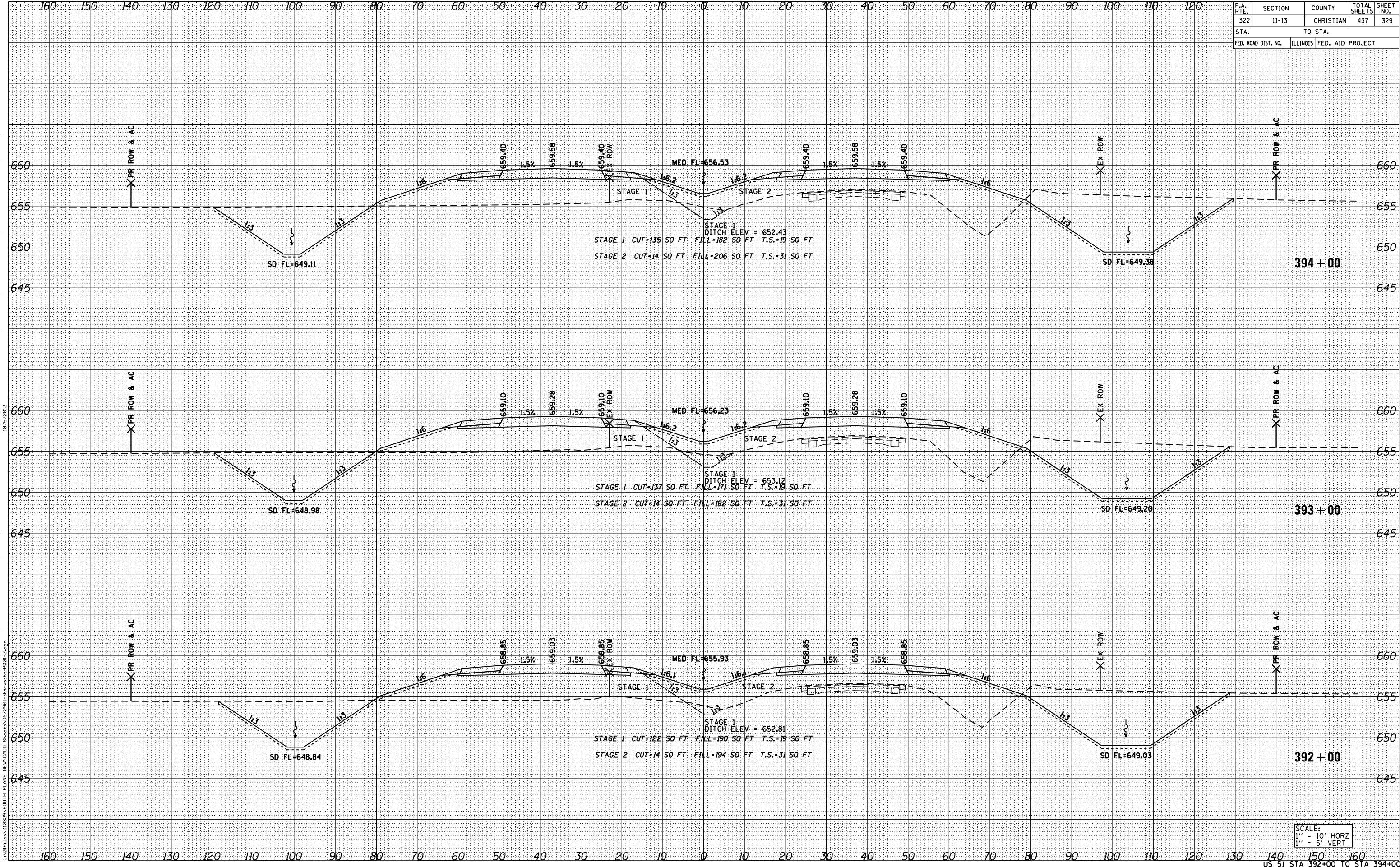
DATE: _____
 BY: _____
 SURVEYED: _____
 CHECKED: _____
 ORIGINAL: _____
 NO. _____

DATE: _____
 BY: _____
 SURVEYED: _____
 CHECKED: _____
 ORIGINAL: _____
 NO. _____

D:\01\11\012329\SDTH PLANS NEW\CADD Sheets\0679961-shr\ssshy-P001-2.dgn

SCALE:
 1" = 10' HORZ
 1" = 5' VERT

F.A. RTE.	SECTION	COUNTY	TOTAL SHEETS	SHEET NO.
322	11-13	CHRISTIAN	437	329
STA.		TO STA.		
FED. ROAD DIST. NO.		ILLINOIS FED. AID PROJECT		



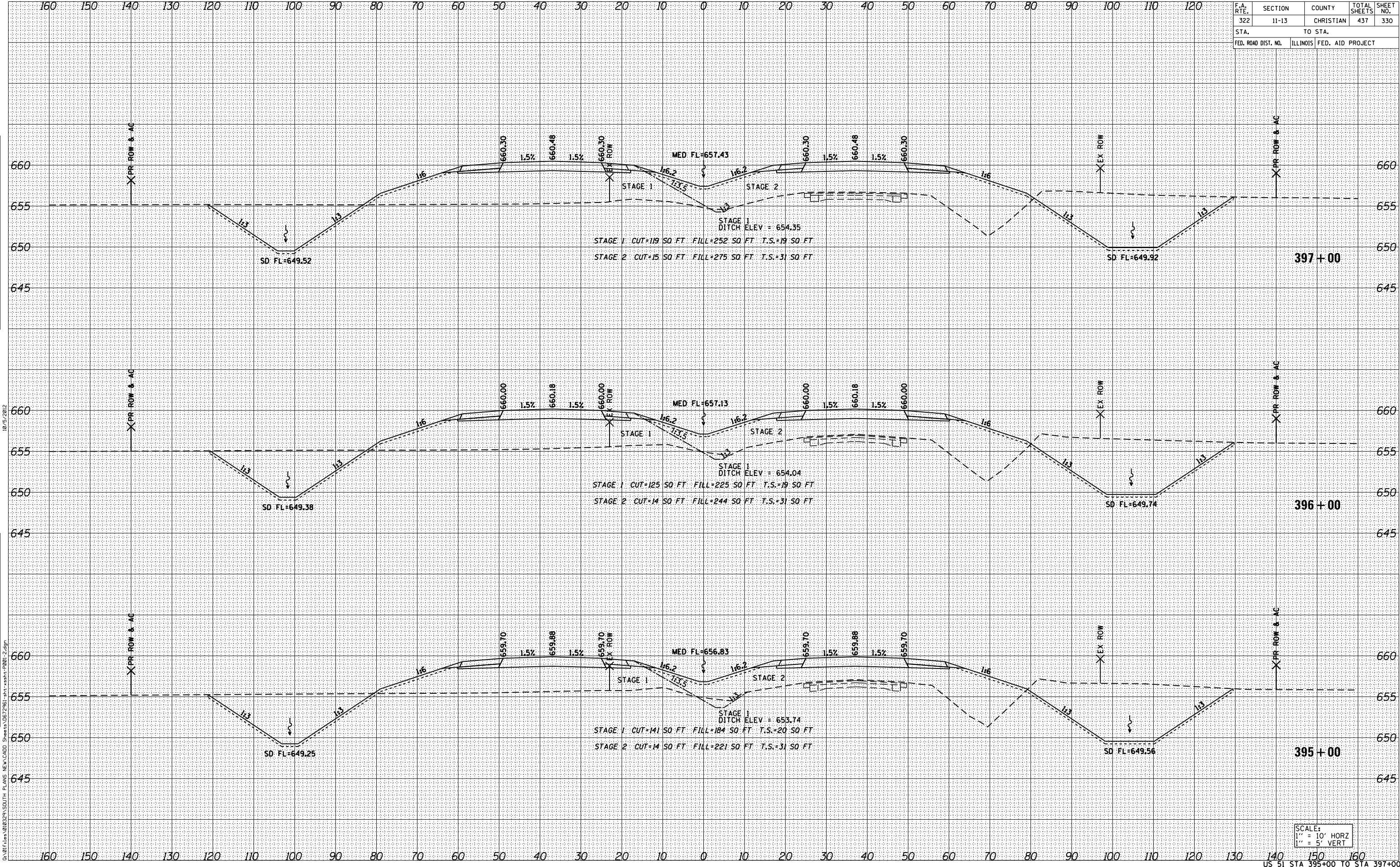
SCALE:
1" = 10' HORZ
1" = 5' VERT

DATE: _____
BY: _____
SURVEYED: _____
FINAL SURVEY: _____
NOTE BOOK: _____
NO. _____

DATE: _____
BY: _____
SURVEYED: _____
ORIGINAL SURVEY: _____
NOTE BOOK: _____
NO. _____

10/25/2012
G:\01\11es\01E329\SDTH PLANS NEW\CADD Sheets\067961-11t\ssht-11P001-2.dgn

F.A. RTE.	SECTION	COUNTY	TOTAL SHEETS	SHEET NO.
322	11-13	CHRISTIAN	437	330
STA.		TO STA.		
FED. ROAD DIST. NO.		ILLINOIS FED. AID PROJECT		



SCALE:
1" = 10' HORZ
1" = 5' VERT

10/25/2012

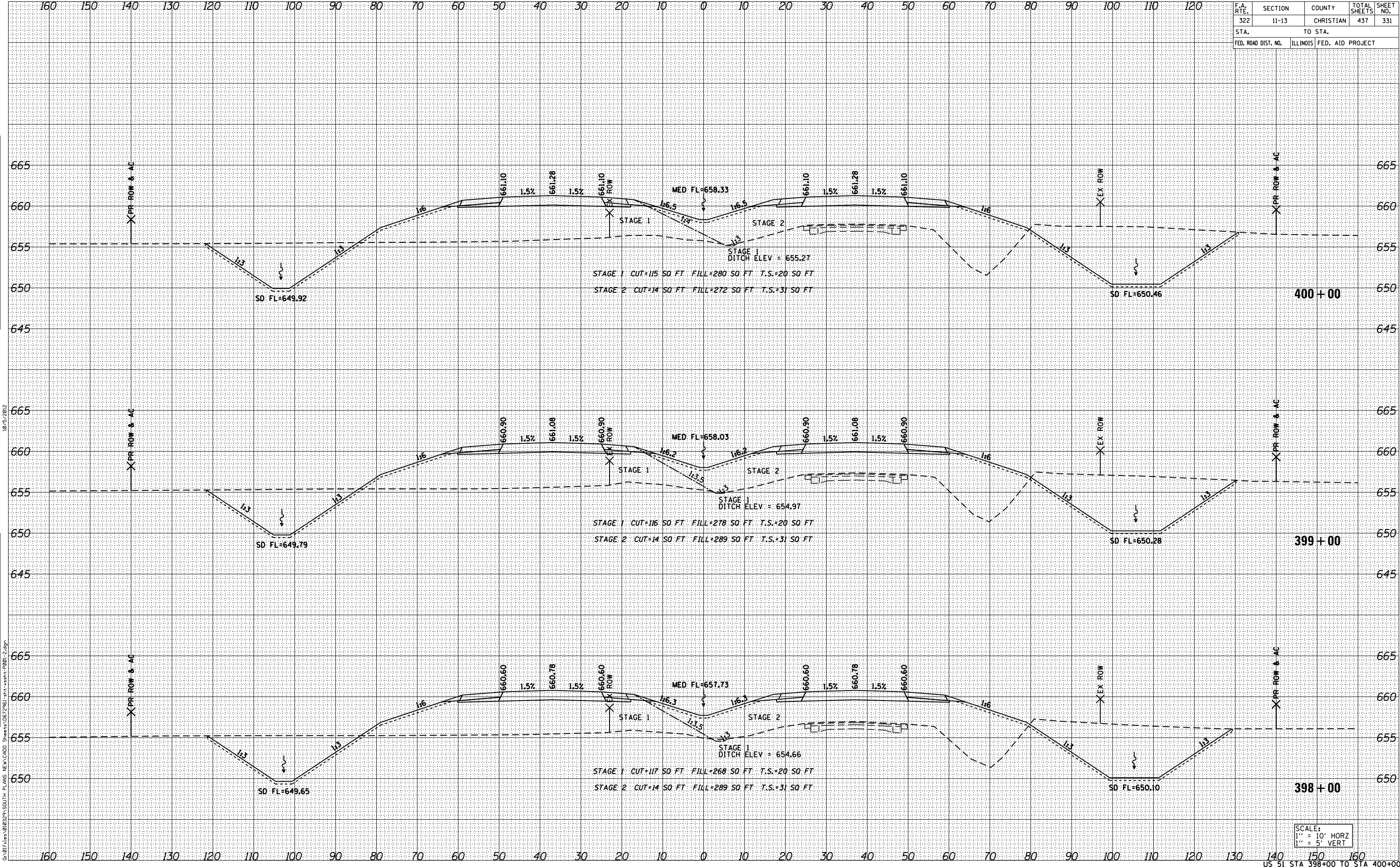
DATE	BY
DATE	BY
DATE	BY
DATE	BY

10/25/2012

DATE	BY
DATE	BY
DATE	BY
DATE	BY

G:\01\11es\018229\SDTH PLANS NEW\CADD Sheets\067961-11t\ssht-P001-2.dgn

F.A. RTE.	SECTION	COUNTY	TOTAL SHEETS	SHEET NO.
322	11-13	CHRISTIAN	437	331
STA.		TO STA.		
FED. ROAD DIST. NO.	ILLINOIS	FED. AID PROJECT		



DATE	BY

DATE	BY

DATE	BY

D:\01\11es\018329\SDTH PLANS NEW\CADD Sheets\067961-11-13\shh-P001-2.dgn

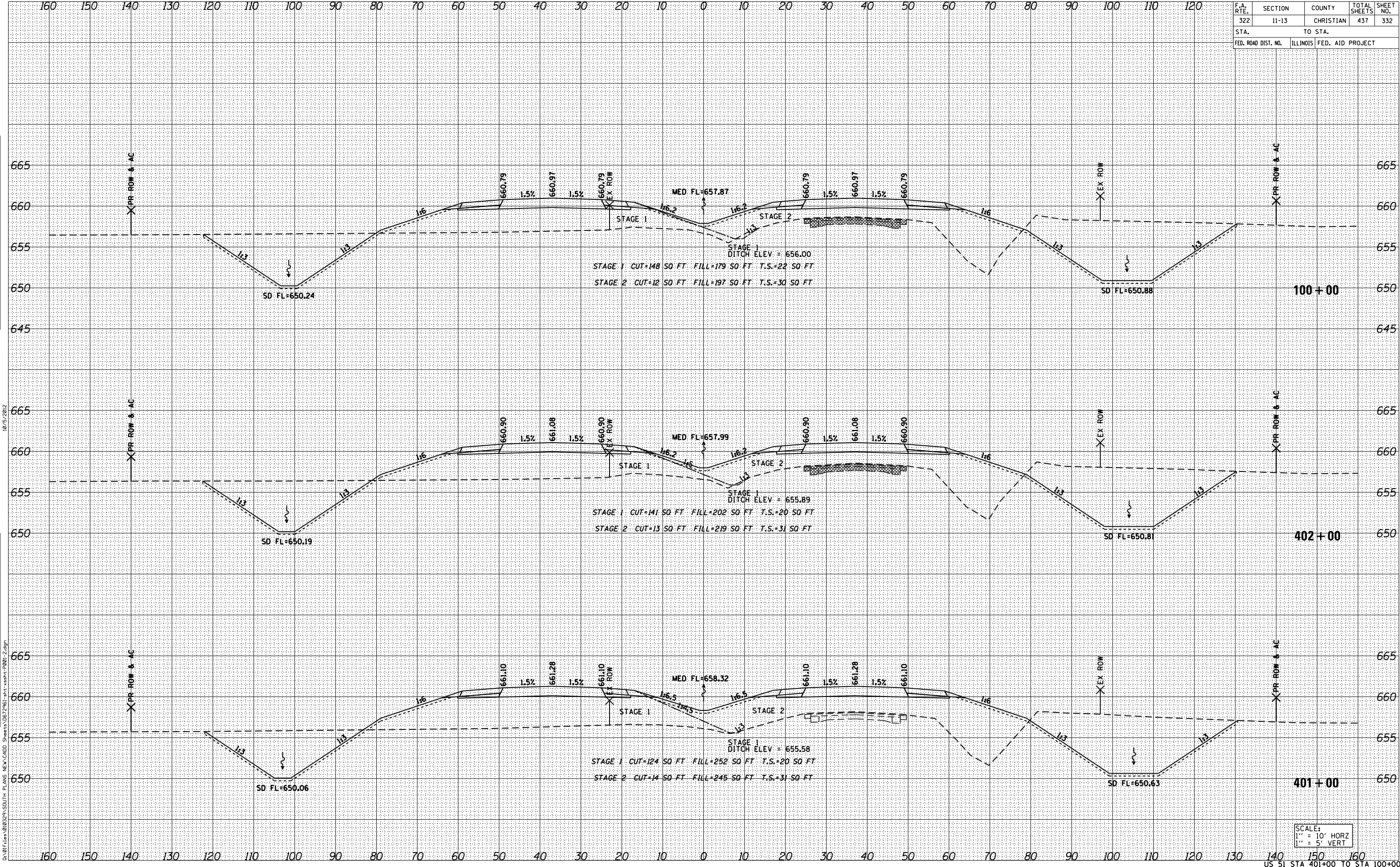
SCALE:
1" = 10' HORZ
1" = 5' VERT

F.A. RTE.	SECTION	COUNTY	TOTAL SHEETS	SHEET NO.
322	11-13	CHRISTIAN	437	332
STA.		TO STA.		
FED. ROAD DIST. NO.		ILLINOIS FED. AID PROJECT		

DATE	BY
NO.	
AREAS CHECKED	
AREAS	
TEMPLATE	
NOTE BOOK	
SURVEYED	
FINAL SURVEY	

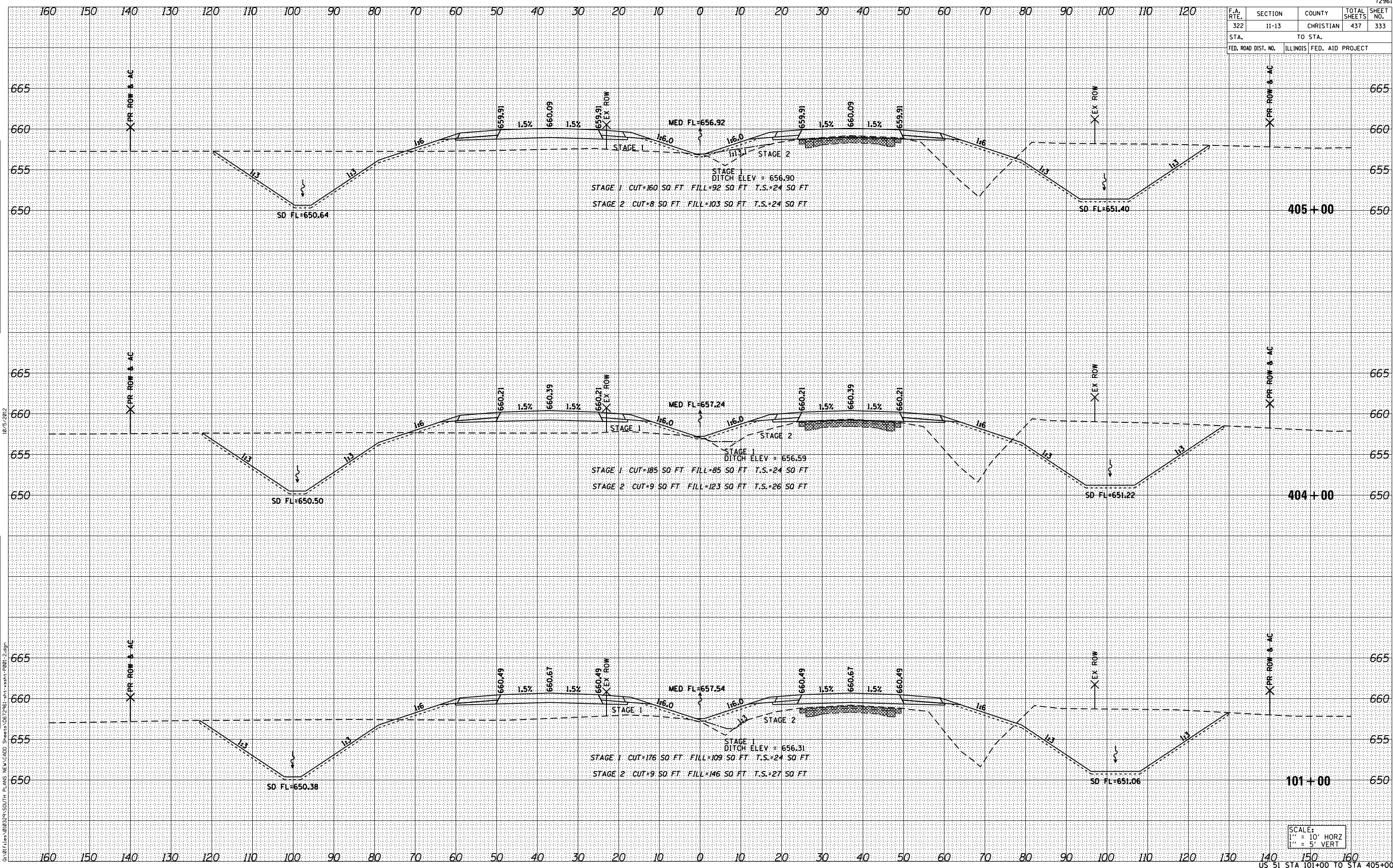
DATE	BY
NO.	
AREAS CHECKED	
AREAS	
TEMPLATE	
NOTE BOOK	
SURVEYED	
ORIGINAL SURVEY	

10/05/2012
 G:\011\11-13\011329\SDTH PLANS NEW\CADD Sheets\0679961-sh1-rsah1-P001-2.dgn



SCALE:
 1" = 10' HORZ
 1" = 5' VERT

F.A. RTE.	SECTION	COUNTY	TOTAL SHEETS	SHEET NO.
322	11-13	CHRISTIAN	437	333
STA.		TO STA.		
FED. ROAD DIST. NO.	ILLINOIS	FED. AID PROJECT		



SCALE:
 1" = 10' HORZ
 1" = 5' VERT

DATE _____ BY _____
 SURVEYED _____
 FINAL SURVEY _____
 NOTE BOOK _____
 TEMPLATE _____
 AREAS CHECKED _____
 NO. _____

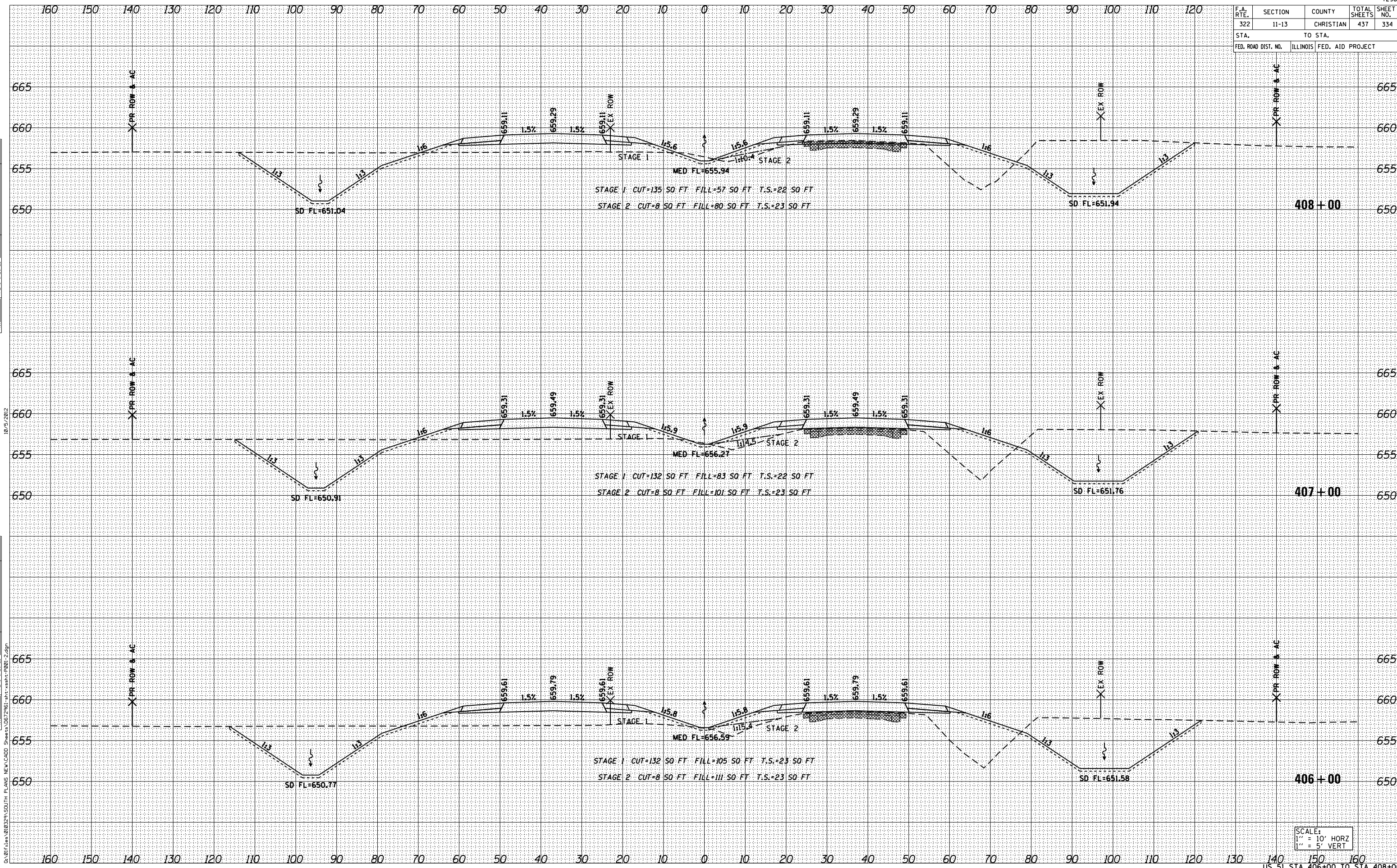
DATE _____ BY _____
 SURVEYED _____
 ORIGINAL SURVEY _____
 NOTE BOOK _____
 TEMPLATE _____
 AREAS CHECKED _____
 NO. _____

D:\01\11es\01E229\SDTH PLANS NEW\CADD Sheets\067961-sh1-rsah1-P001-2.dgn

F.A. RTE.	SECTION	COUNTY	TOTAL SHEETS	SHEET NO.
322	11-13	CHRISTIAN	437	334
STA.		TO STA.		
FED. ROAD DIST. NO.		ILLINOIS	FED. AID PROJECT	

DATE	BY
SURVEYED	DATE
NOTE BOOK	NO.
TEMPLATE	
AREAS CHECKED	

DATE	BY
ORIGINAL SURVEY	DATE
NOTE BOOK	NO.
TEMPLATE	
AREAS CHECKED	



G:\01\11es\01E23\SDTH PLANS NEW\CADD Sheets\067961-shr\ssht-P001-2.dgn

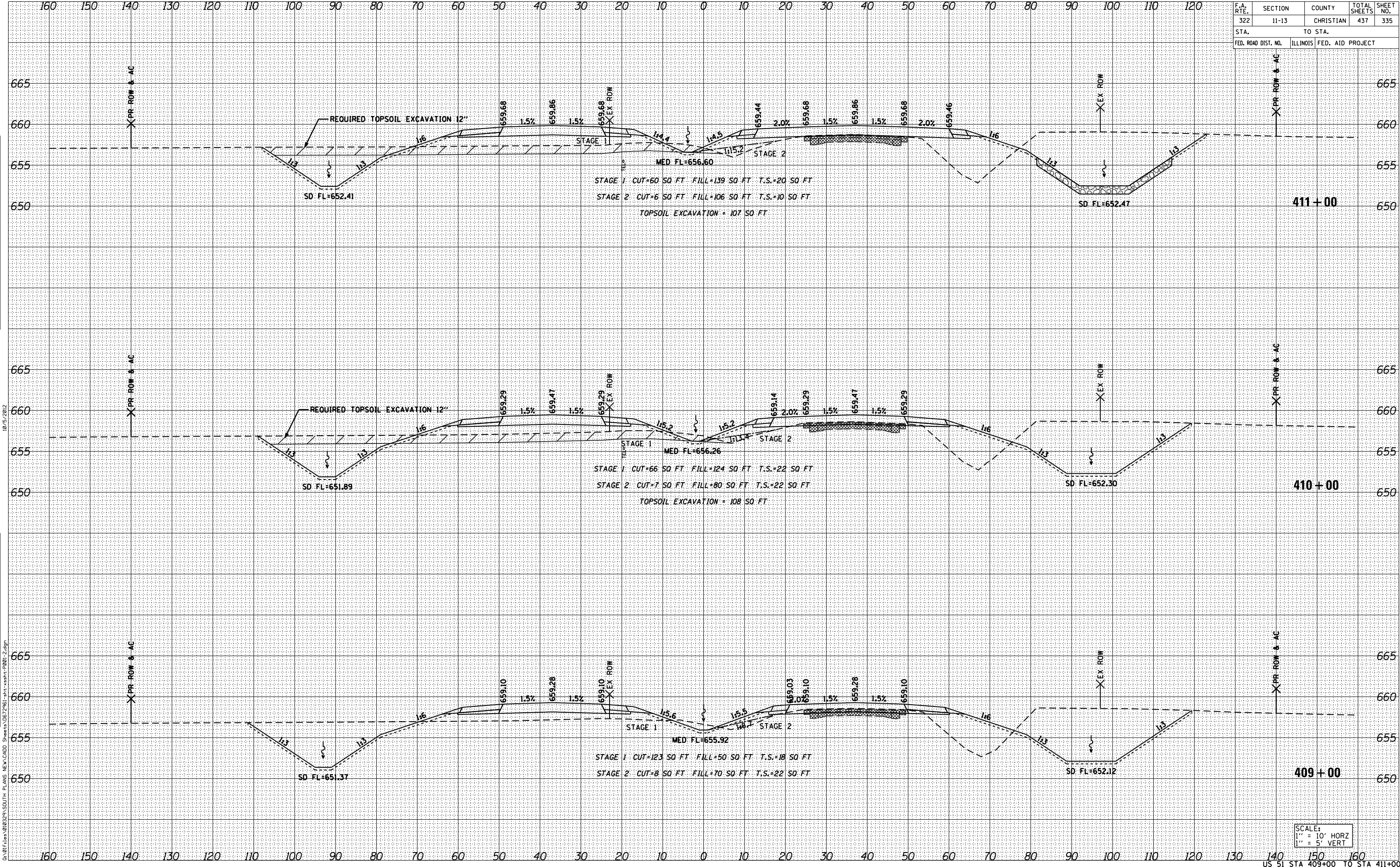
SCALE:
1" = 10' HORZ
1" = 5' VERT

F.A. RTE.	SECTION	COUNTY	TOTAL SHEETS	SHEET NO.
322	11-13	CHRISTIAN	437	335
STA.		TO STA.		
FED. ROAD DIST. NO.	ILLINOIS	FED. AID PROJECT		

DATE	BY

DATE	BY

DATE	BY



G:\011\105\01023\1\SDTH PLANS NEW\CADD Sheets\067961-shr\ssshy-P001-2.dgn
 10/25/2012

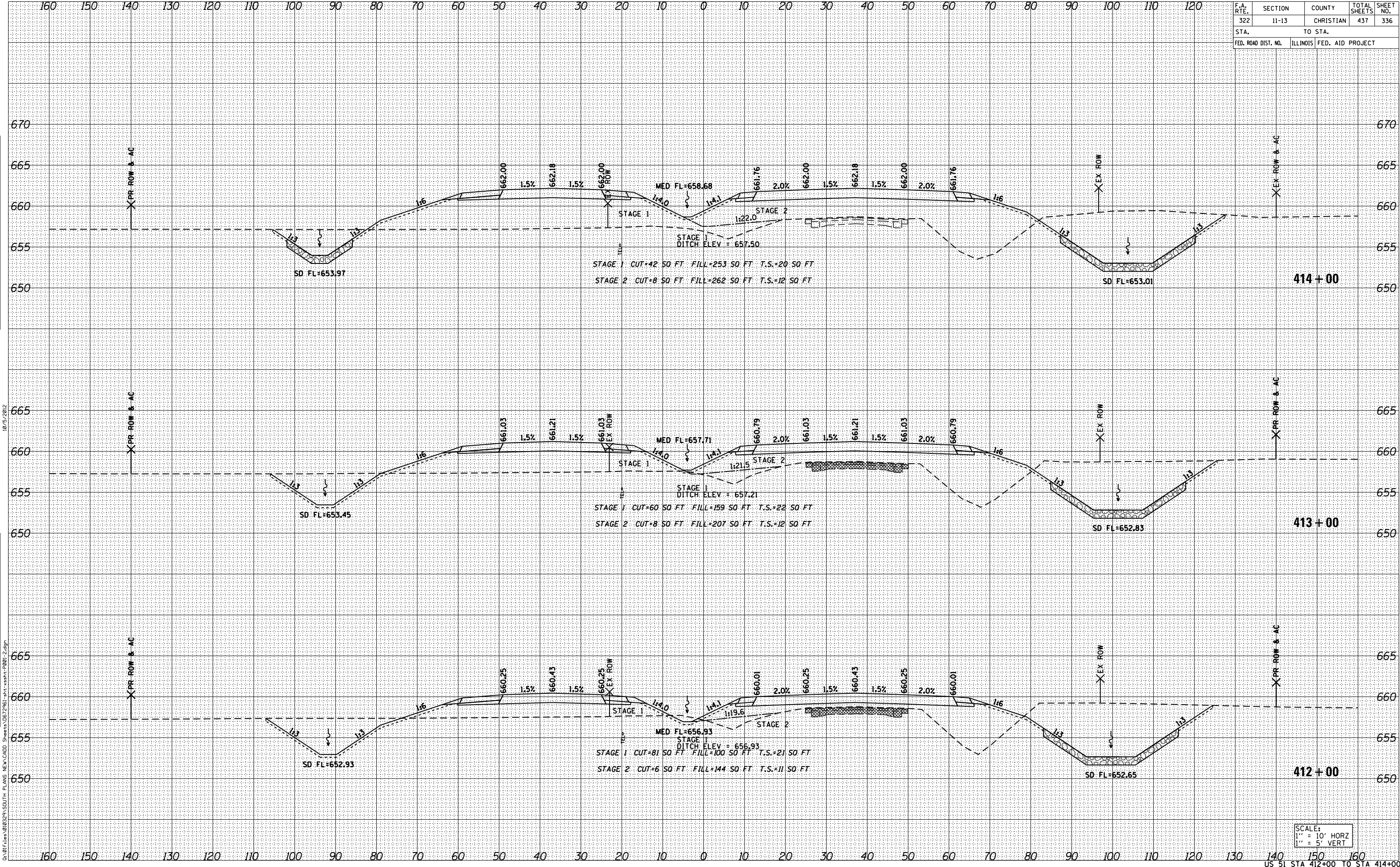
SCALE:
 1" = 10' HORZ
 1" = 5' VERT

F.A. RTE.	SECTION	COUNTY	TOTAL SHEETS	SHEET NO.
322	11-13	CHRISTIAN	437	336
STA.		TO STA.		
FED. ROAD DIST. NO.		ILLINOIS FED. AID PROJECT		

DATE	BY

DATE	BY

DATE	BY

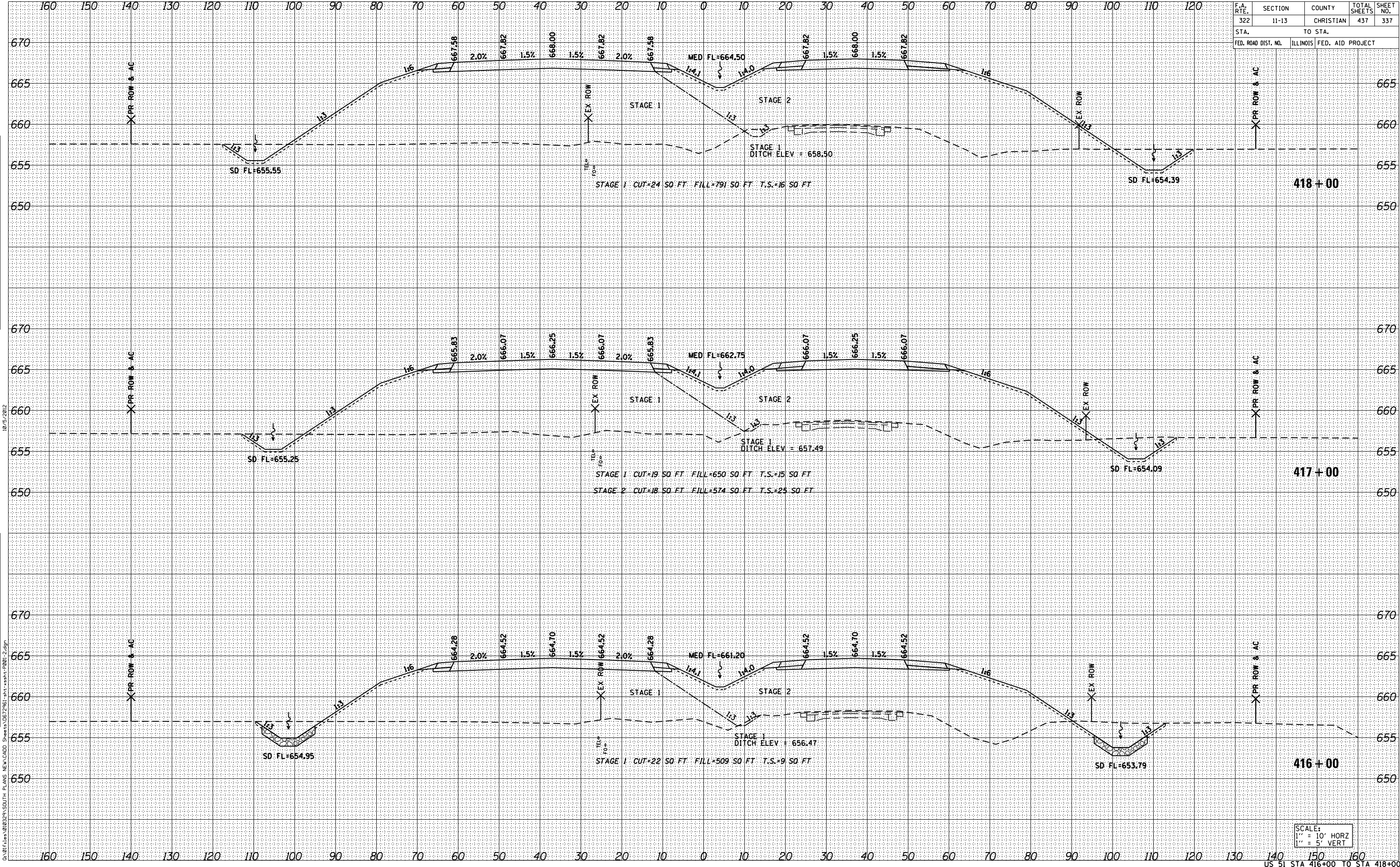


SCALE:
1" = 10' HORZ
1" = 5' VERT

G:\01\11es\010232\SDTH PLANS NEW\CADD Sheets\0679961-sh1-rsah1-P001-2.dgn

US 51 STA 412+00 TO STA 414+00

F.A. RTE.	SECTION	COUNTY	TOTAL SHEETS	SHEET NO.
322	11-13	CHRISTIAN	437	337
STA.		TO STA.		
FED. ROAD DIST. NO.	ILLINOIS	FED. AID PROJECT		



FINAL SURVEY

BY	DATE
SURVEYED	
TEMPLATE	
NOTE BOOK	
AREAS CHECKED	
NO.	

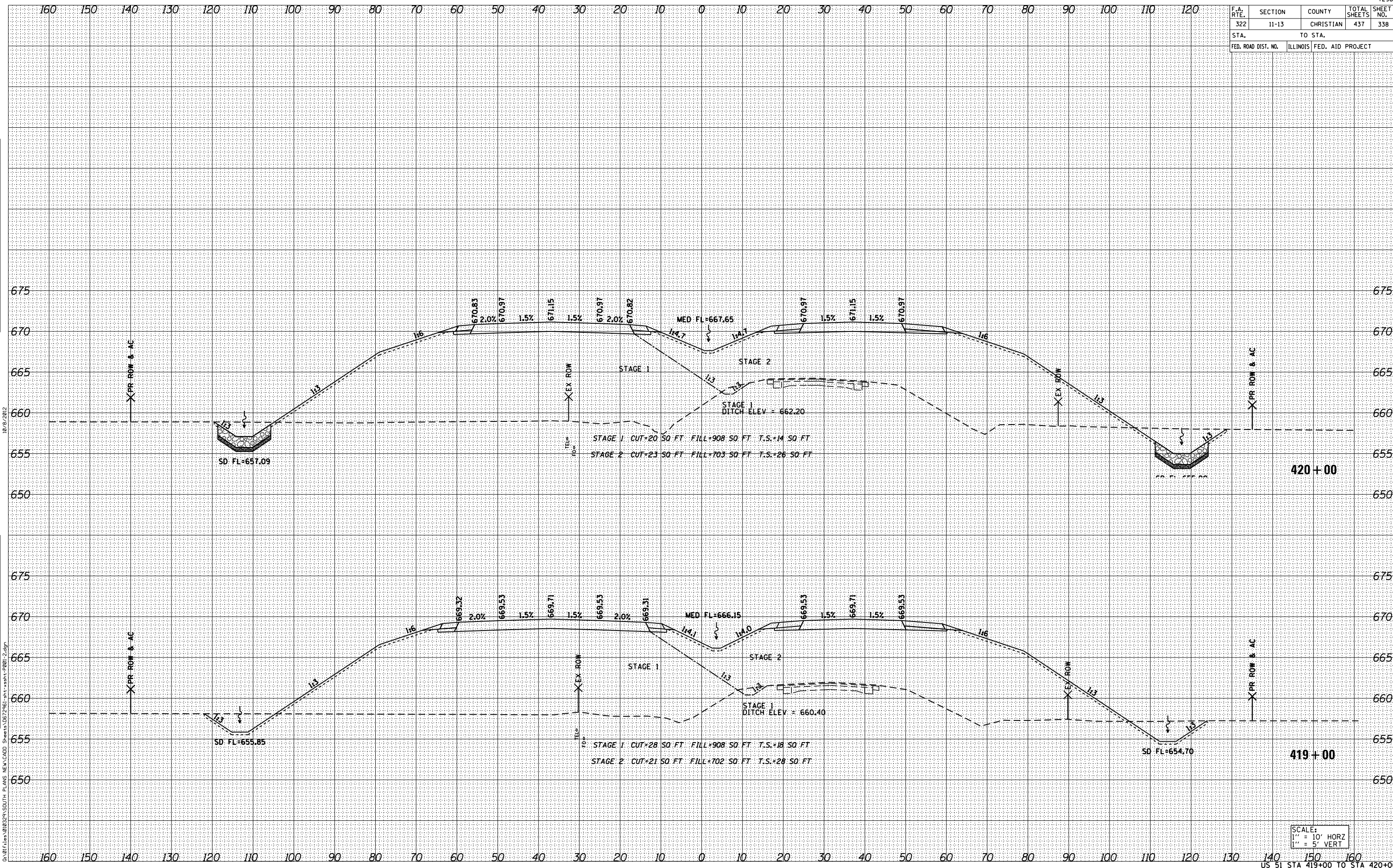
ORIGINAL SURVEY

BY	DATE
SURVEYED	
TEMPLATE	
NOTE BOOK	
AREAS CHECKED	
NO.	

D:\01\11\011329\SDTH PLANS NEW\CADD Sheets\067961-sh1-rsah1-P001-2.dgn

SCALE:
1" = 10' HORZ
1" = 5' VERT

F.A. RTE.	SECTION	COUNTY	TOTAL SHEETS	SHEET NO.
322	11-13	CHRISTIAN	437	338
STA.		TO STA.		
FED. ROAD DIST. NO.	ILLINOIS	FED. AID PROJECT		



SCALE:
 1" = 10' HORIZ
 1" = 5' VERT

FINAL SURVEY NO. _____

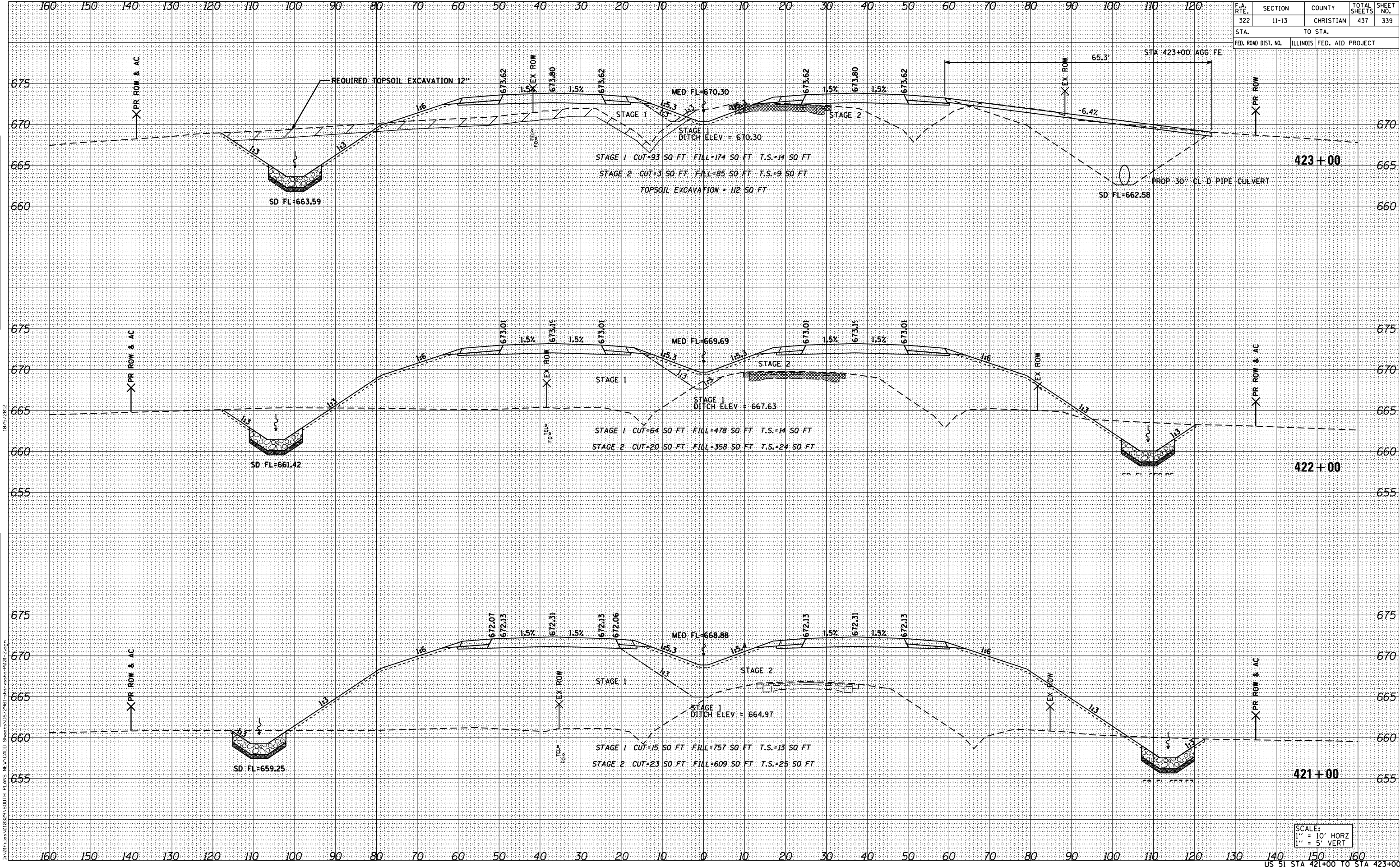
BY	DATE
SURVEYED	
NOTE BOOK	
TEMPLATE	
AREAS CHECKED	

ORIGINAL SURVEY NO. _____

BY	DATE
SURVEYED	
NOTE BOOK	
TEMPLATE	
AREAS CHECKED	

10/19/2012
 G:\011\10101329\SDTH PLANS NEW\CADD Sheets\067961-1111\sssh-P001-2.dgn

F.A. RTE.	SECTION	COUNTY	TOTAL SHEETS	SHEET NO.
322	11-13	CHRISTIAN	437	339
STA. TO STA.				
FED. ROAD DIST. NO.		ILLINOIS FED. AID PROJECT		



DATE: _____ BY: _____

FINAL SURVEY	SURVEYED
NOTE BOOK	TEMPLATE
NO.	AREAS CHECKED

DATE: _____ BY: _____

ORIGINAL SURVEY	SURVEYED
NOTE BOOK	TEMPLATE
NO.	AREAS CHECKED

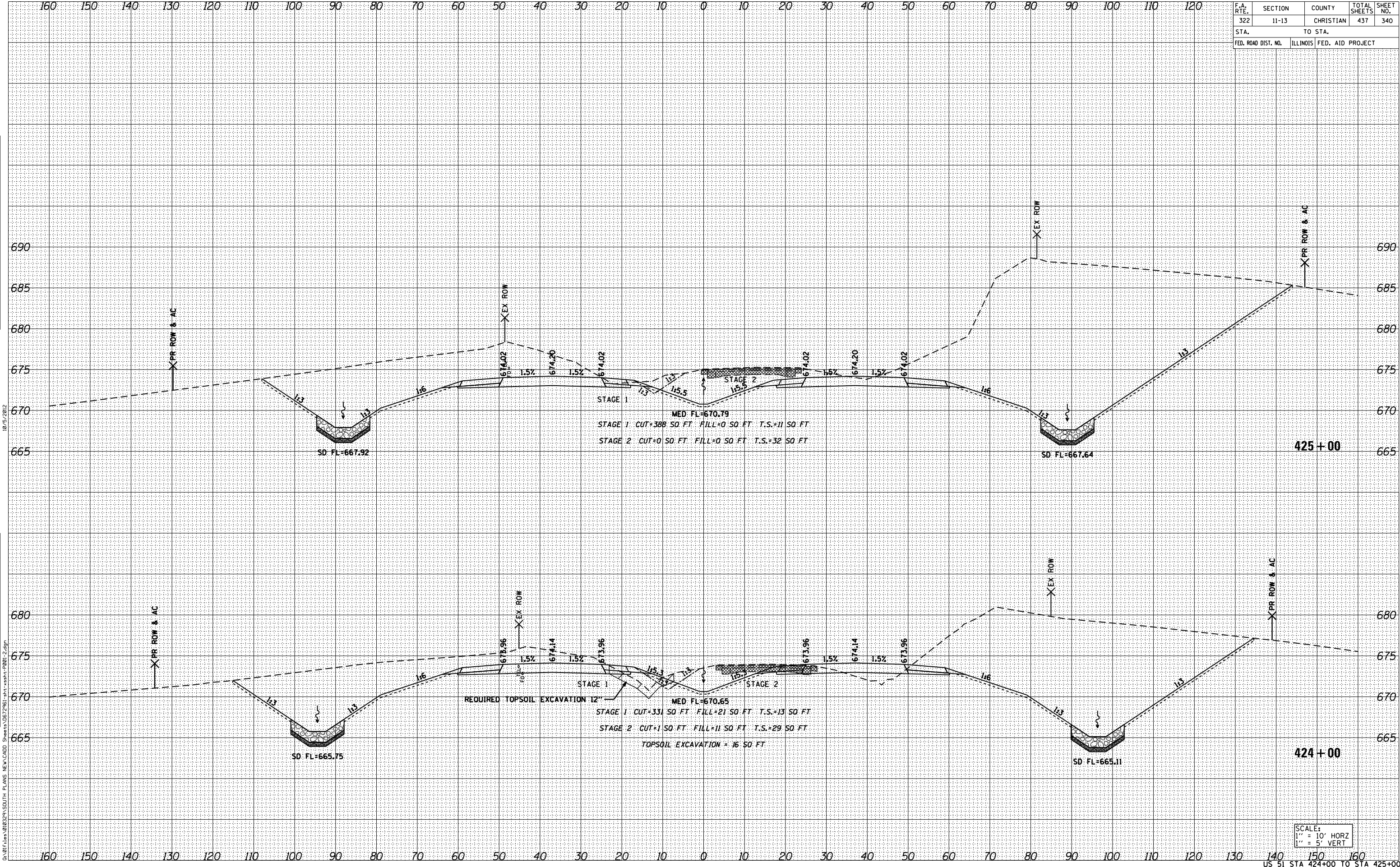
SCALE:
 1" = 10' HORZ
 1" = 5' VERT

G:\01\11\01101329\SDTH PLANS NEW\CADD Sheets\067981-sh1-rs-sh1-P001-2.dgn

F.A. RTE.	SECTION	COUNTY	TOTAL SHEETS	SHEET NO.
322	11-13	CHRISTIAN	437	340
STA. TO STA.				
FED. ROAD DIST. NO.		ILLINOIS FED. AID PROJECT		

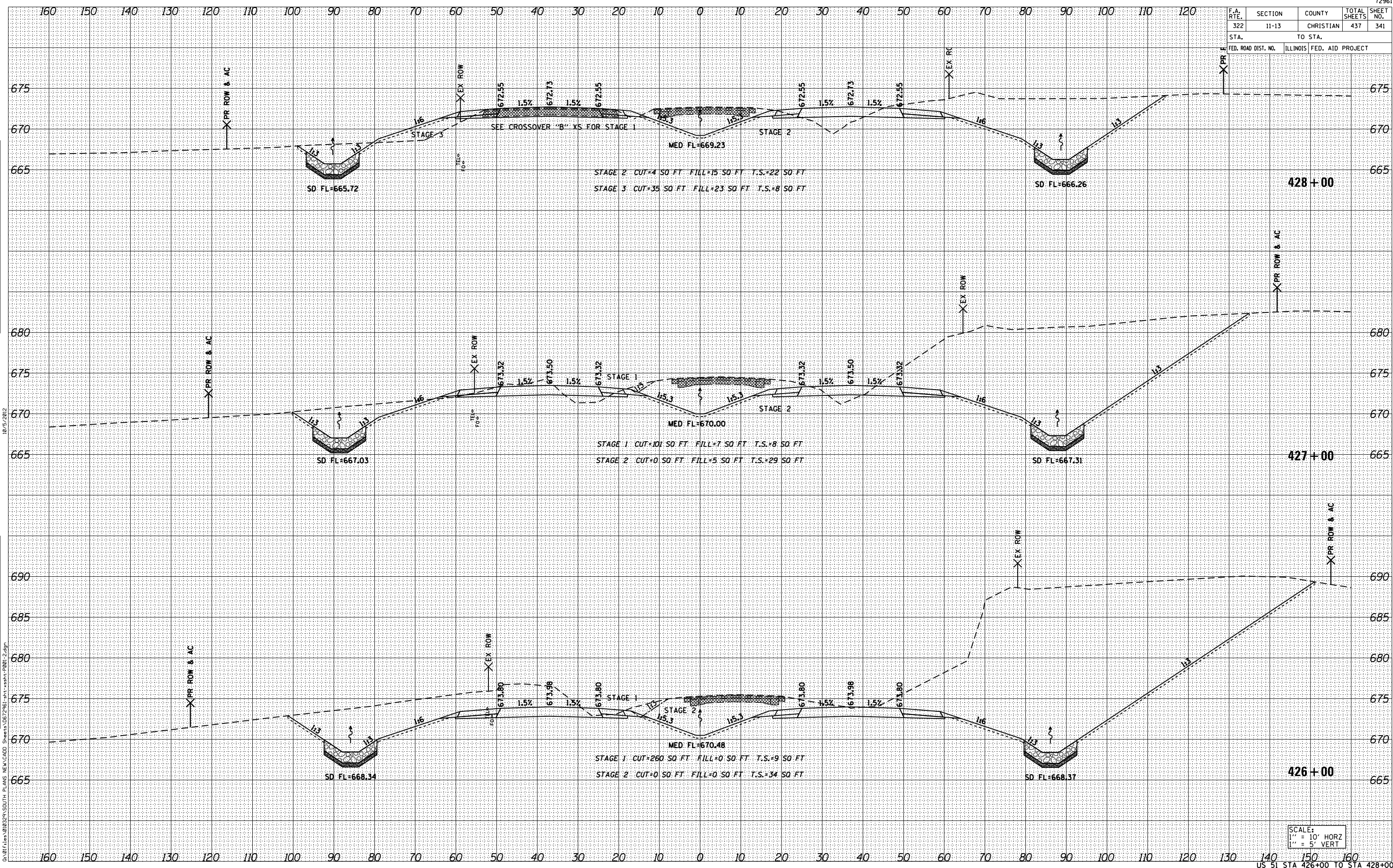
FINAL SURVEY	DATE
SURVEYED	
NOTE BOOK	
TEMPLATE	
AREAS CHECKED	
NO.	

ORIGINAL SURVEY	DATE
SURVEYED	
NOTE BOOK	
TEMPLATE	
AREAS CHECKED	
NO.	



SCALE:
 1" = 10' HORZ
 1" = 5' VERT

F.A. RTE.	SECTION	COUNTY	TOTAL SHEETS	SHEET NO.
322	11-13	CHRISTIAN	437	341
STA.		TO STA.		
FED. ROAD DIST. NO.		ILLINOIS FED. AID PROJECT		



FINAL SURVEY

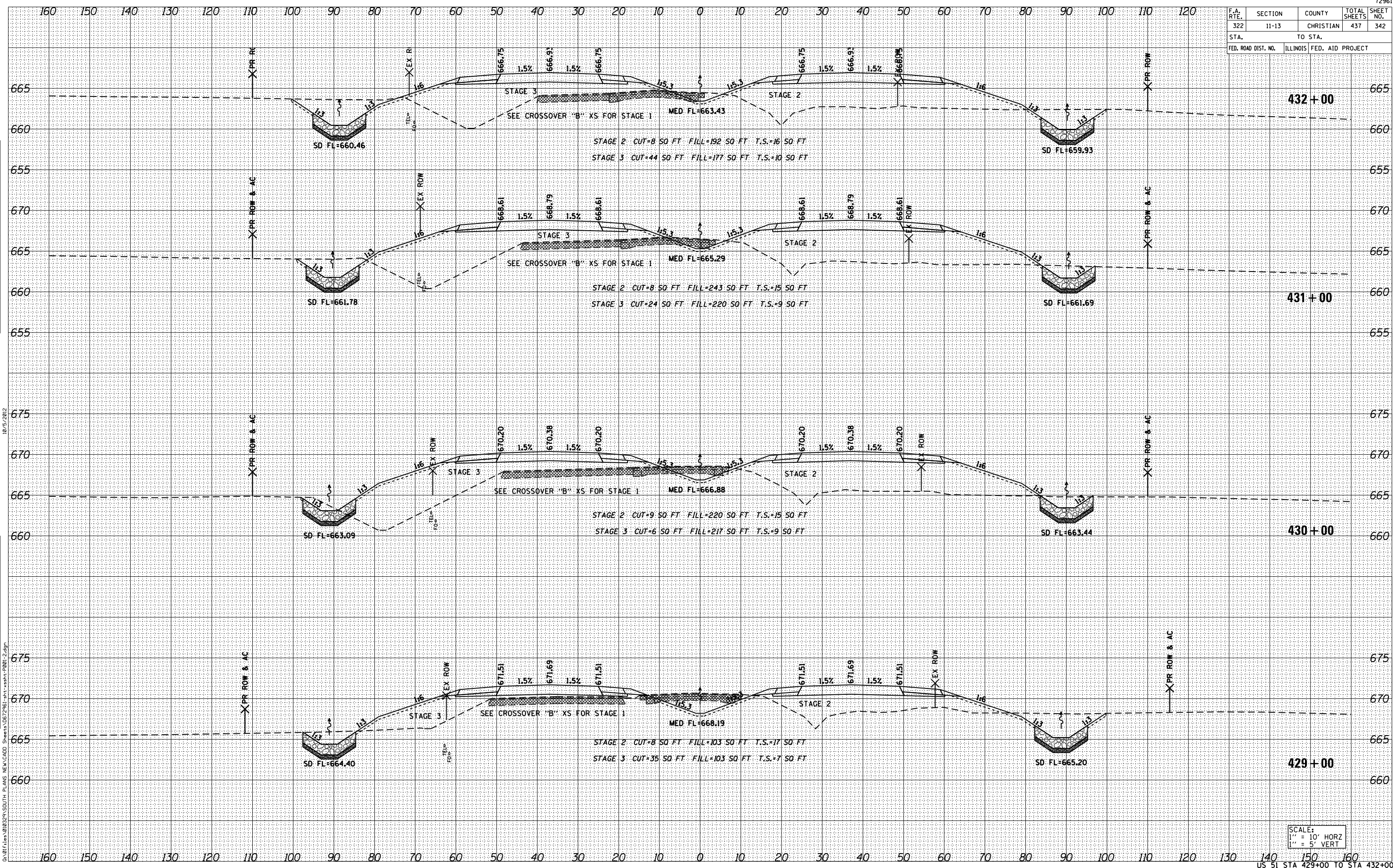
BY	DATE
SURVEYED	
NOTE BOOK	
TEMPLATE	
AREAS CHECKED	

ORIGINAL SURVEY

BY	DATE
SURVEYED	
NOTE BOOK	
TEMPLATE	
AREAS CHECKED	

G:\01\11es\010229\50TH PLANS\NEW\CADD Sheets\0679961-1111\ssht-P001-2.dgn

F.A. RTE.	SECTION	COUNTY	TOTAL SHEETS	SHEET NO.
322	11-13	CHRISTIAN	437	342
STA.		TO STA.		
FED. ROAD DIST. NO.	ILLINOIS	FED. AID PROJECT		



SCALE:
1" = 10' HORZ
1" = 5' VERT

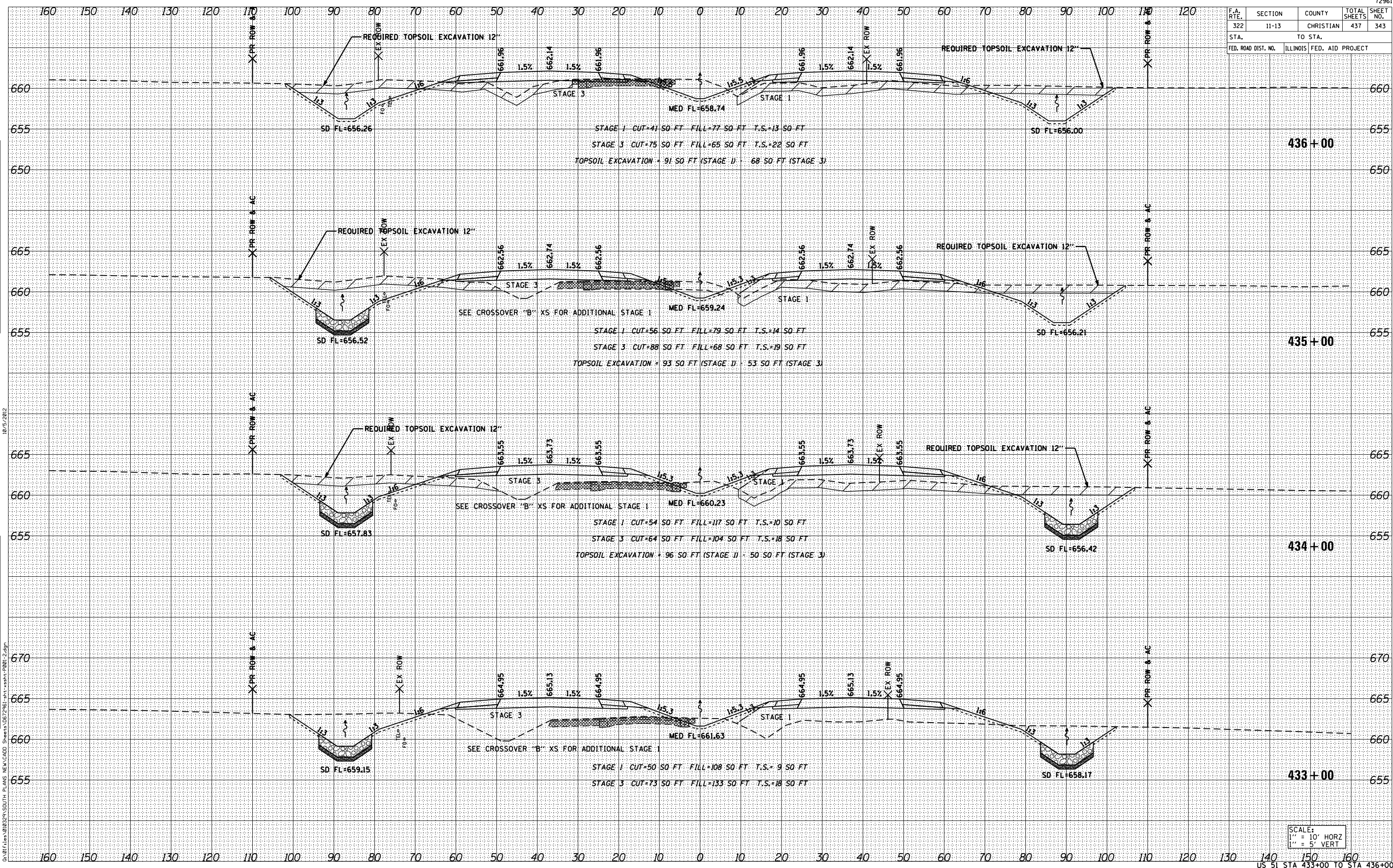
D:\01\105\010329\SDTH PLANS NEW\CADD Sheets\067981-111-rsahp-rp01-2.dgn

10/05/2012

DATE	
BY	
FINAL SURVEY	
NOTE BOOK	
TEMPLATE	
AREAS CHECKED	
NO.	

DATE	
BY	
ORIGINAL SURVEY	
NOTE BOOK	
TEMPLATE	
AREAS CHECKED	
NO.	

F.A. RTE.	SECTION	COUNTY	TOTAL SHEETS	SHEET NO.
322	11-13	CHRISTIAN	437	343
STA. 433+00		TO STA. 436+00		
FED. ROAD DIST. NO.		ILLINOIS FED. AID PROJECT		



DATE: _____ BY: _____

NO. _____

FINAL SURVEY _____

NOTE BOOK _____

TEMPLATE _____

AREAS CHECKED _____

DATE: _____ BY: _____

NO. _____

ORIGINAL SURVEY _____

NOTE BOOK _____

TEMPLATE _____

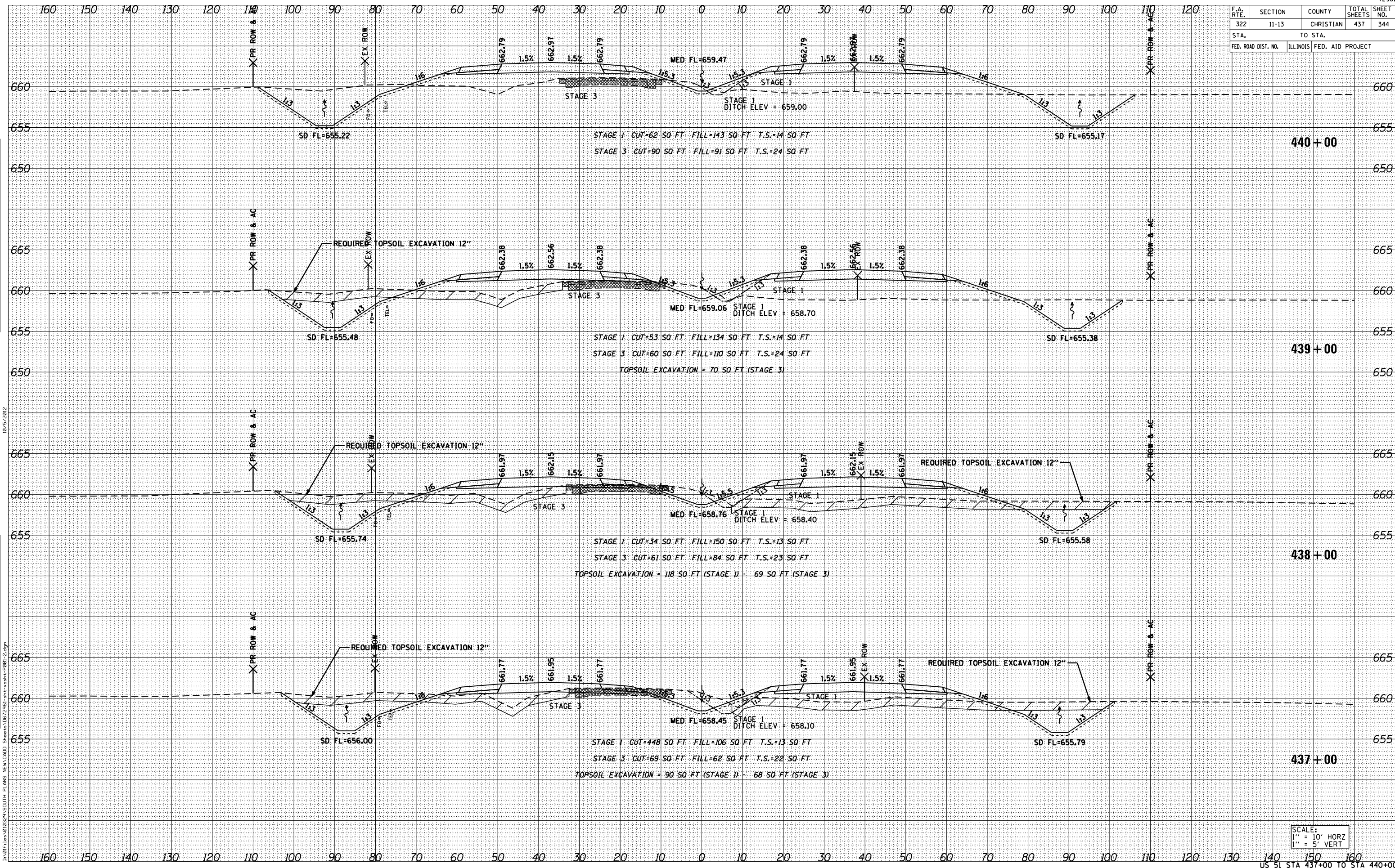
AREAS CHECKED _____

10/05/2012

G:\011\105\010229\SDTH PLANS NEW\CADD Sheets\057961-11-13\ssht-343.dgn

SCALE:
1" = 10' HORZ
1" = 5' VERT

F.A. RTE.	SECTION	COUNTY	TOTAL SHEETS	SHEET NO.
322	11-13	CHRISTIAN	437	344
STA. TO STA.				
FED. ROAD DIST. NO.	ILLINOIS	FED. AID PROJECT		



STAGE 1 CUT=62 SQ FT FILL=143 SQ FT T.S.=14 SQ FT
 STAGE 3 CUT=90 SQ FT FILL=91 SQ FT T.S.=24 SQ FT

STAGE 1 CUT=53 SQ FT FILL=134 SQ FT T.S.=14 SQ FT
 STAGE 3 CUT=60 SQ FT FILL=110 SQ FT T.S.=24 SQ FT
 TOPSOIL EXCAVATION = 70 SQ FT (STAGE 3)

STAGE 1 CUT=34 SQ FT FILL=150 SQ FT T.S.=13 SQ FT
 STAGE 3 CUT=61 SQ FT FILL=84 SQ FT T.S.=23 SQ FT
 TOPSOIL EXCAVATION = 118 SQ FT (STAGE 1) - 69 SQ FT (STAGE 3)

STAGE 1 CUT=448 SQ FT FILL=106 SQ FT T.S.=13 SQ FT
 STAGE 3 CUT=69 SQ FT FILL=62 SQ FT T.S.=22 SQ FT
 TOPSOIL EXCAVATION = 90 SQ FT (STAGE 1) - 68 SQ FT (STAGE 3)

SCALE:
 1" = 10' HORZ
 1" = 5' VERT

US 51 STA 437+00 TO STA 440+00

FINAL SURVEY

DATE	
BY	
SURVEYED	
TEMPLATE	
AREAS CHECKED	
NO.	

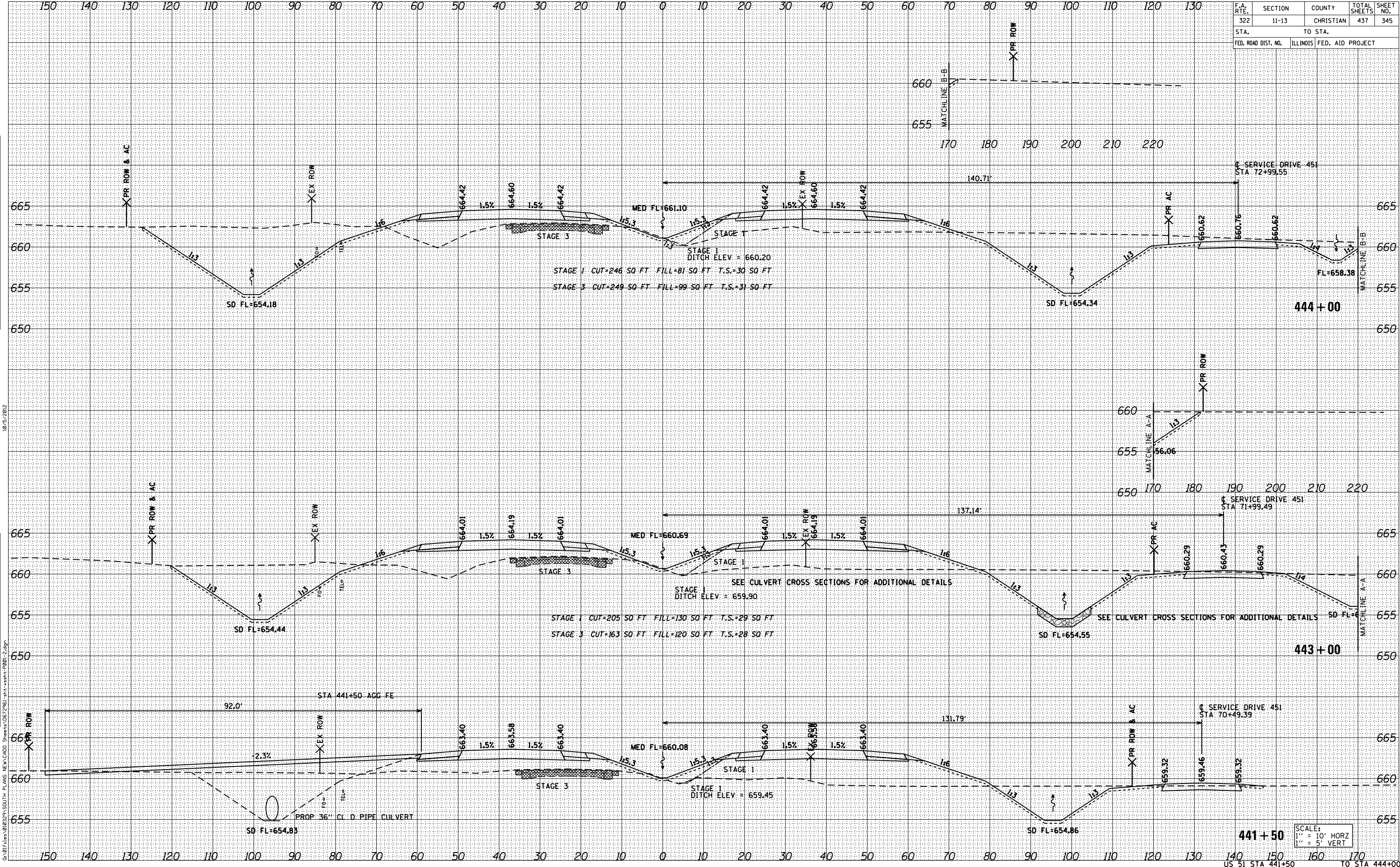
ORIGINAL SURVEY

DATE	
BY	
SURVEYED	
TEMPLATE	
AREAS CHECKED	
NO.	

D:\011\105\01023\050TH PLANS NEW\CADD Sheets\057961-11-13\us51-P001-2.dgn

10/25/2012

F.A. RTE.	SECTION	COUNTY	TOTAL SHEETS	SHEET NO.
322	11-13	CHRISTIAN	437	345
STA.		TO STA.		
FED. ROAD DIST. NO.		ILLINOIS FED. AID PROJECT		



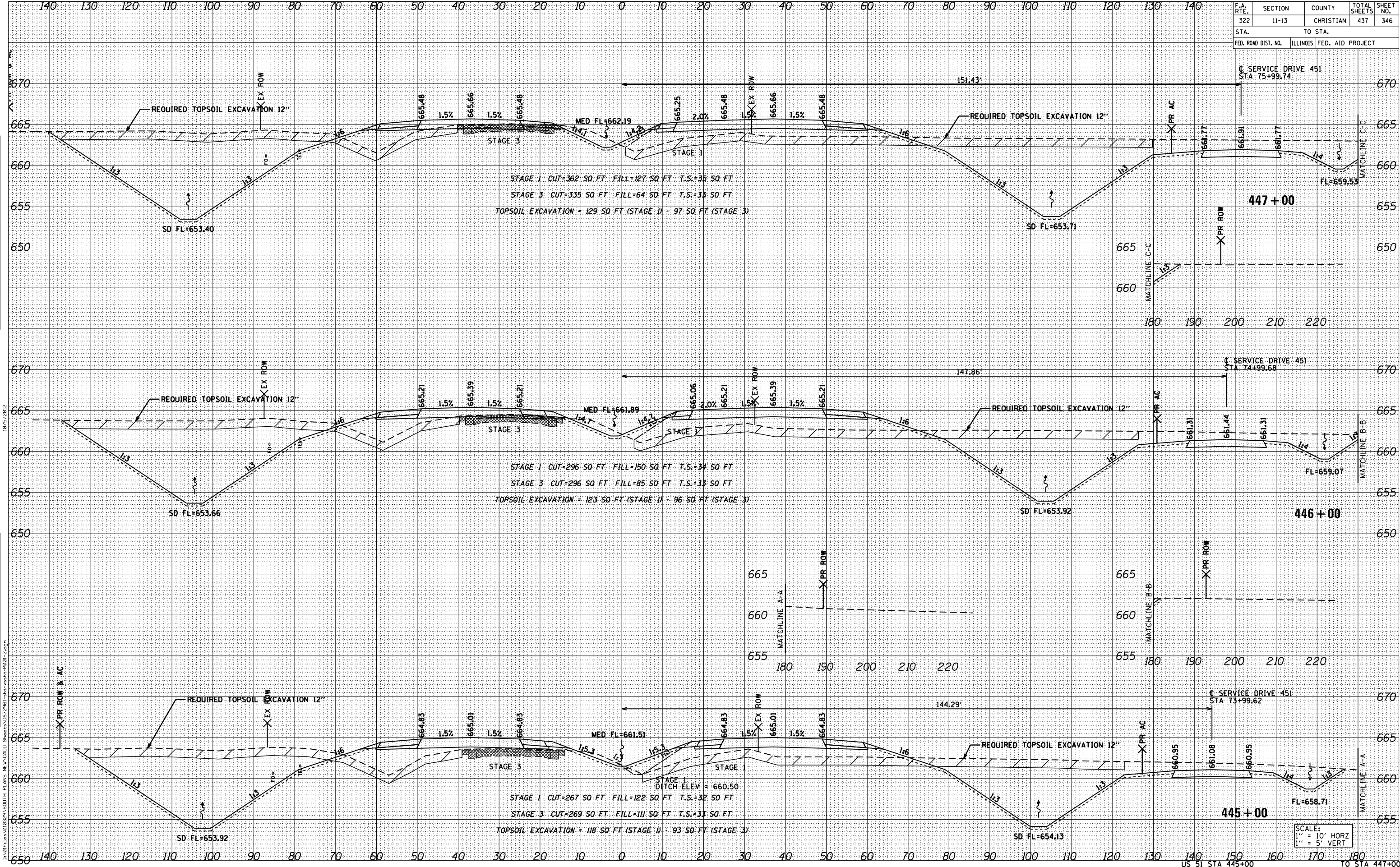
DATE	BY

DATE	BY

10/25/2012
 ORIGINAL SURVEY
 SURVEYED
 NOTE BOOK
 TEMPLATE
 AREAS
 AREAS CHECKED

SCALE:
 1" = 10' HORIZ
 1" = 5' VERT

F.A. RTE.	SECTION	COUNTY	TOTAL SHEETS	SHEET NO.
322	11-13	CHRISTIAN	437	346
STA.		TO STA.		
FED. ROAD DIST. NO.		ILLINOIS FED. AID PROJECT		



SCALE:
 1" = 10' HORIZ
 1" = 5' VERT

DATE: _____ BY: _____

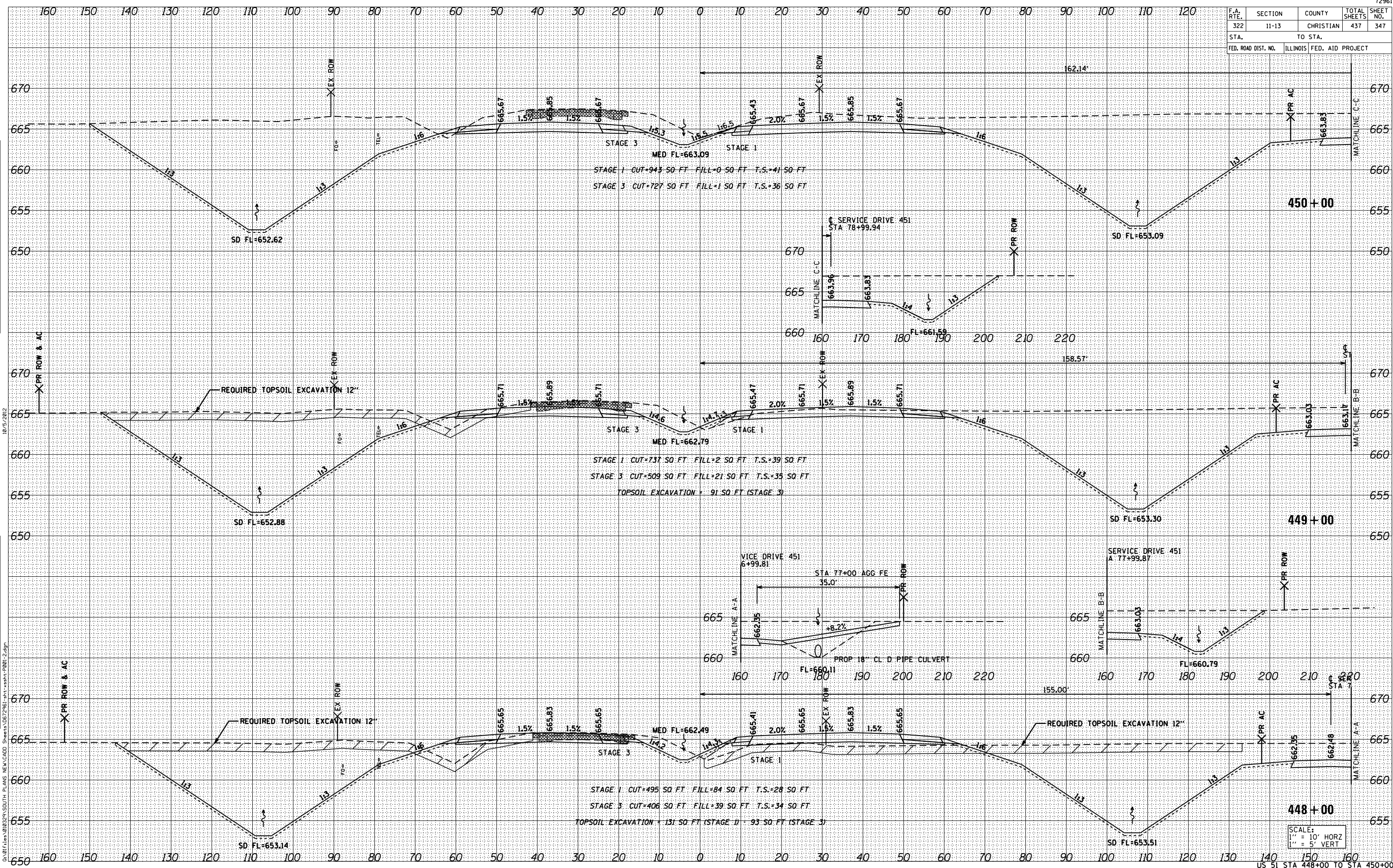
FINAL SURVEY _____
 SURVEYED _____
 NOTE BOOK _____
 TEMPLATE _____
 AREAS CHECKED _____

DATE: _____ BY: _____

ORIGINAL SURVEY _____
 SURVEYED _____
 NOTE BOOK _____
 TEMPLATE _____
 AREAS CHECKED _____

G:\017\110823\24\SDTH PLANS NEW\CADD Sheets\067961-shr\ssshy-P001-2.dgn

F.A. RTE.	SECTION	COUNTY	TOTAL SHEETS	SHEET NO.
322	11-13	CHRISTIAN	437	347
STA.		TO STA.		
FED. ROAD DIST. NO.		ILLINOIS FED. AID PROJECT		



FINAL SURVEY

DATE	
BY	
SURVEYED	
TEMPLATE	
NOTE BOOK	
AREAS CHECKED	
NO.	

ORIGINAL SURVEY

DATE	
BY	
SURVEYED	
TEMPLATE	
NOTE BOOK	
AREAS CHECKED	
NO.	

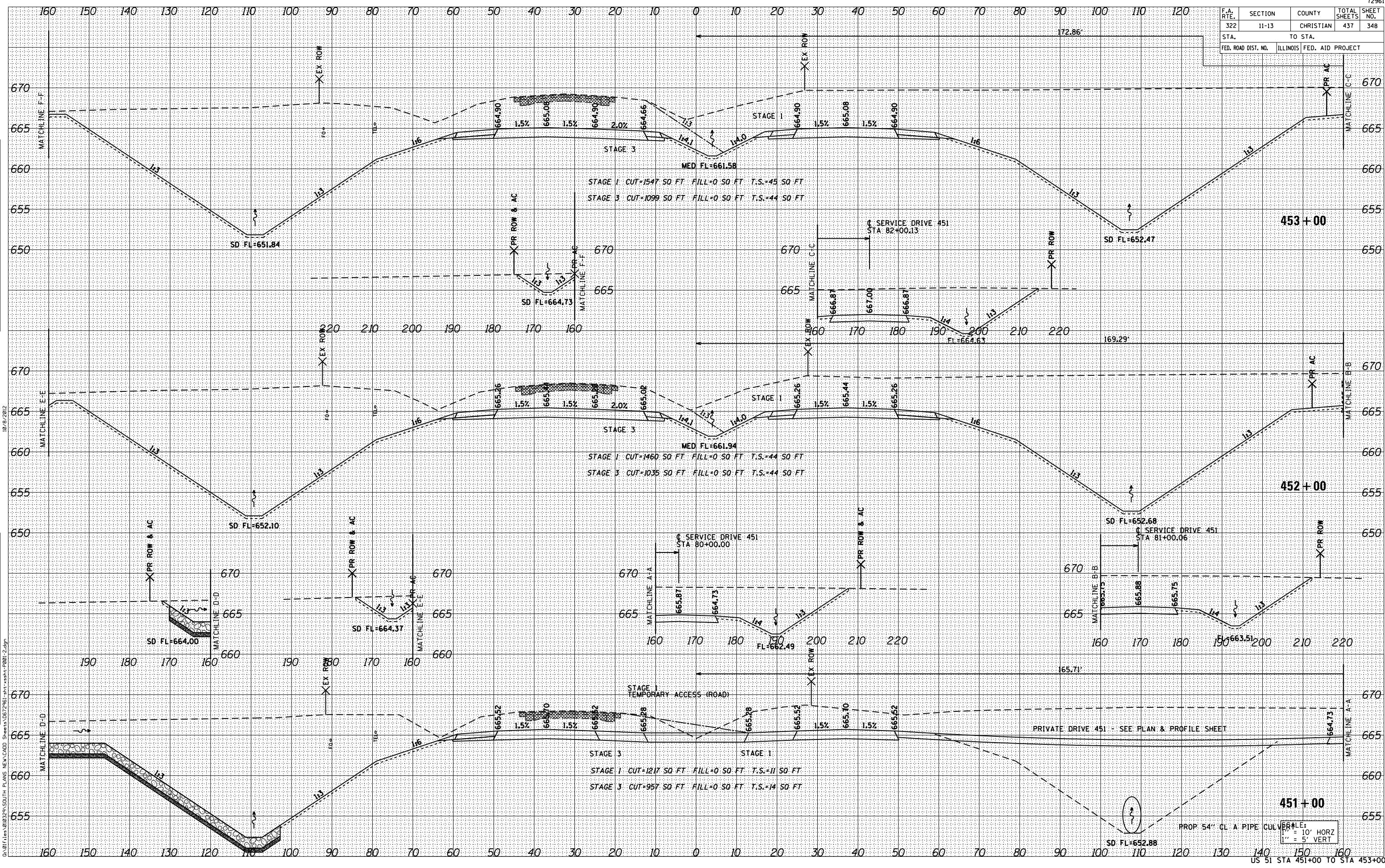
G:\011\10823\150\TH PLANS NEW\CADD Sheets\087961-11-13\sshy-P001-2.dgn
 10/25/2012

F.A. RTE.	SECTION	COUNTY	TOTAL SHEETS	SHEET NO.
322	11-13	CHRISTIAN	437	348
STA.	TO STA.			
FED. ROAD DIST. NO.	ILLINOIS	FED. AID PROJECT		

DATE	BY

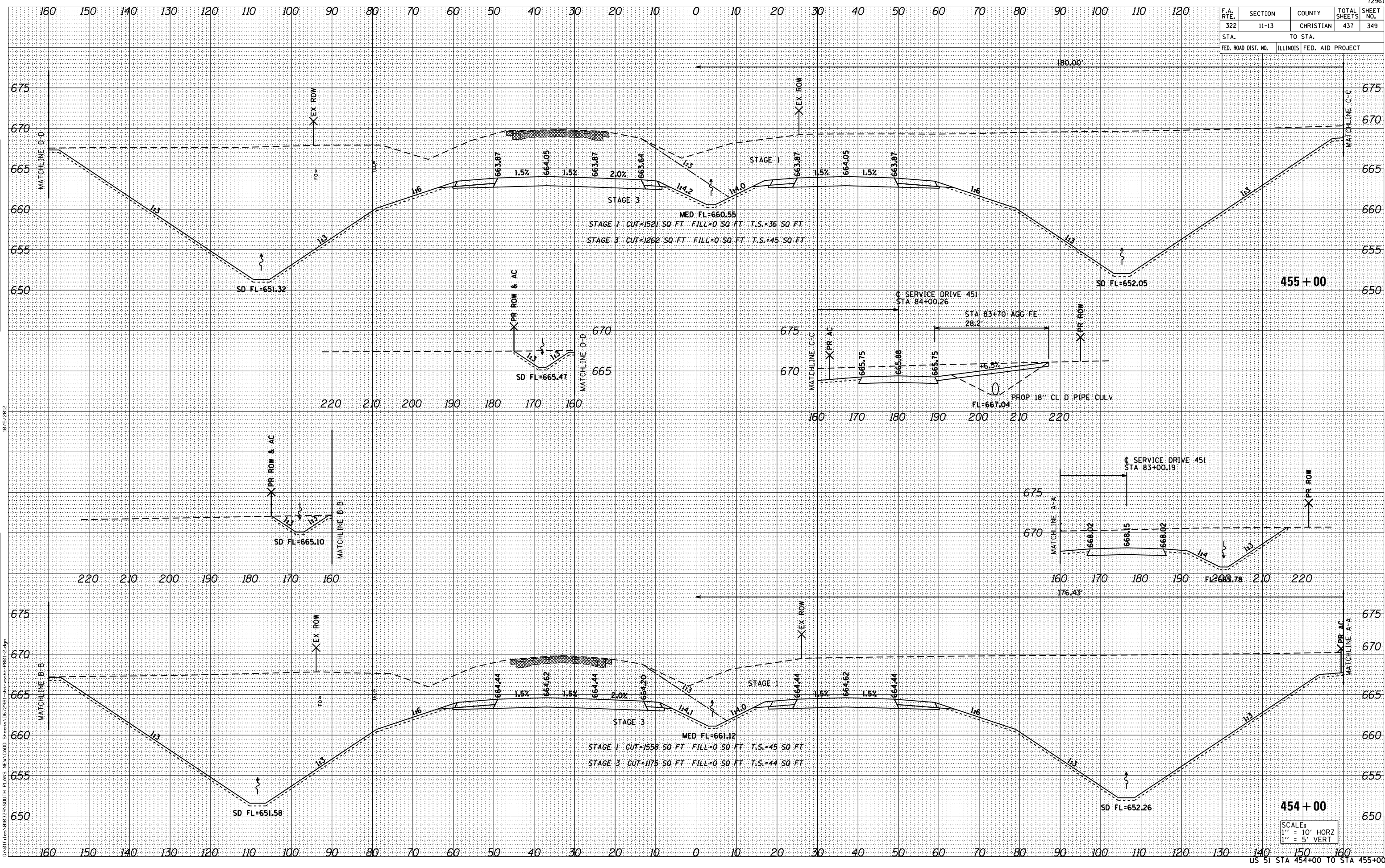
DATE	BY

DATE	BY



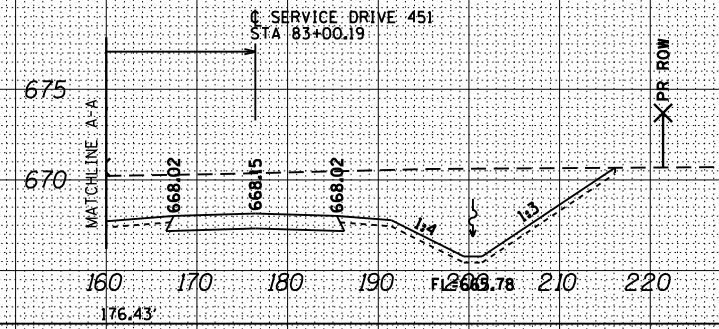
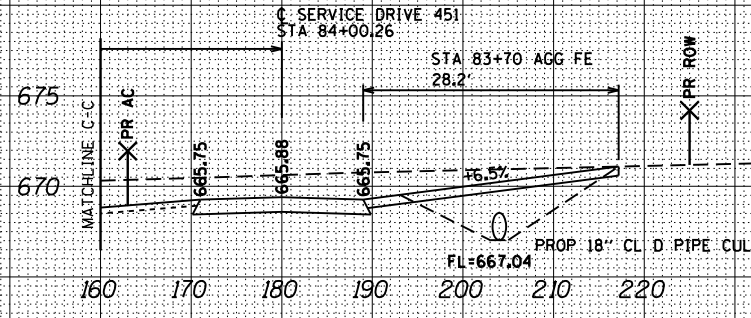
G:\011\115\011532\15\SDTH PLANS NEW\CADD Sheets\057961-115\11532\15\11532-11532.dgn
 10/9/2012

F.A. RTE.	SECTION	COUNTY	TOTAL SHEETS	SHEET NO.
322	11-13	CHRISTIAN	437	349
STA.		TO STA.		
FED. ROAD DIST. NO.		ILLINOIS FED. AID PROJECT		



STAGE 1 CUT=1521 SQ FT FILL=0 SQ FT T.S.=36 SQ FT
 STAGE 3 CUT=1262 SQ FT FILL=0 SQ FT T.S.=45 SQ FT

STAGE 1 CUT=1558 SQ FT FILL=0 SQ FT T.S.=45 SQ FT
 STAGE 3 CUT=1175 SQ FT FILL=0 SQ FT T.S.=44 SQ FT



SCALE:
 1" = 10' HORIZ
 1" = 5' VERT

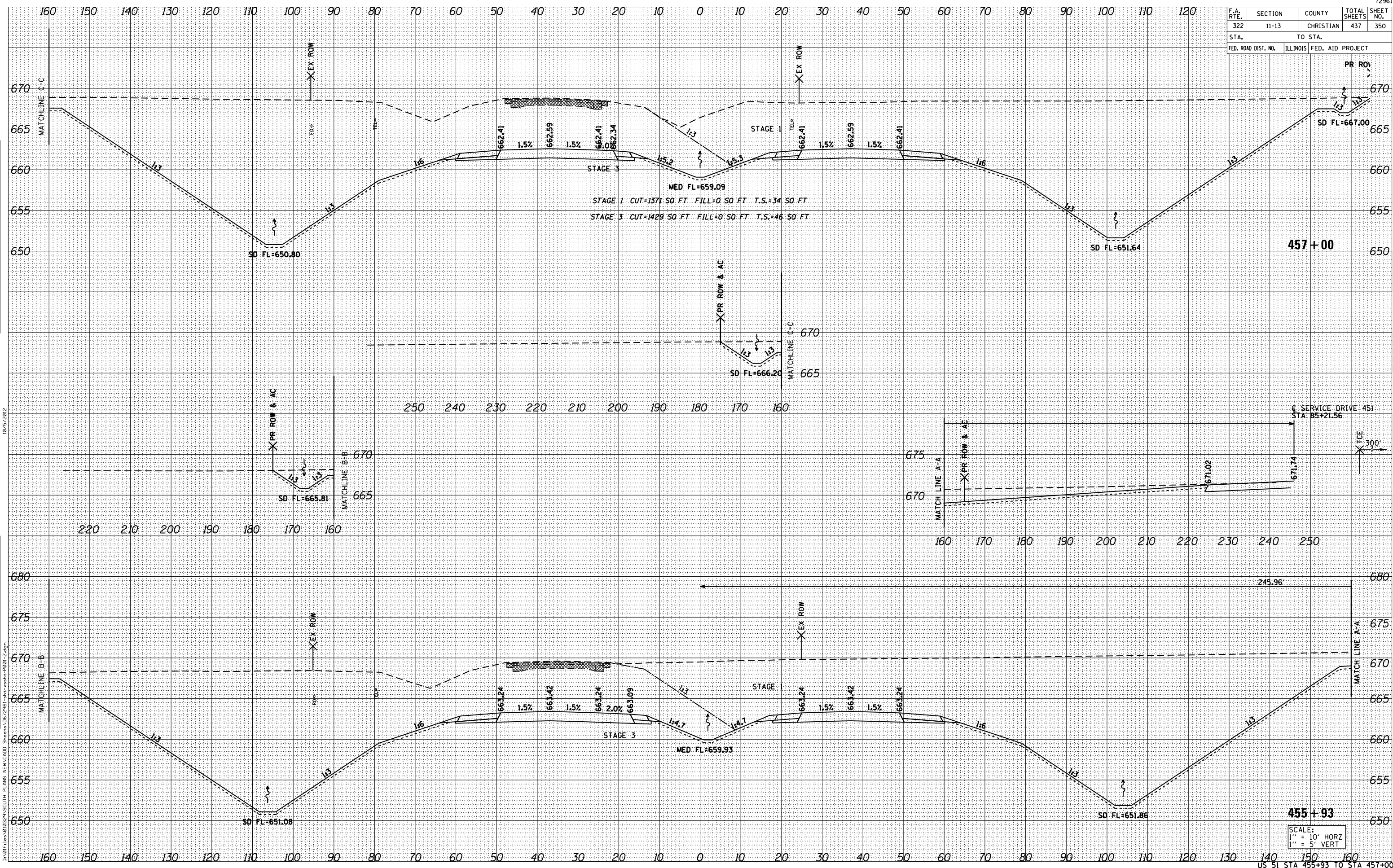
DATE	BY

DATE	BY

10/05/2012
 ORIGINAL SURVEY
 SURVEYED
 NOTE BOOK
 TEMPLATE
 AREAS
 AREAS CHECKED

G:\011\105\010329\50TH PLANS NEW\CADD Sheets\067961-11-13\shh-P001-2.dgn

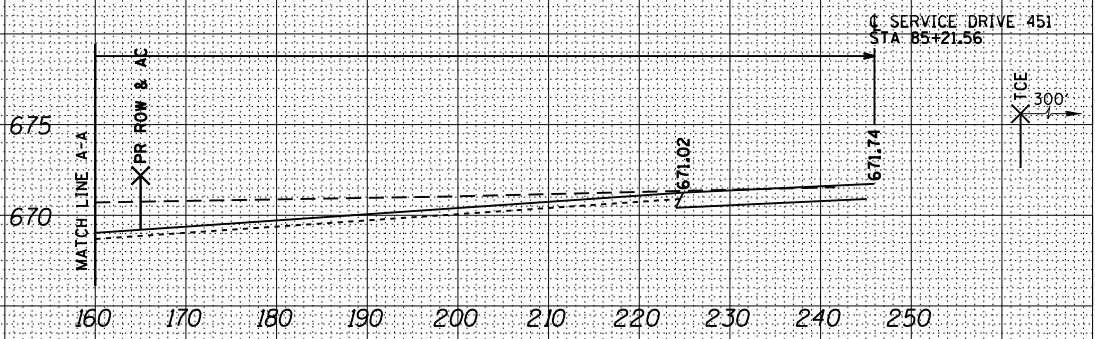
F.A. RTE.	SECTION	COUNTY	TOTAL SHEETS	SHEET NO.
322	11-13	CHRISTIAN	437	350
STA. 457+00		TO STA. 455+93		
FED. ROAD DIST. NO.		ILLINOIS FED. AID PROJECT		



DATE	
BY	
NO.	
FINAL SURVEY	
SURVEYED	
NOTE BOOK	
TEMPLATE	
AREAS	
CHECKED	

DATE	
BY	
NO.	
ORIGINAL SURVEY	
SURVEYED	
NOTE BOOK	
TEMPLATE	
AREAS	
CHECKED	

10/05/2012
 G:\011\105\010329\50TH PLANS NEW\CADD Sheets\067961-1111\ssht-PR01-2.dgn



455 + 93

SCALE:
 1" = 10' HORIZ
 1" = 5' VERT

F.A. RTE.	SECTION	COUNTY	TOTAL SHEETS	SHEET NO.
322	11-13	CHRISTIAN	437	351

STA. TO STA.

FED. ROAD DIST. NO.	ILLINOIS FED. AID PROJECT

DATE	BY

NO.

ORIGINAL SURVEY

DATE

BY

NO.

DATE	BY

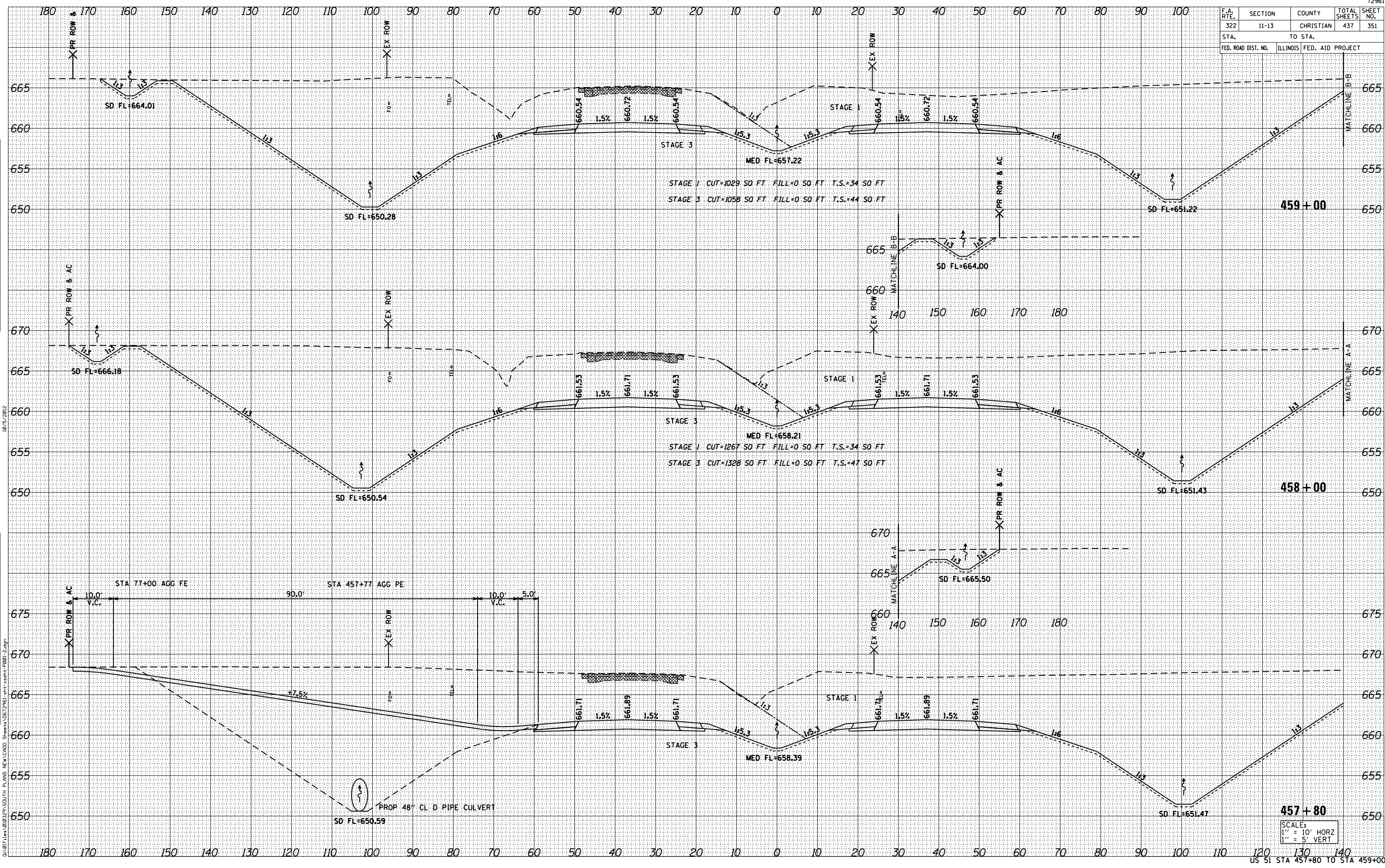
NO.

ORIGINAL SURVEY

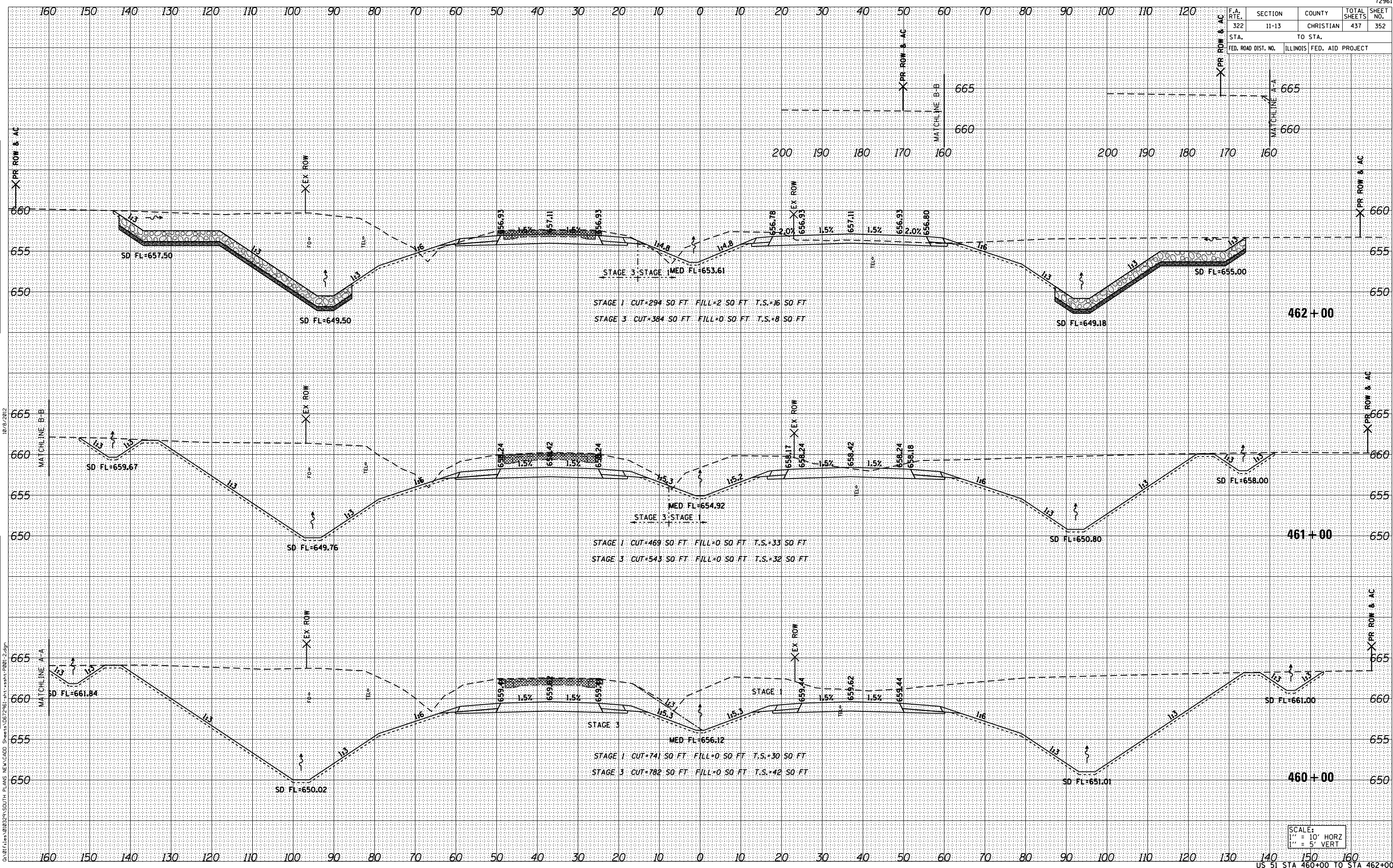
DATE

BY

NO.



F.A. RTE.	SECTION	COUNTY	TOTAL SHEETS	SHEET NO.
322	11-13	CHRISTIAN	437	352
STA.	TO STA.			
FED. ROAD DIST. NO.	ILLINOIS FED. AID PROJECT			



SCALE:
 1" = 10' HORZ
 1" = 5' VERT

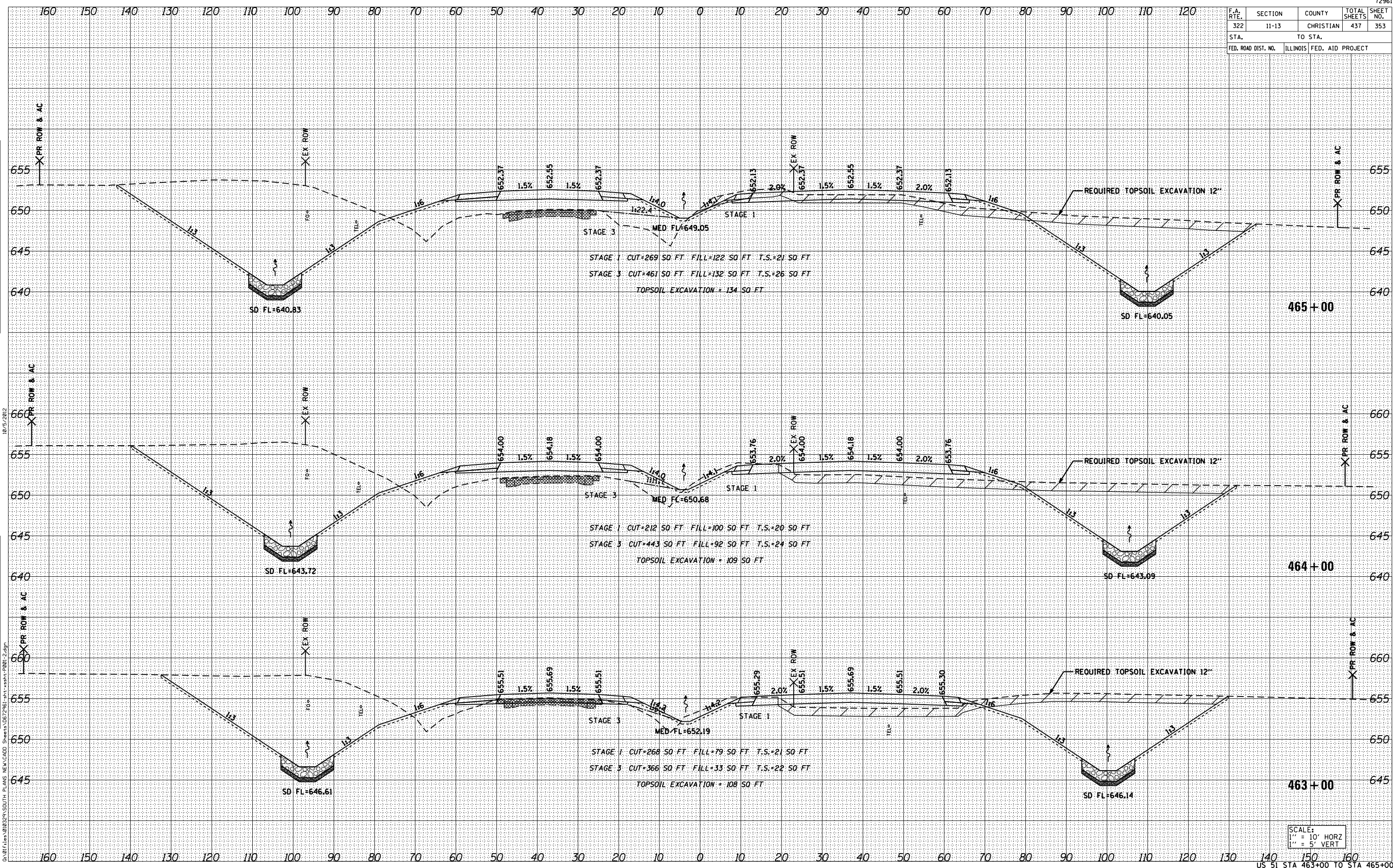
DATE	BY

DATE	BY

DATE	BY

G:\011\108123\1\SDTH PLANS\NEW\CADD Sheets\067961-11-13\sshy-P001-2.dgn

F.A. RTE.	SECTION	COUNTY	TOTAL SHEETS	SHEET NO.
322	11-13	CHRISTIAN	437	353
STA. TO STA.		ILLINOIS FED. AID PROJECT		



STAGE 1 CUT=269 SO FT FILL=122 SO FT T.S.=21 SO FT
 STAGE 2 CUT=461 SO FT FILL=132 SO FT T.S.=26 SO FT
 TOPSOIL EXCAVATION = 134 SO FT

STAGE 1 CUT=212 SO FT FILL=100 SO FT T.S.=20 SO FT
 STAGE 2 CUT=443 SO FT FILL=92 SO FT T.S.=24 SO FT
 TOPSOIL EXCAVATION = 109 SO FT

STAGE 1 CUT=268 SO FT FILL=79 SO FT T.S.=21 SO FT
 STAGE 2 CUT=366 SO FT FILL=33 SO FT T.S.=22 SO FT
 TOPSOIL EXCAVATION = 108 SO FT

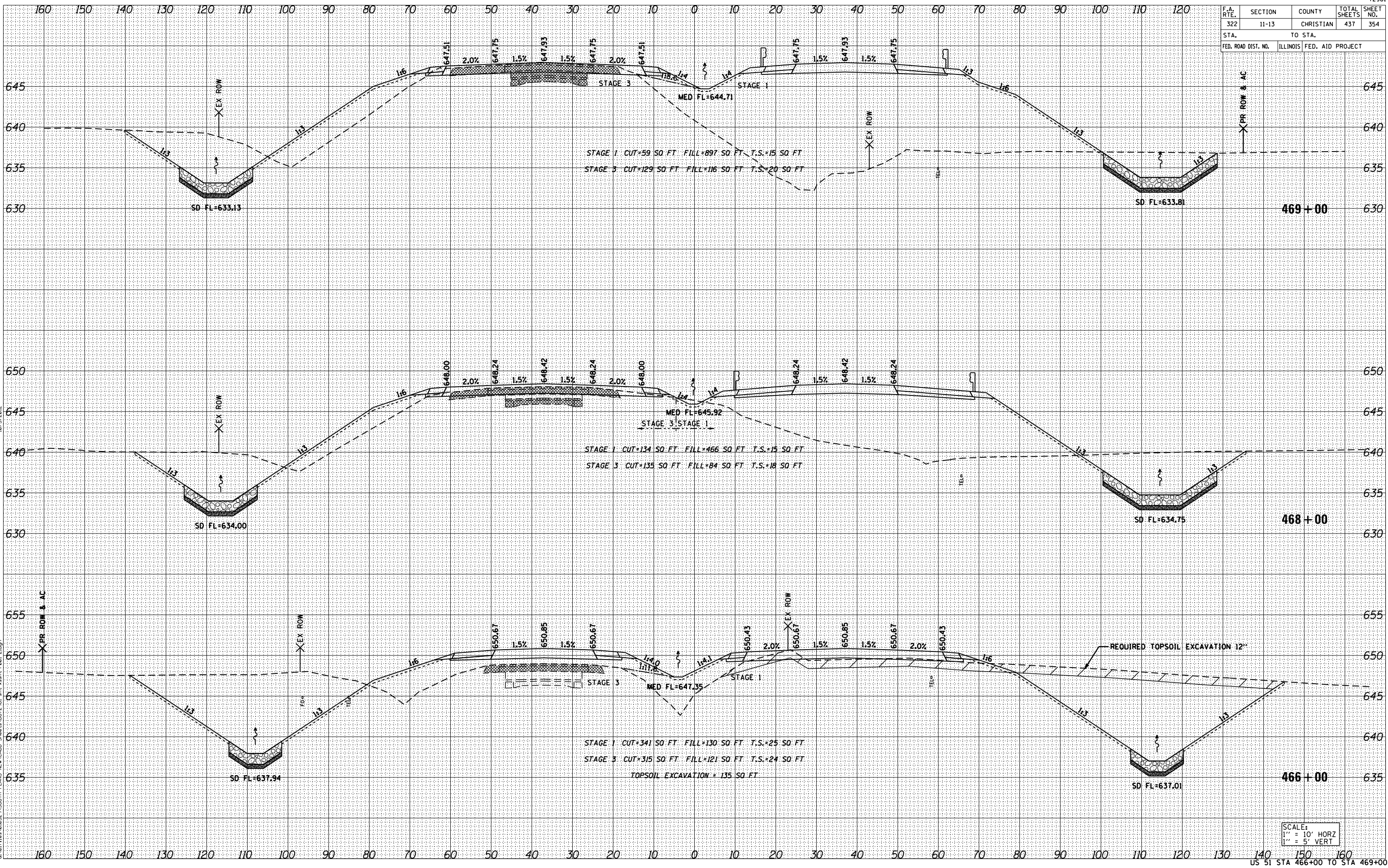
SCALE:
 1" = 10' HORIZ
 1" = 5' VERT

DATE	
BY	
SURVEYED	
TEMPLATE	
NOTE BOOK	
AREAS CHECKED	

DATE	
BY	
SURVEYED	
TEMPLATE	
NOTE BOOK	
AREAS CHECKED	

G:\01\11es\012329\SDTH PLANS NEW\CADD Sheets\067961-11-13\shh-P001-2.dgn

F.A. RTE.	SECTION	COUNTY	TOTAL SHEETS	SHEET NO.
322	11-13	CHRISTIAN	437	354
STA. TO STA.		ILLINOIS FED. AID PROJECT		



DATE: _____ BY: _____

FINAL SURVEY: _____

SURVEYED: _____

NOTE BOOK: _____

TEMPLATE: _____

AREAS CHECKED: _____

NO. _____

DATE: _____ BY: _____

ORIGINAL SURVEY: _____

SURVEYED: _____

NOTE BOOK: _____

TEMPLATE: _____

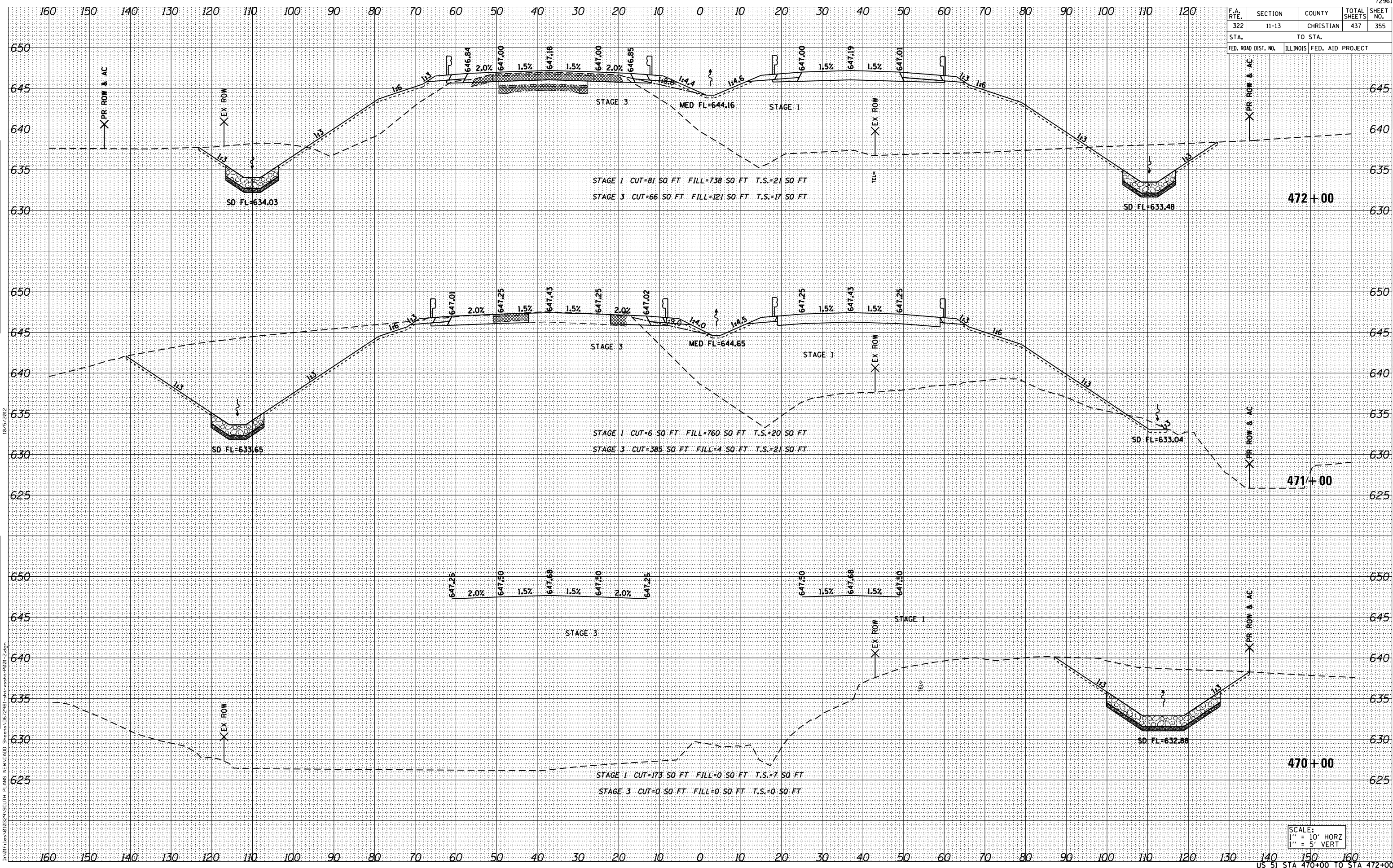
AREAS CHECKED: _____

NO. _____

G:\01\110823\CAD\TH PLANS NEW\CADD Sheets\0823\0823-CAD-TH-PLANS-P001-2.dgn

10/05/2012

F.A. RTE.	SECTION	COUNTY	TOTAL SHEETS	SHEET NO.
322	11-13	CHRISTIAN	437	355
STA. TO STA.				
FED. ROAD DIST. NO.			ILLINOIS FED. AID PROJECT	



SCALE:
1" = 10' HORIZ
1" = 5' VERT

BY: _____ DATE: _____

NO. _____

FINAL SURVEY _____

NOTE BOOK _____

NO. _____

SURVEYED _____

TEMPLATE _____

AREAS CHECKED _____

AREAS CHECKED _____

BY: _____ DATE: _____

NO. _____

ORIGINAL SURVEY _____

NOTE BOOK _____

NO. _____

SURVEYED _____

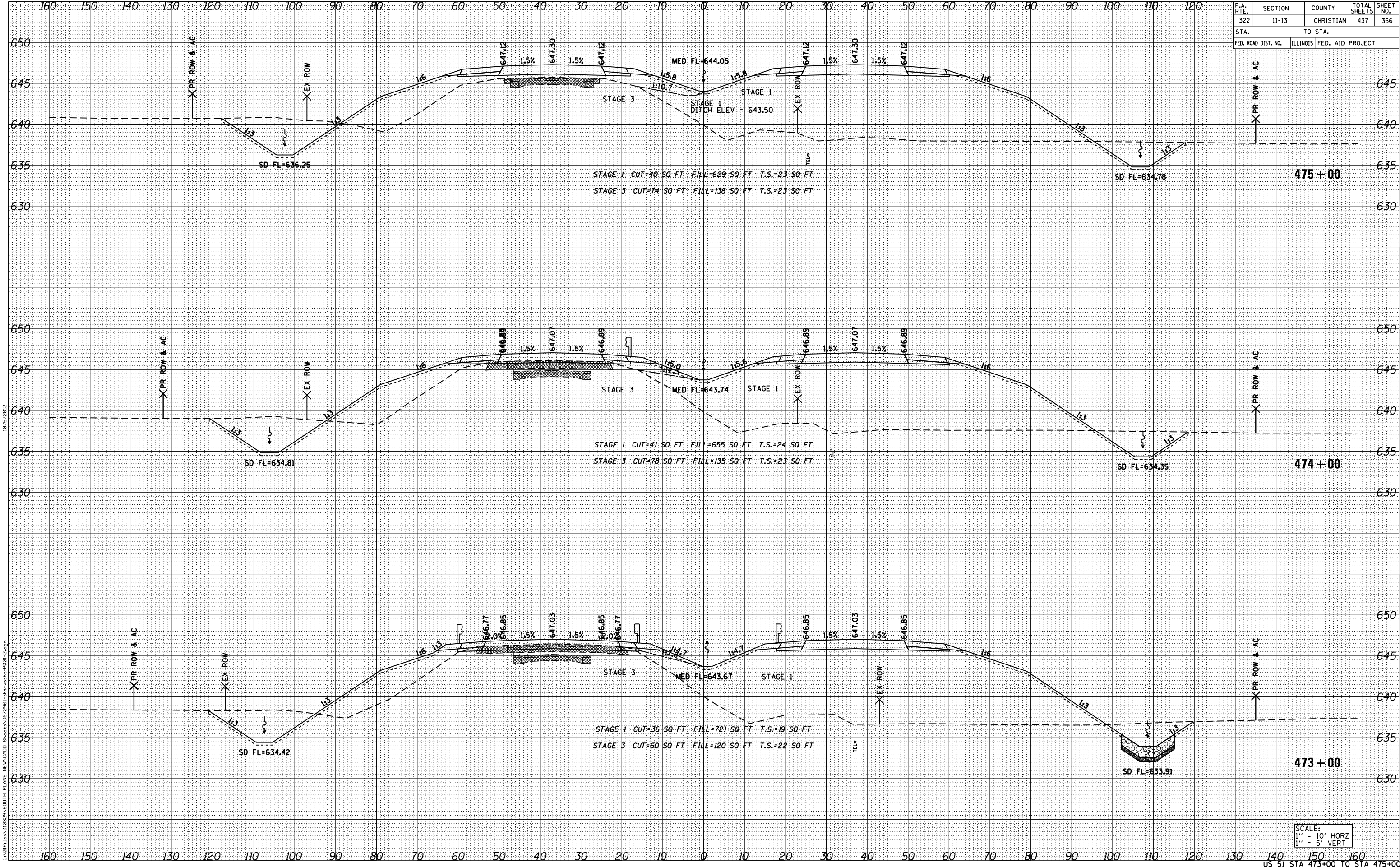
TEMPLATE _____

AREAS CHECKED _____

AREAS CHECKED _____

D:\01\11\011329\SDTH PLANS NEW\CADD Sheets\067961-11-13\ssht-P001-2.dgn

F.A. RTE.	SECTION	COUNTY	TOTAL SHEETS	SHEET NO.
322	11-13	CHRISTIAN	437	356
STA. TO STA.				
FED. ROAD DIST. NO.	ILLINOIS	FED. AID PROJECT		



FINAL SURVEY
 SURVEYED
 NOTE BOOK
 TEMPLATE
 AREAS CHECKED

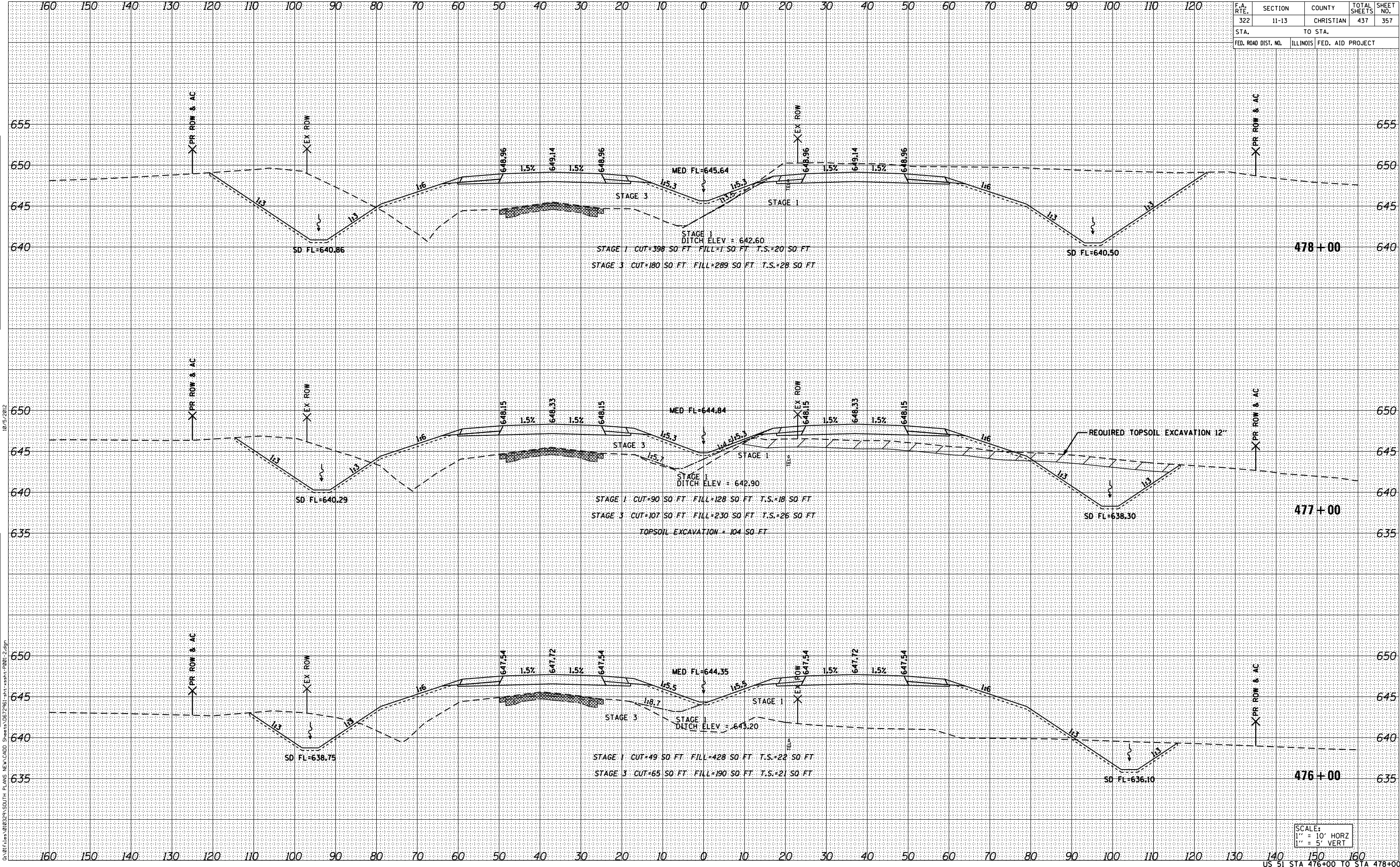
ORIGINAL SURVEY
 SURVEYED
 NOTE BOOK
 TEMPLATE
 AREAS CHECKED

SCALE:
 1" = 10' HORZ
 1" = 5' VERT

10/25/2012

G:\011\10101329\SDTH PLANS NEW\CADD Sheets\067981-sh1-sssh1-P001-2.dgn

F.A. RTE.	SECTION	COUNTY	TOTAL SHEETS	SHEET NO.
322	11-13	CHRISTIAN	437	357
STA.		TO STA.		
FED. ROAD DIST. NO.	ILLINOIS	FED. AID PROJECT		



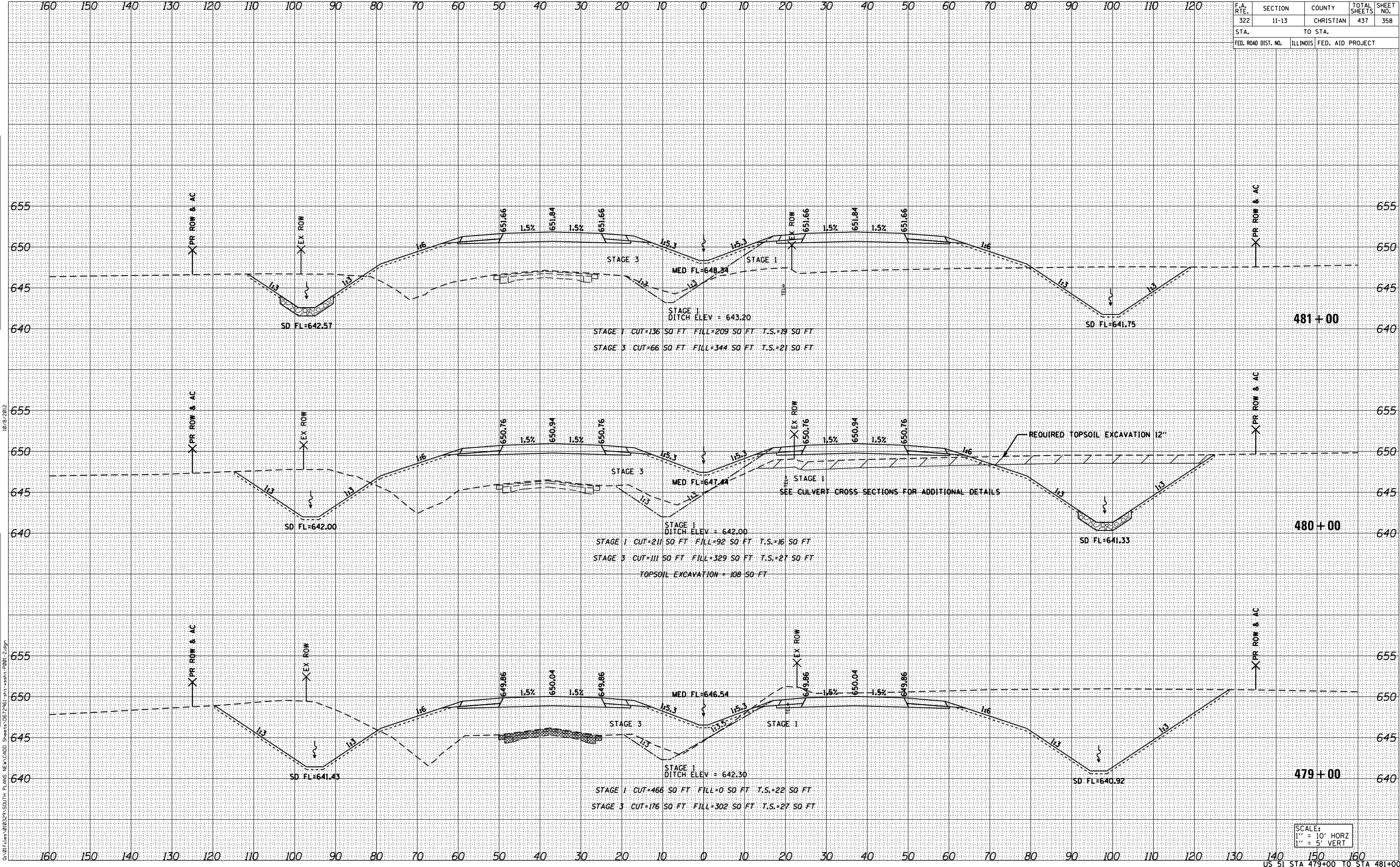
DATE	BY
NO.	NO.
AREAS CHECKED	AREAS CHECKED
TEMPLATES	TEMPLATES
NOTE BOOK	NOTE BOOK
SURVEYED	SURVEYED
FINAL	FINAL

DATE	BY
NO.	NO.
AREAS CHECKED	AREAS CHECKED
TEMPLATES	TEMPLATES
NOTE BOOK	NOTE BOOK
SURVEYED	SURVEYED
ORIGINAL	ORIGINAL

G:\01\11es\010232\SDTH PLANS NEW\CADD Sheets\067961-sh1-rsah1-P001-2.dgn

SCALE:
1" = 10' HORZ
1" = 5' VERT

F.A. RTE.	SECTION	COUNTY	TOTAL SHEETS	SHEET NO.
322	11-13	CHRISTIAN	437	358
STA.		TO STA.		
FED. ROAD DIST. NO.		ILLINOIS FED. AID PROJECT		



DATE	BY
NO.	NO.
AREAS CHECKED	AREAS CHECKED
TEMPLATE	TEMPLATE
NOTE BOOK	NOTE BOOK
SURVEYED	SURVEYED
FINAL	FINAL

DATE	BY
NO.	NO.
AREAS CHECKED	AREAS CHECKED
TEMPLATE	TEMPLATE
NOTE BOOK	NOTE BOOK
SURVEYED	SURVEYED
ORIGINAL	ORIGINAL

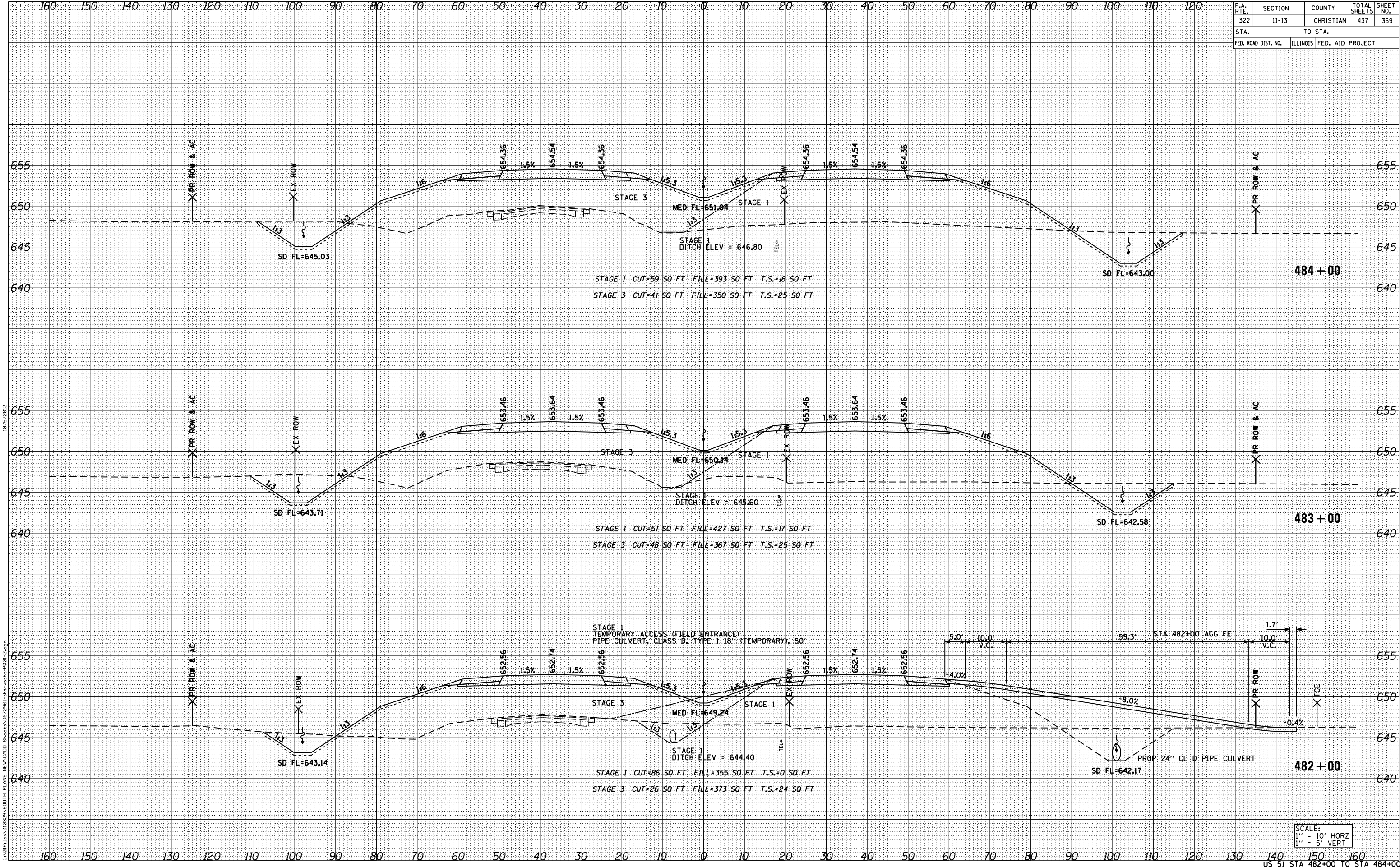
D:\01\11010223\SDTH PLANS NEW\CADD Sheets\067961-11\11-13\shh-P001-2.dgn

SCALE:
1" = 10' HORZ
1" = 5' VERT

F.A. RTE.	SECTION	COUNTY	TOTAL SHEETS	SHEET NO.
322	11-13	CHRISTIAN	437	359
STA. TO STA.		ILLINOIS FED. AID PROJECT		

DATE	BY

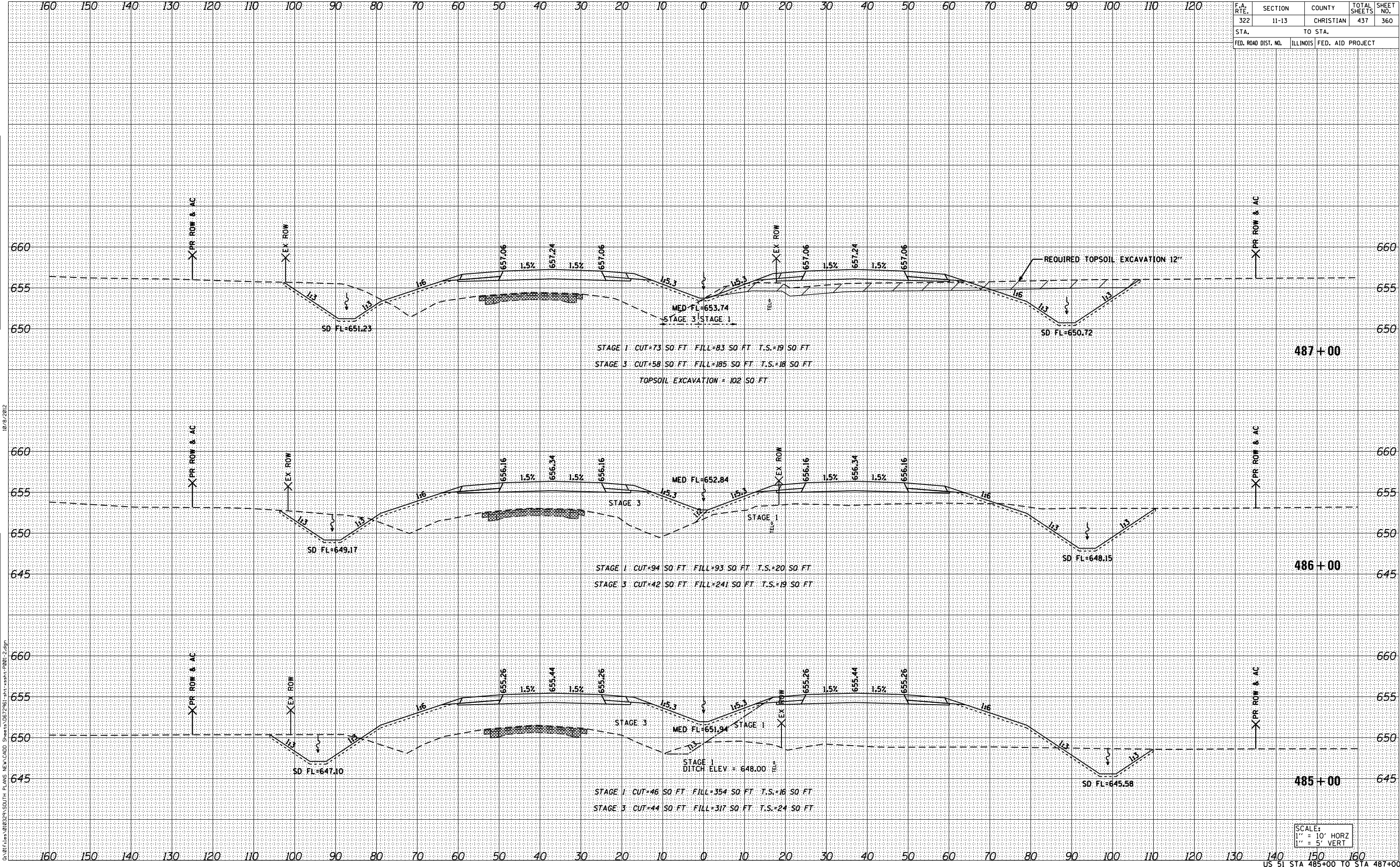
DATE	BY



0:\01\11es\010229\SDTH PLANS NEW\CADD Sheets\067961-11-13\sssh-1-P001-2.dgn

SCALE:
1" = 10' HORZ
1" = 5' VERT

F.A. RTE.	SECTION	COUNTY	TOTAL SHEETS	SHEET NO.
322	11-13	CHRISTIAN	437	360
STA.		TO STA.		
FED. ROAD DIST. NO.		ILLINOIS FED. AID PROJECT		



FINAL SURVEY	DATE
NO. _____	BY _____
NOTE BOOK	
TEMPLATE	
AREAS CHECKED	

ORIGINAL SURVEY	DATE
NO. _____	BY _____
NOTE BOOK	
TEMPLATE	
AREAS CHECKED	

10/9/2012
 G:\017\11-13\011329\SDTH PLANS NEW\CADD Sheets\067961-11-13\shh-P001-2.dgn

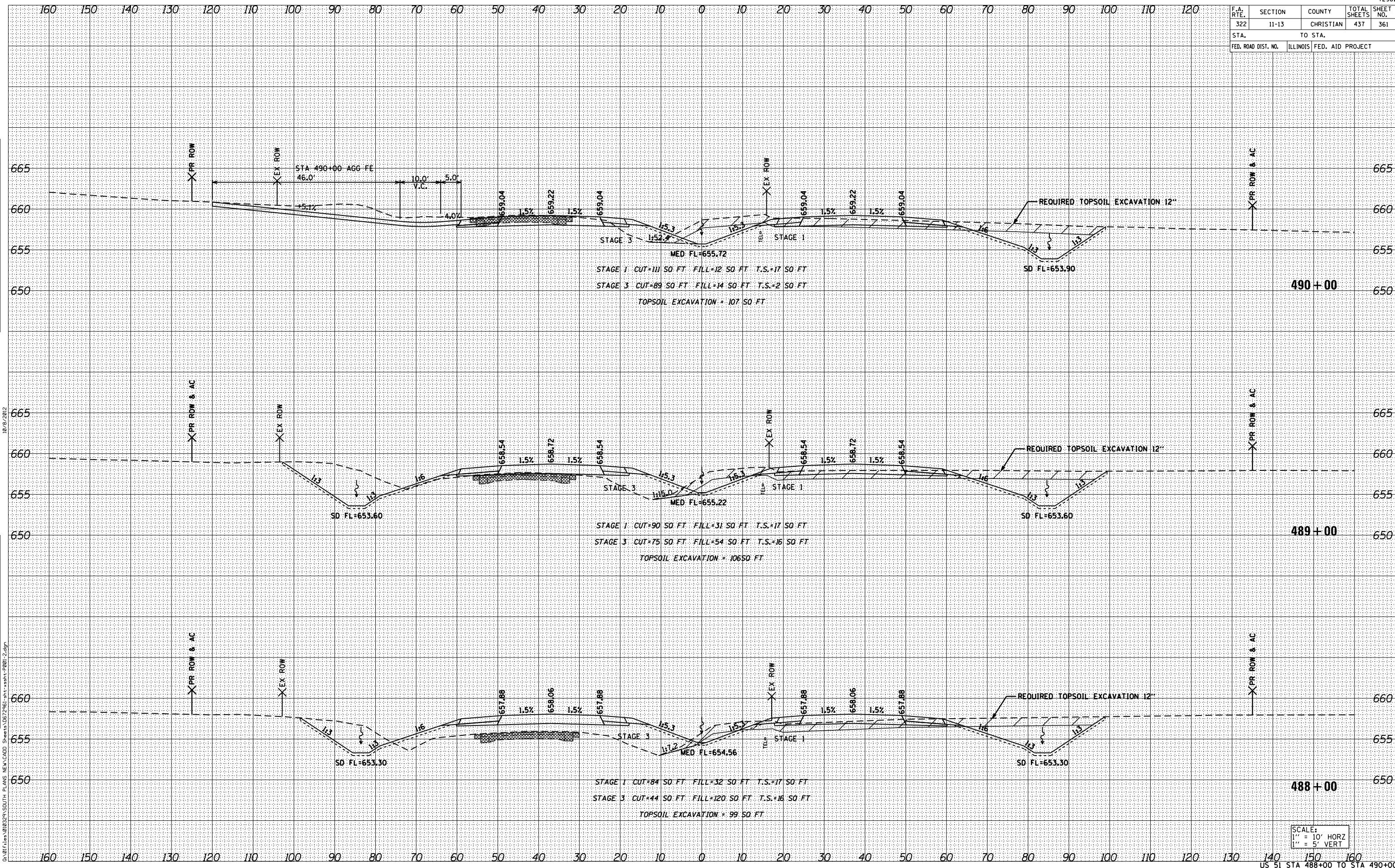
SCALE:
 1" = 10' HORZ
 1" = 5' VERT

F.A. RTE. 322	SECTION 11-13	COUNTY CHRISTIAN	TOTAL SHEETS 437	SHEET NO. 361
STA.		TO STA.		
FED. ROAD DIST. NO.		ILLINOIS FED. AID PROJECT		

DATE	BY
SURVEYED	
NOTE BOOK	
TEMPLATE	
AREAS CHECKED	

DATE	BY
ORIGINAL SURVEY	
NOTE BOOK	
TEMPLATE	
AREAS CHECKED	

DATE	BY
FINAL SURVEY	
NOTE BOOK	
TEMPLATE	
AREAS CHECKED	



SCALE:
 1" = 10' HORZ
 1" = 5' VERT

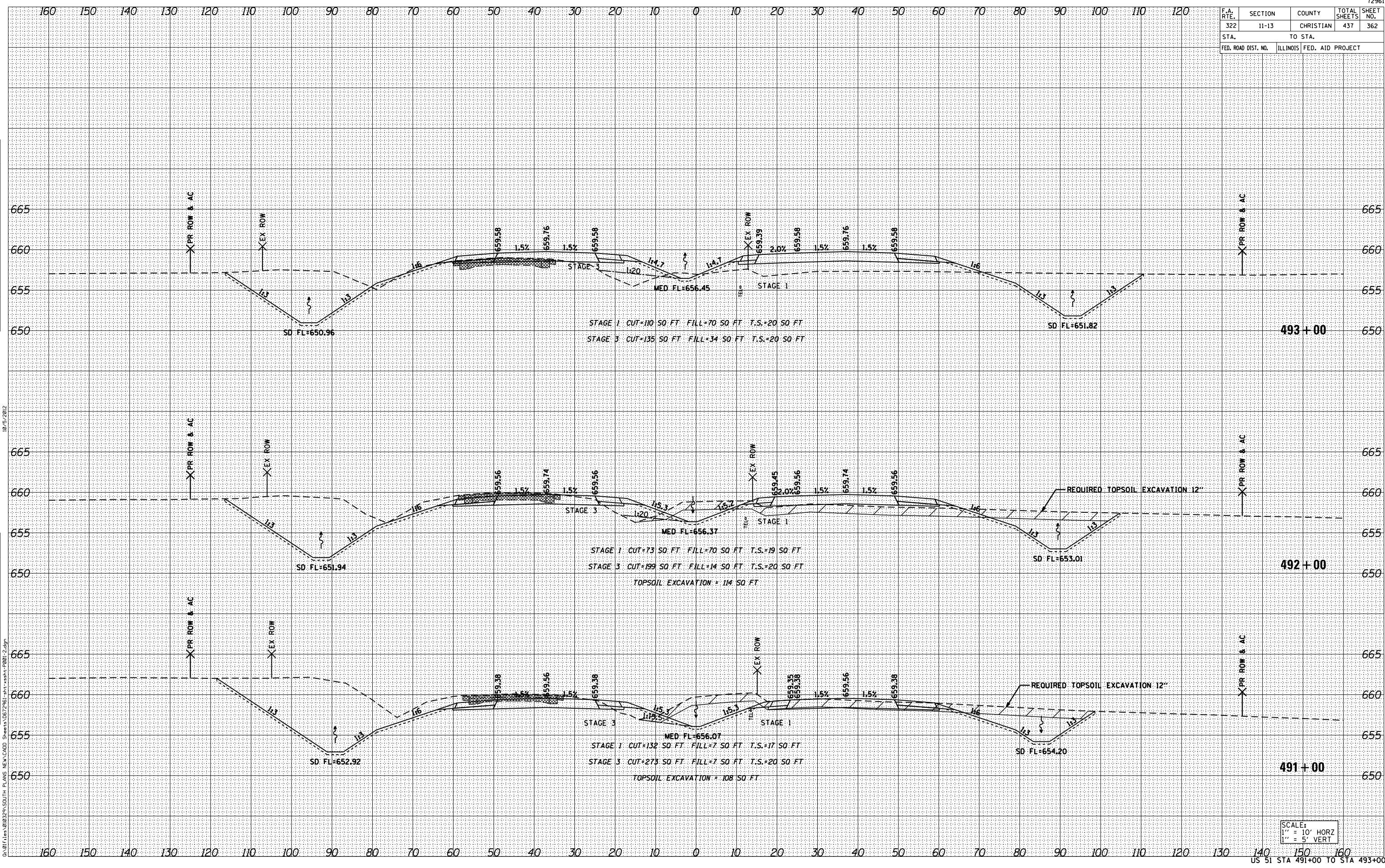
10/9/2012
 G:\11_Les\010229\SDTH PLANS NEW\CADD Sheets\067961-shr-rsah-p001-2.dgn

F.A. RTE.	SECTION	COUNTY	TOTAL SHEETS	SHEET NO.
322	11-13	CHRISTIAN	437	362
STA.		TO STA.		
FED. ROAD DIST. NO.	ILLINOIS	FED. AID PROJECT		

BY	DATE

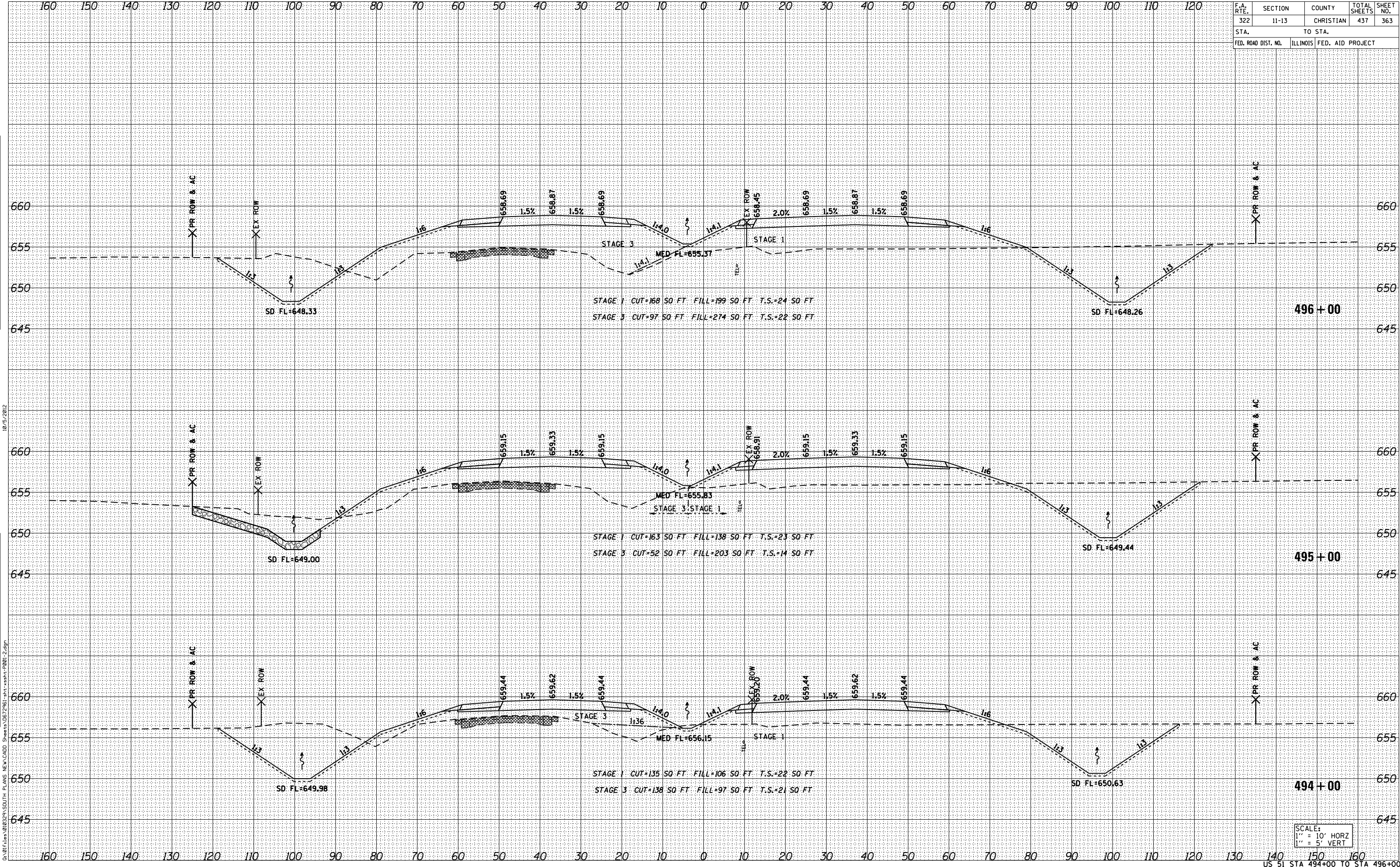
BY	DATE

10/05/2012
 ORIGINAL SURVEYED BY DATE
 SURVEYED BY DATE
 NOTE BOOK NO.
 TEMPLATE AREAS CHECKED
 AREAS CHECKED



SCALE:
 1" = 10' HORZ
 1" = 5' VERT

F.A. RTE.	SECTION	COUNTY	TOTAL SHEETS	SHEET NO.
322	11-13	CHRISTIAN	437	363
STA.		TO STA.		
FED. ROAD DIST. NO.	ILLINOIS	FED. AID PROJECT		



SCALE:
 1" = 10' HORZ
 1" = 5' VERT

FINAL SURVEY	DATE
SURVEYED	BY
NOTE BOOK	
TEMPLATE	
AREAS	
CHECKED	
NO.	

ORIGINAL SURVEY	DATE
SURVEYED	BY
NOTE BOOK	
TEMPLATE	
AREAS	
CHECKED	
NO.	

10/5/2012
 G:\11\110123\1\SDTH PLANS NEW\CADD Sheets\067961-11\110123-110123.dgn

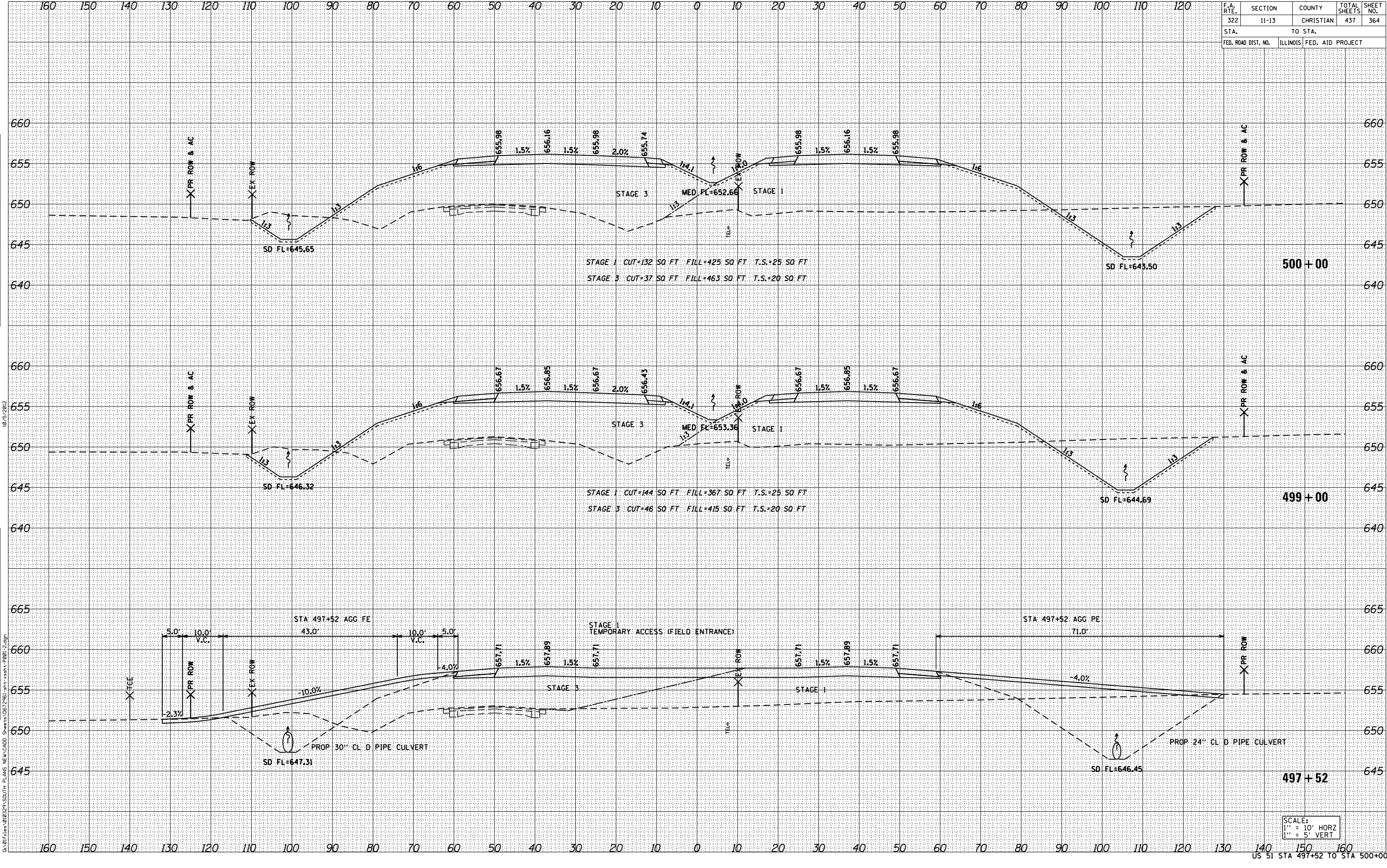
F.A. RTE.	SECTION	COUNTY	TOTAL SHEETS	SHEET NO.
322	11-13	CHRISTIAN	437	364
STA.		TO STA.		
FED. ROAD DIST. NO.	ILLINOIS	FED. AID PROJECT		

DATE	BY

NO.	AREAS CHECKED

DATE	BY

NO.	AREAS CHECKED



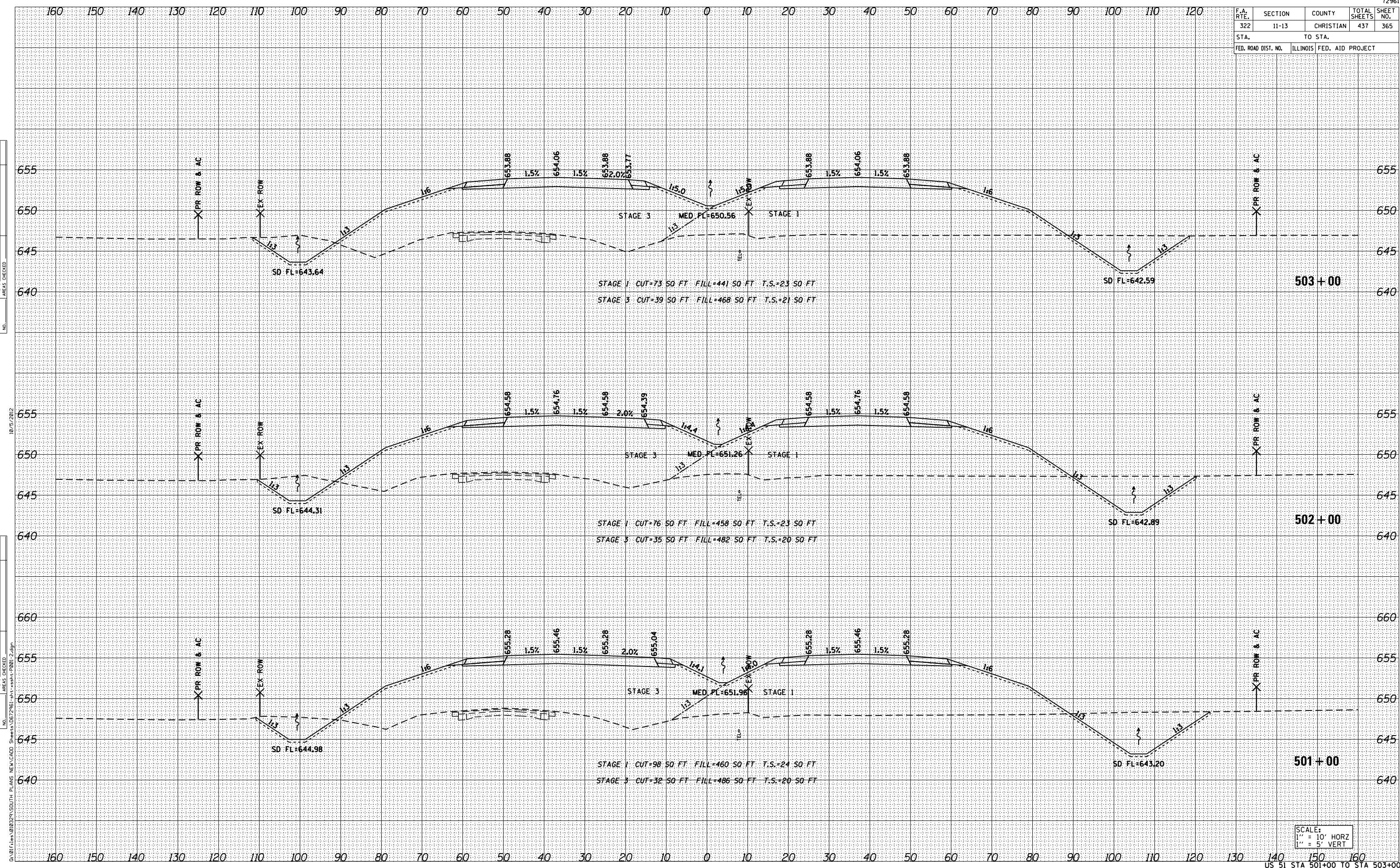
SCALE:
 1" = 10' HORZ
 1" = 5' VERT

G:\017\1es\01823\SDTH PLANS NEW\CADD Sheets\067961-sh1-ssah-P001-2.dgn

F.A. RTE.	SECTION	COUNTY	TOTAL SHEETS	SHEET NO.
322	11-13	CHRISTIAN	437	365
STA.		TO STA.		
FED. ROAD DIST. NO.		ILLINOIS	FED. AID PROJECT	

DATE	BY

DATE	BY

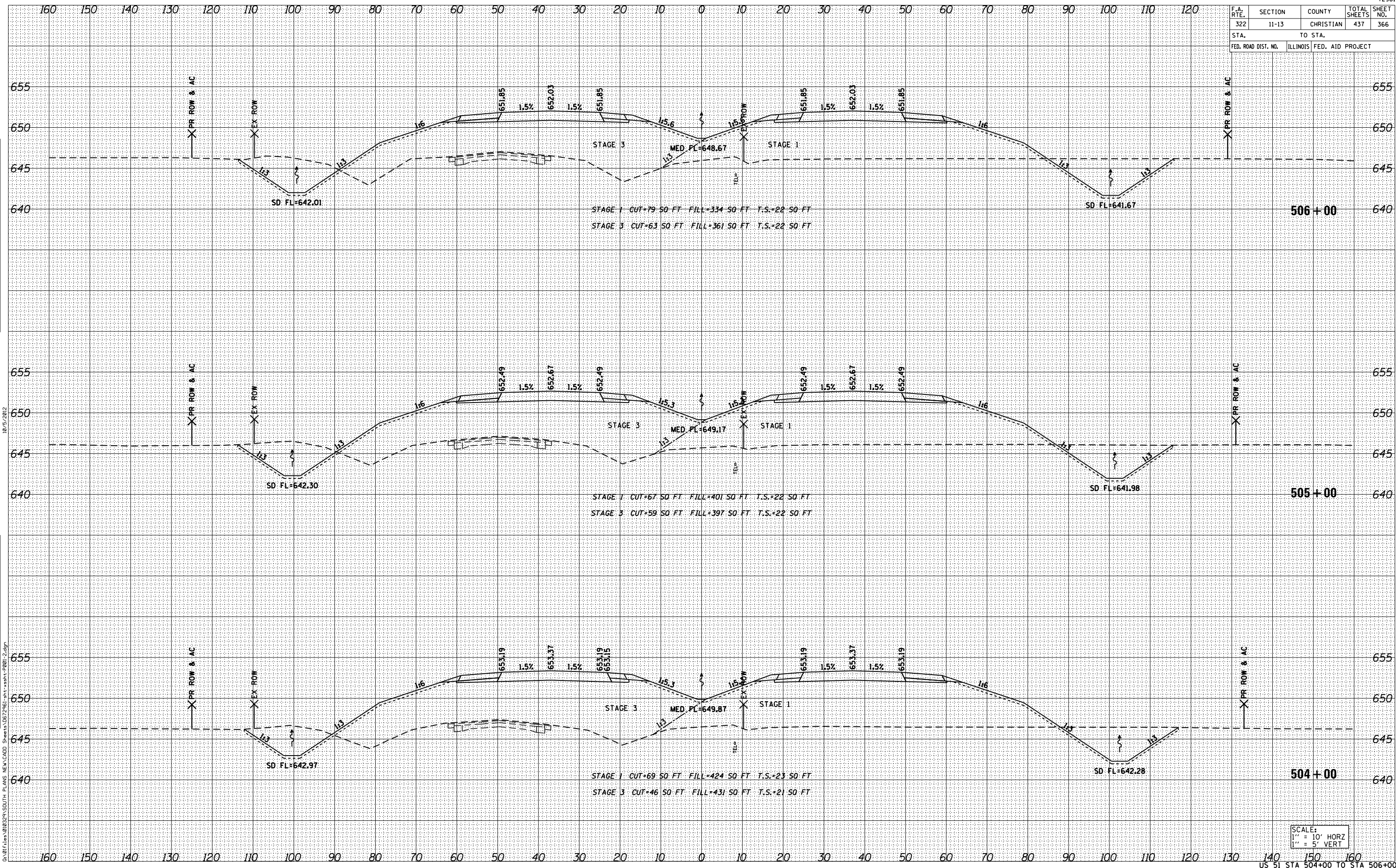


10/5/2012

G:\011\res\010329\SDTH PLANS NEW\CADD Sheets\067961-int\ssht-PR01-2.dgn

SCALE:
1" = 10' HORZ
1" = 5' VERT

F.A. RTE.	SECTION	COUNTY	TOTAL SHEETS	SHEET NO.
322	11-13	CHRISTIAN	437	366
STA. TO STA.				
FED. ROAD DIST. NO.	ILLINOIS	FED. AID PROJECT		



DATE: _____ BY: _____

FINAL SURVEY _____

NOTE BOOK _____

NO. _____

SURVEYED _____

TEMPLATE _____

AREAS CHECKED _____

DATE: _____ BY: _____

ORIGINAL SURVEY _____

NOTE BOOK _____

NO. _____

SURVEYED _____

TEMPLATE _____

AREAS CHECKED _____

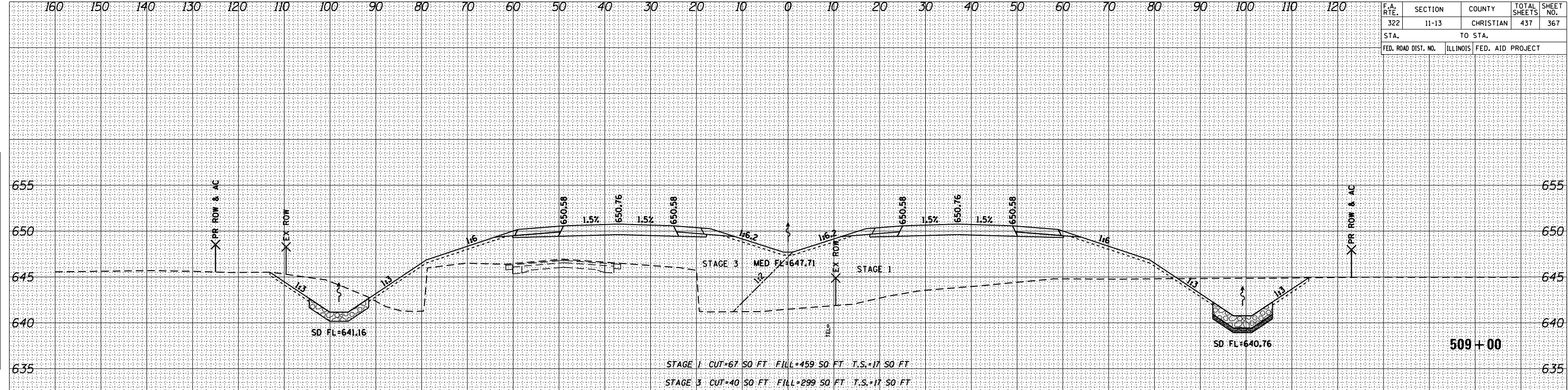
SCALE:
 1" = 10' HORZ
 1" = 5' VERT

D:\01\11es\010123\1\504TH PLANS NEW\CADD Sheets\057961-11t\ssht-11P01-2.dgn

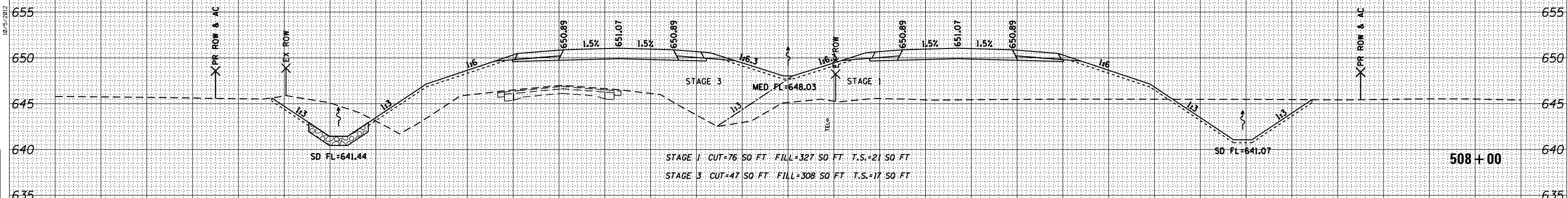
US 51 STA 504+00 TO STA 506+00

F.A. RTE.	SECTION	COUNTY	TOTAL SHEETS	SHEET NO.
322	11-13	CHRISTIAN	437	367
STA.		TO STA.		
FED. ROAD DIST. NO.		ILLINOIS FED. AID PROJECT		

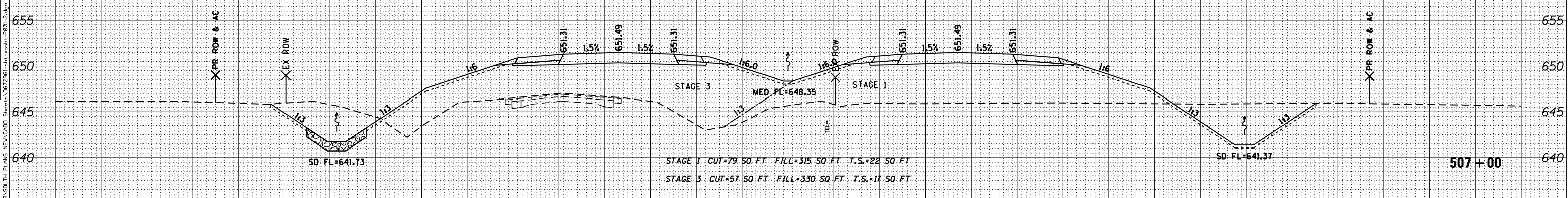
DATE: _____
 BY: _____
 SURVEYED: _____
 CHECKED: _____
 ORIGINAL: _____
 NO. _____



DATE: _____
 BY: _____
 SURVEYED: _____
 CHECKED: _____
 ORIGINAL: _____
 NO. _____

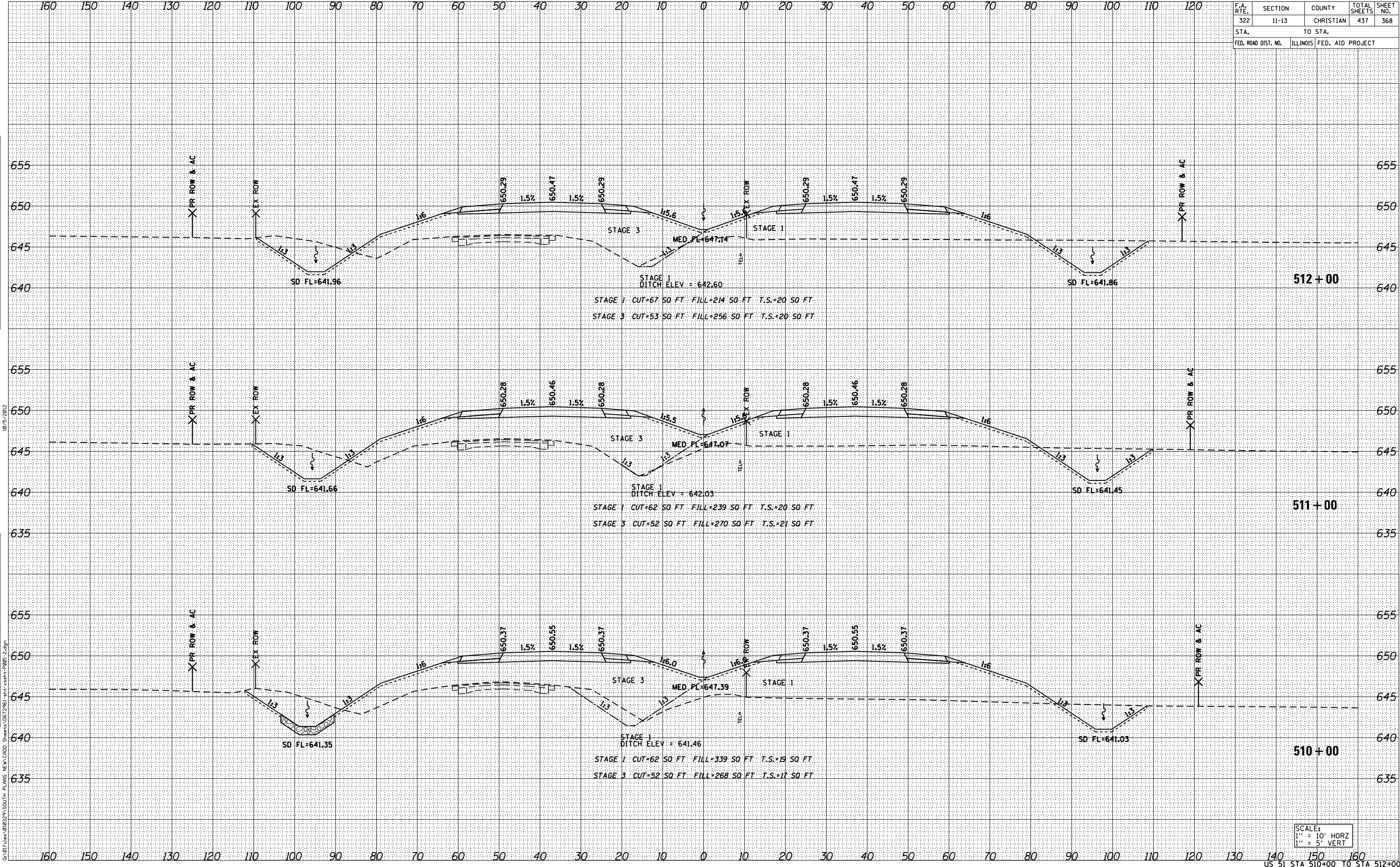


DATE: _____
 BY: _____
 SURVEYED: _____
 CHECKED: _____
 ORIGINAL: _____
 NO. _____



SCALE:
 1" = 10' HORZ
 1" = 5' VERT

F.A. RTE.	SECTION	COUNTY	TOTAL SHEETS	SHEET NO.
322	11-13	CHRISTIAN	437	368
STA. TO STA.				
FED. ROAD DIST. NO.			ILLINOIS FED. AID PROJECT	



FINAL SURVEY	DATE
SURVEYED	BY
NOTE BOOK	
TEMPLATE	
AREAS CHECKED	
NO.	

ORIGINAL SURVEY	DATE
SURVEYED	BY
NOTE BOOK	
TEMPLATE	
AREAS CHECKED	
NO.	

G:\017iles\01823\50TH PLANS NEW\CADD Sheets\087981-11-13\shh-P001-2.dgn

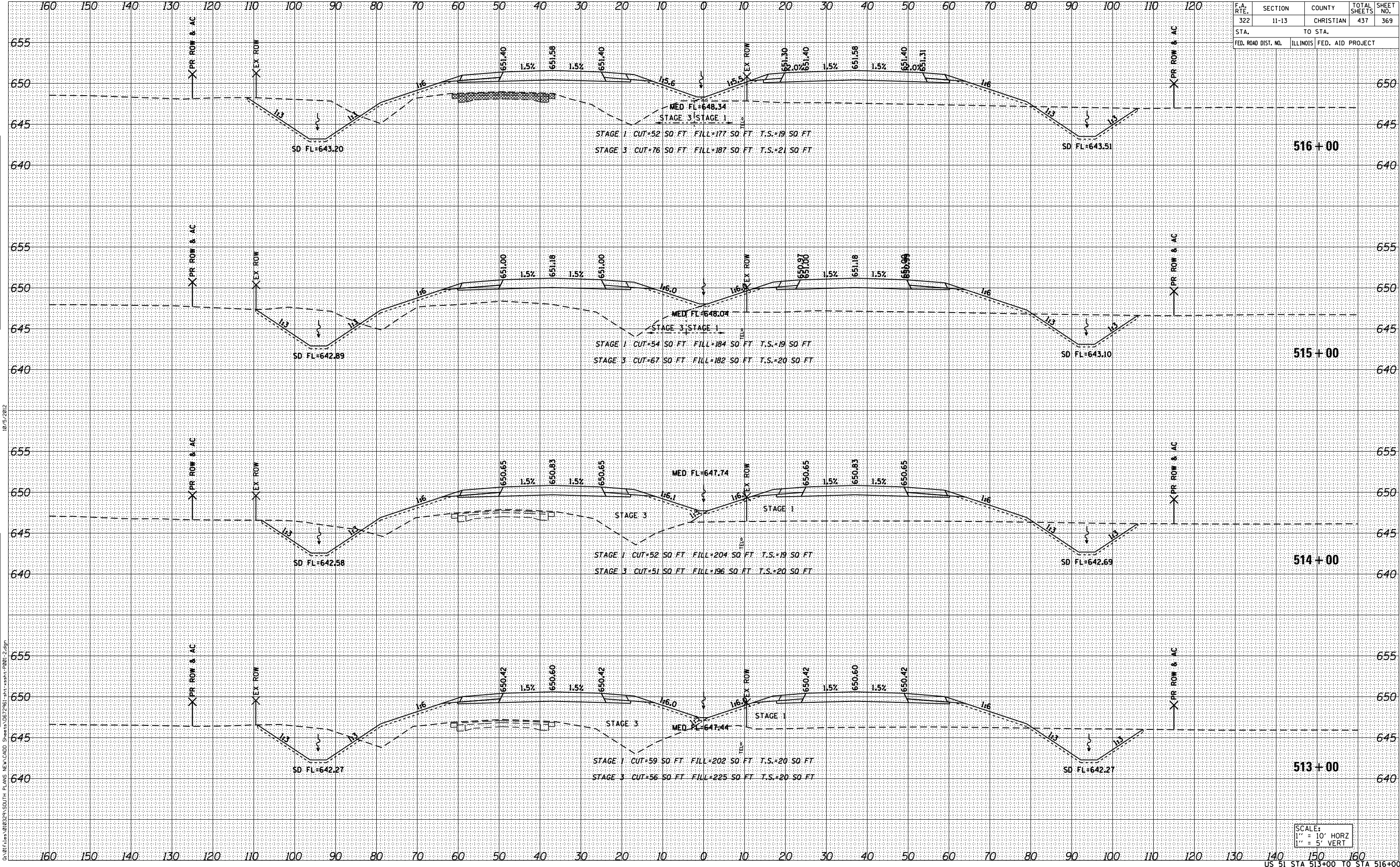
SCALE:
1" = 10' HORZ
1" = 5' VERT

US 51 STA 510+00 TO STA 512+00

F.A. RTE.	SECTION	COUNTY	TOTAL SHEETS	SHEET NO.
322	11-13	CHRISTIAN	437	369
STA.		TO STA.		
FED. ROAD DIST. NO.		ILLINOIS FED. AID PROJECT		

DATE	BY

DATE	BY

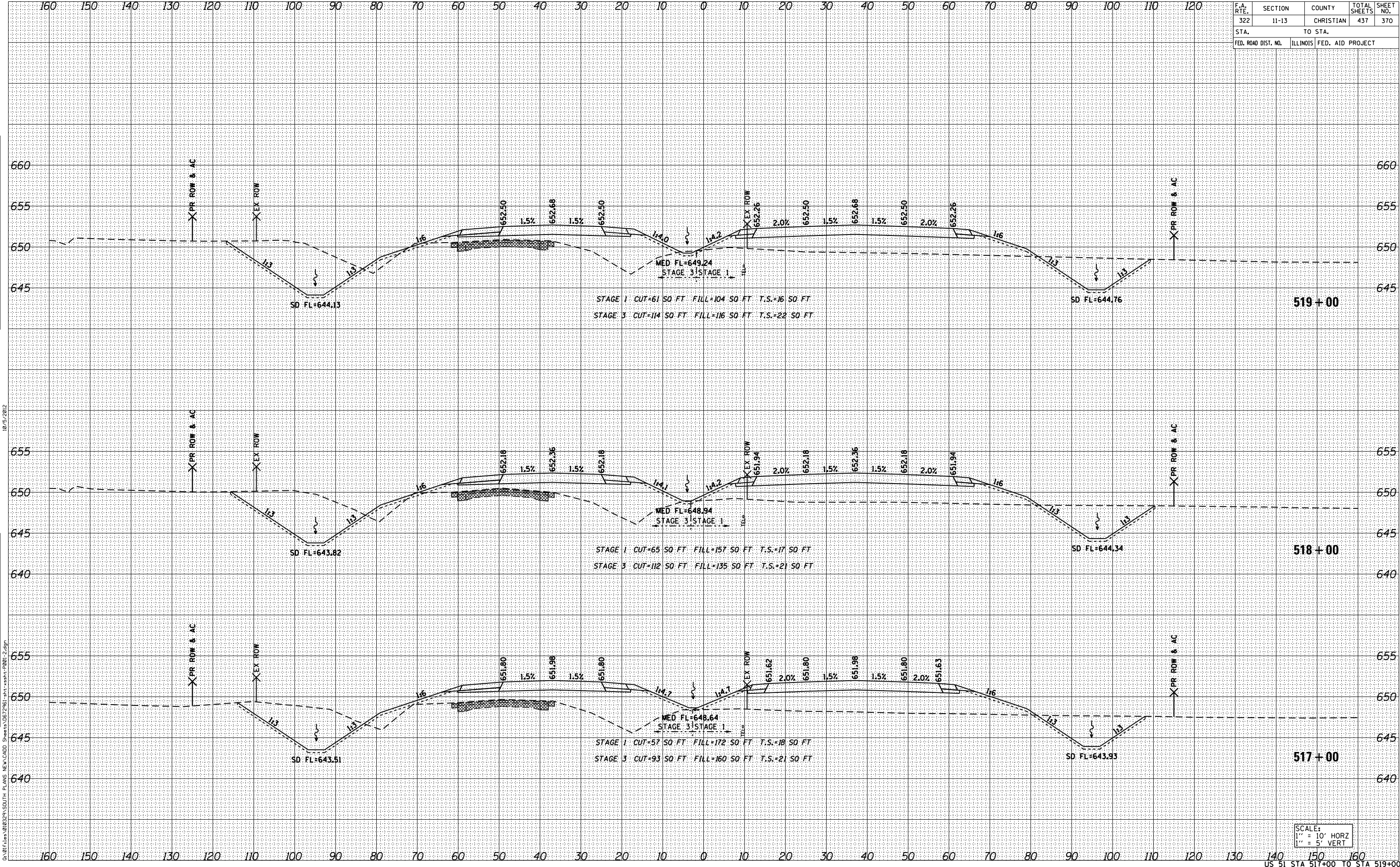


10/05/2012

D:\011\11-01122\13\SDTH PLANS NEW\CADD Sheets\067961-11-13\shh-P001-2.dgn

SCALE:
 1" = 10' HORZ
 1" = 5' VERT

F.A. RTE.	SECTION	COUNTY	TOTAL SHEETS	SHEET NO.
322	11-13	CHRISTIAN	437	370
STA. TO STA.				
FED. ROAD DIST. NO.	ILLINOIS	FED. AID PROJECT		



SCALE:
 1" = 10' HORZ
 1" = 5' VERT

FINAL SURVEY DATE

BY	
DATE	
SURVEYED	
TEMPLATE	
AREAS CHECKED	
NO.	

ORIGINAL SURVEY DATE

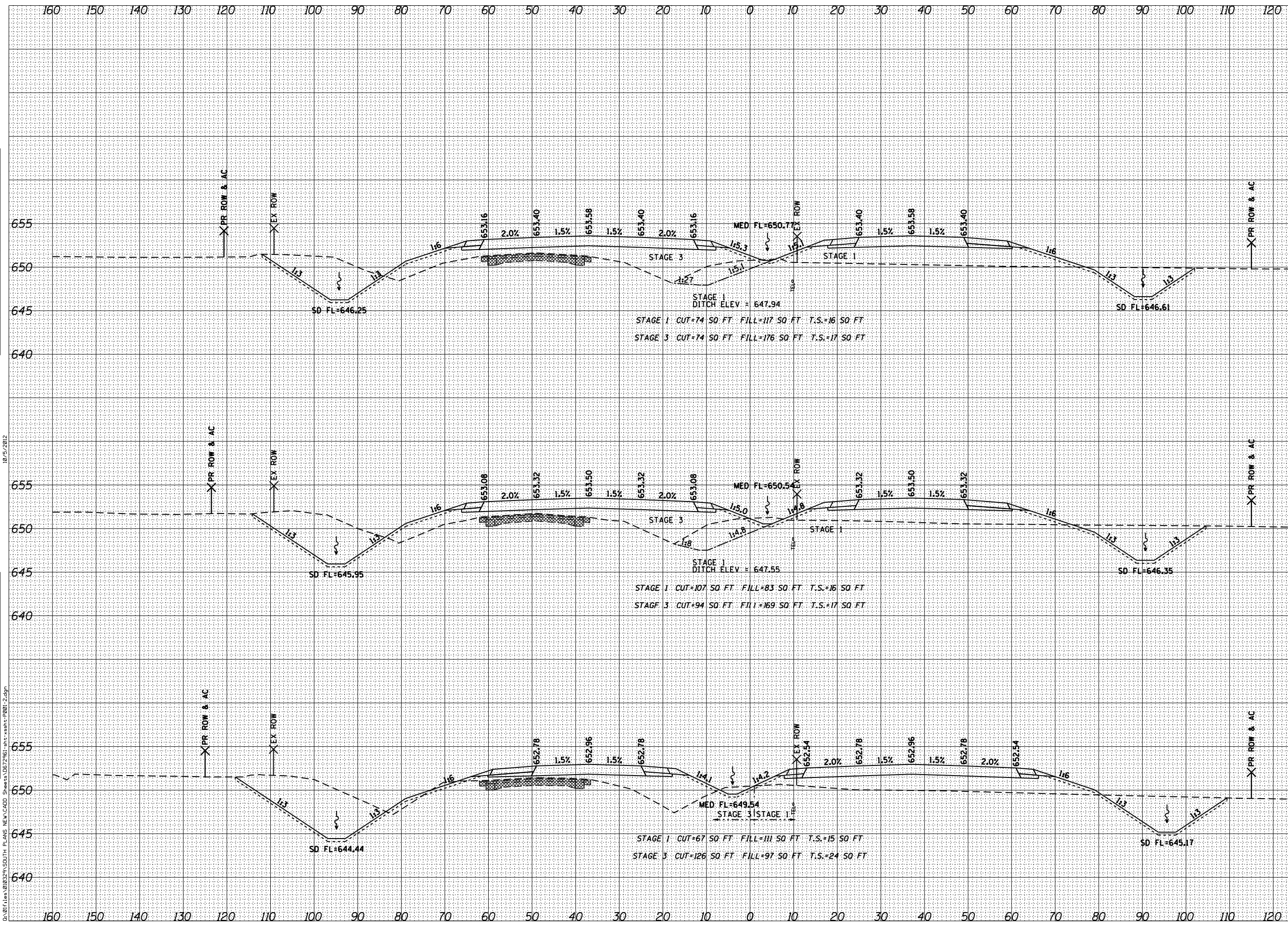
BY	
DATE	
SURVEYED	
TEMPLATE	
AREAS CHECKED	
NO.	

10/5/2012
 G:\111\01632\50TH PLANS NEW\CADD Sheets\067961-11-13\ssht-11-13.dgn

F.A. RTE.	SECTION	COUNTY	TOTAL SHEETS	SHEET NO.
322	11-13	CHRISTIAN	437	371
STA.	TO STA.			
FED. ROAD DIST. NO.	ILLINOIS	FED. AID PROJECT		

DATE	BY

DATE	BY



10/05/2012
 ORIGINAL SURVEY TEMPLATE AREAS CHECKED
 SURVEYED FILE TEMPLATE AREAS CHECKED
 DATE BY

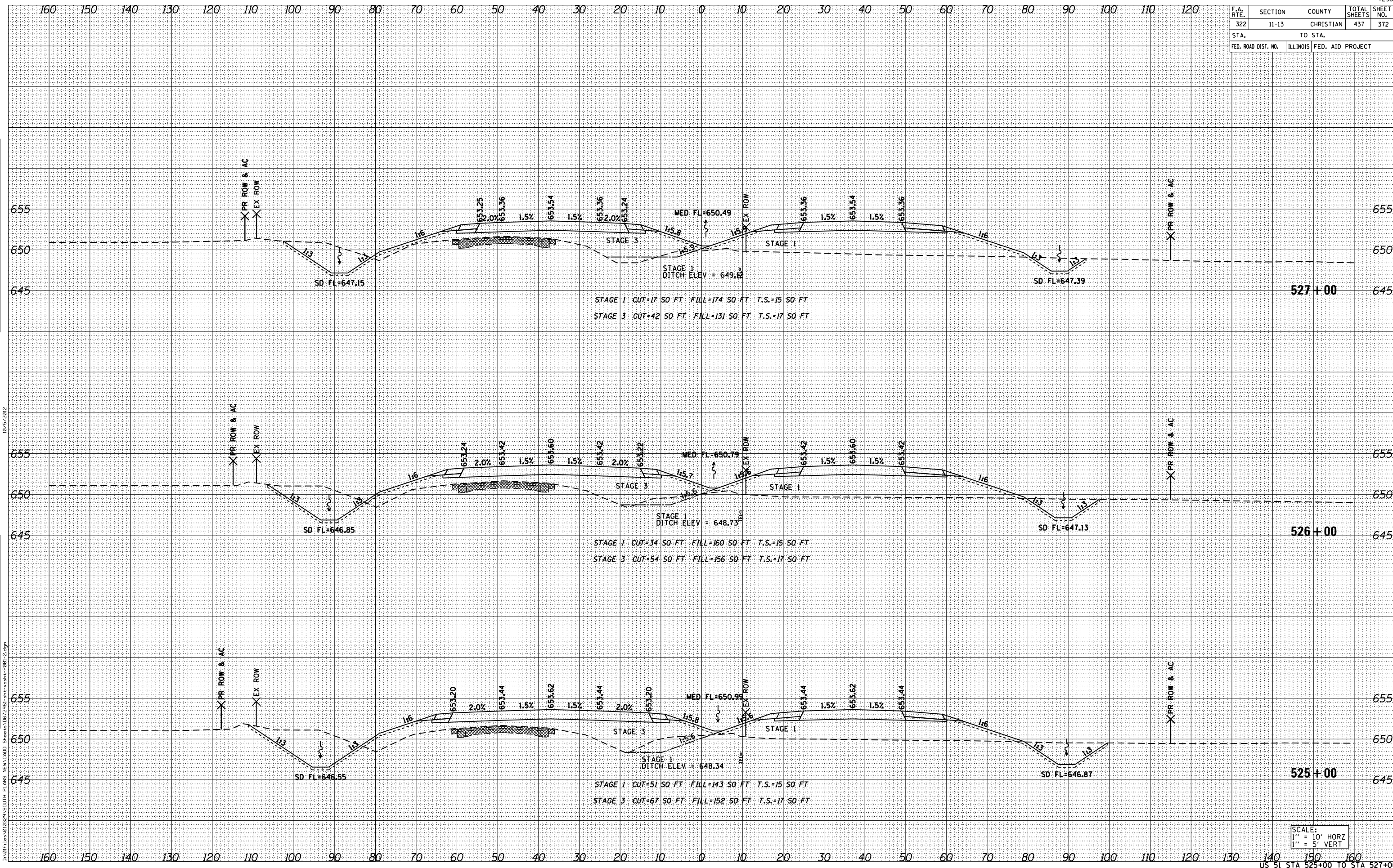
STAGE 1 CUT=74 SO FT FILL=117 SO FT T.S.=16 SO FT
 STAGE 3 CUT=74 SO FT FILL=176 SO FT T.S.=17 SO FT

STAGE 1 CUT=107 SO FT FILL=83 SO FT T.S.=16 SO FT
 STAGE 3 CUT=94 SO FT FILL=169 SO FT T.S.=17 SO FT

STAGE 1 CUT=67 SO FT FILL=111 SO FT T.S.=15 SO FT
 STAGE 3 CUT=126 SO FT FILL=97 SO FT T.S.=24 SO FT

SCALE:
 1" = 10' HORZ
 1" = 5' VERT

F.A. RTE.	SECTION	COUNTY	TOTAL SHEETS	SHEET NO.
322	11-13	CHRISTIAN	437	372
STA.		TO STA.		
FED. ROAD DIST. NO.		ILLINOIS FED. AID PROJECT		



SCALE:
 1" = 10' HORZ
 1" = 5' VERT

FINAL SURVEY NO. _____

DATE _____

BY _____

NO. _____

AREAS CHECKED _____

AREAS CHECKED _____

AREAS CHECKED _____

ORIGINAL SURVEY NO. _____

DATE _____

BY _____

NO. _____

AREAS CHECKED _____

AREAS CHECKED _____

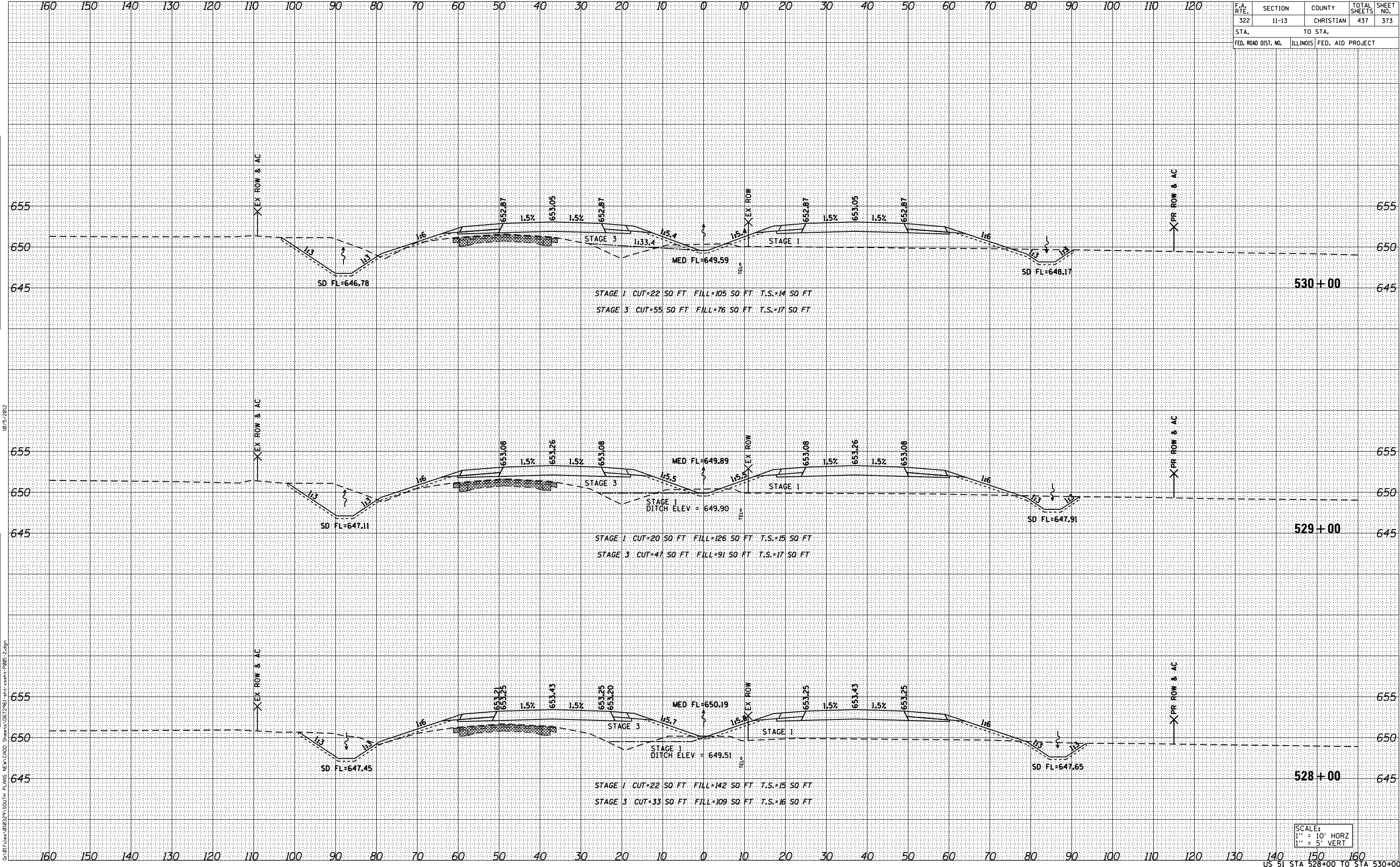
AREAS CHECKED _____

D:\01\11\011329\525+00\TH PLANS NEW\CADD Sheets\067961-11-13\asht-1\p001_2.dgn

F.A. RTE.	SECTION	COUNTY	TOTAL SHEETS	SHEET NO.
322	11-13	CHRISTIAN	437	373
STA.		TO STA.		
FED. ROAD DIST. NO.	ILLINOIS	FED. AID PROJECT		

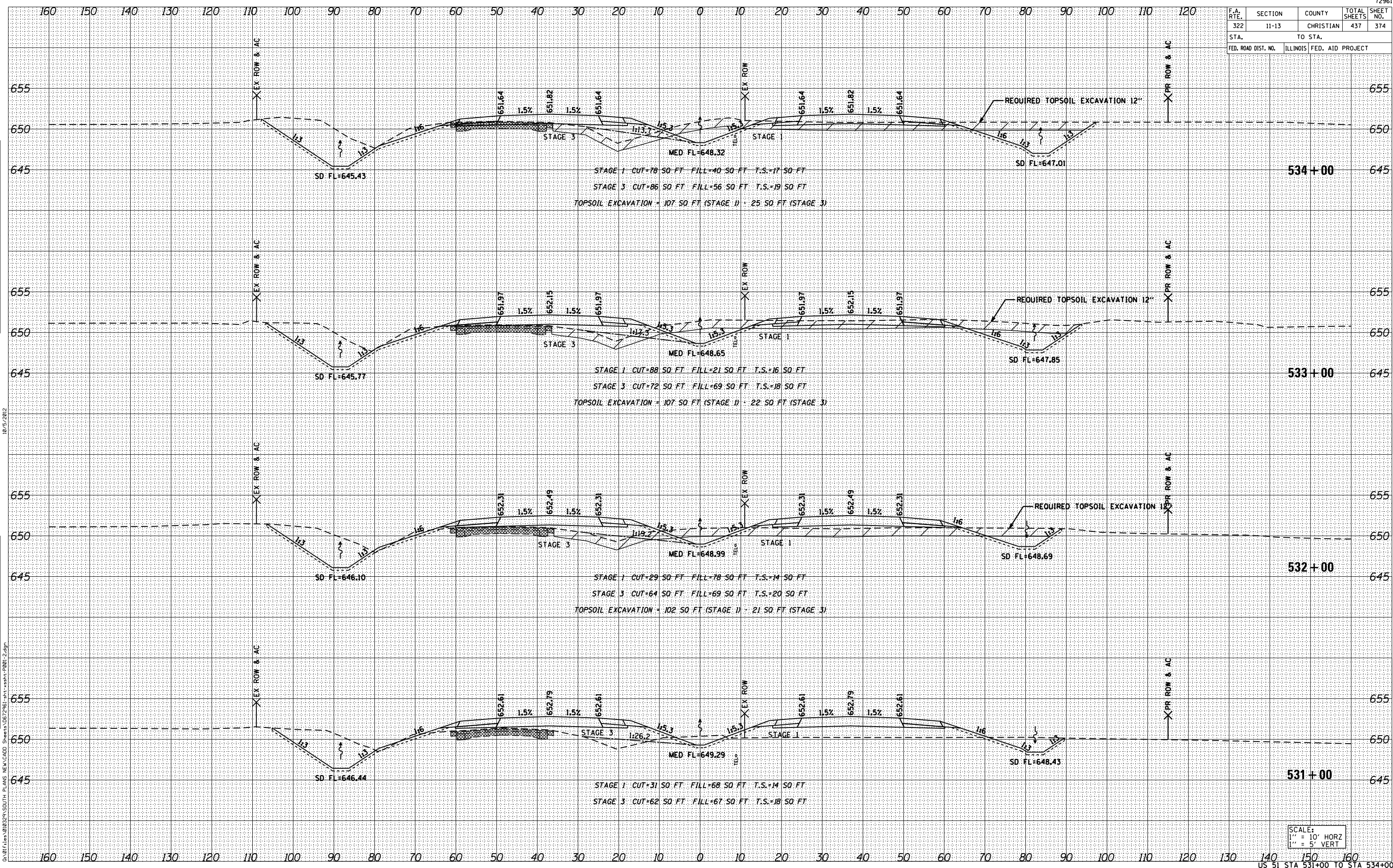
DATE	BY
NO.	
AREAS CHECKED	
AREAS	
TEMPLATE	
NOTE BOOK	
NO.	
FINAL SURVEY	

DATE	BY
NO.	
AREAS CHECKED	
AREAS	
TEMPLATE	
NOTE BOOK	
NO.	
ORIGINAL SURVEY	



SCALE:
 1" = 10' HORZ
 1" = 5' VERT

F.A. RTE.	SECTION	COUNTY	TOTAL SHEETS	SHEET NO.
322	11-13	CHRISTIAN	437	374
STA.		TO STA.		
FED. ROAD DIST. NO.		ILLINOIS FED. AID PROJECT		



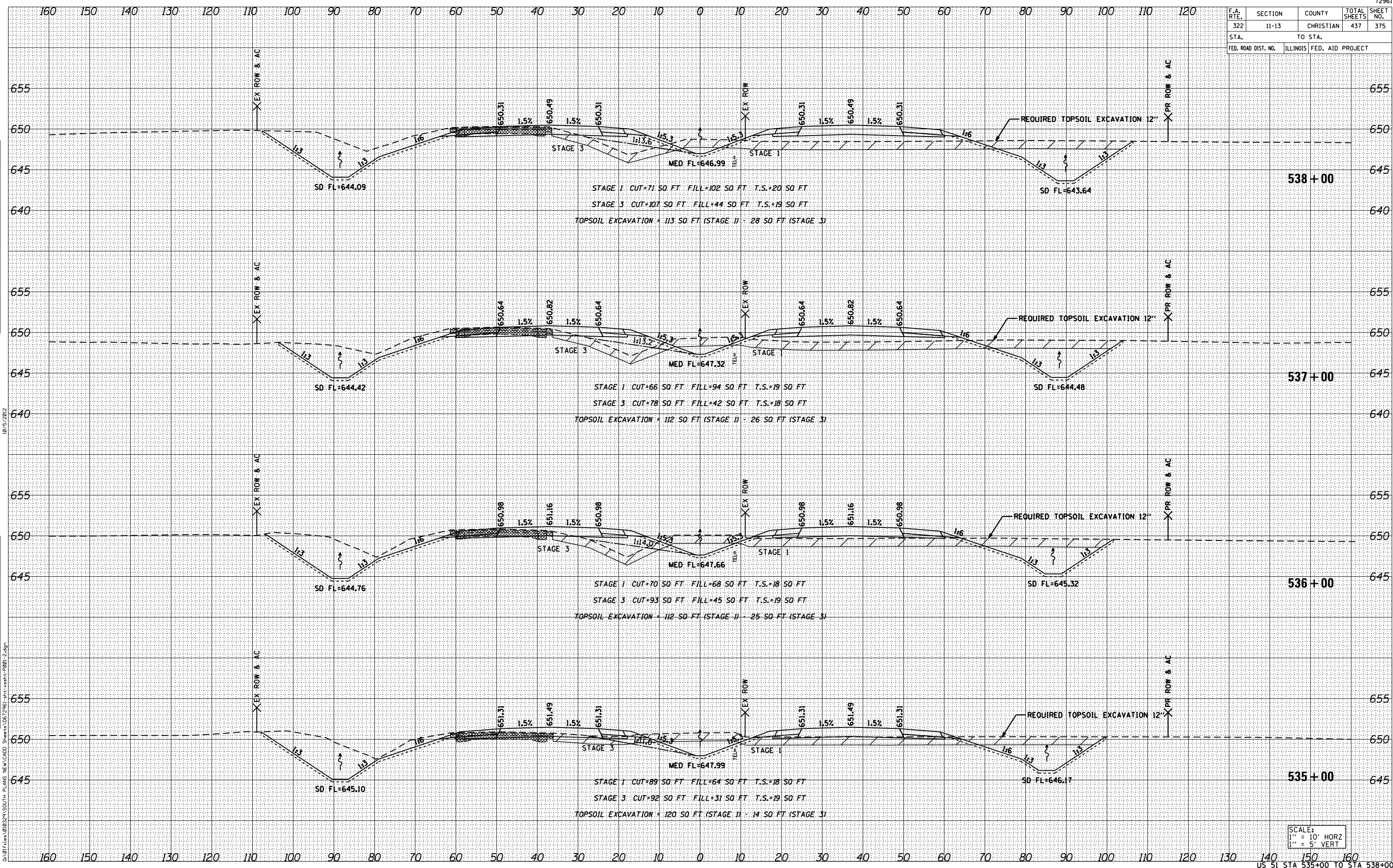
DATE	BY

DATE	BY

10/05/2012
 ORIGINAL SURVEY
 SURVEYED
 NOTE BOOK
 TEMPLATE
 AREAS
 AREAS CHECKED

SCALE:
 1" = 10' HORZ
 1" = 5' VERT

F.A. RTE.	SECTION	COUNTY	TOTAL SHEETS	SHEET NO.
322	11-13	CHRISTIAN	437	375
STA.		TO STA.		
FED. ROAD DIST. NO.		ILLINOIS FED. AID PROJECT		



DATE	BY

DATE	BY

DATE	BY

10/05/2012
 ORIGINAL SURVEY
 SURVEYED
 NOTE BOOK
 TEMPLATE
 AREAS
 CHECKED
 NO.

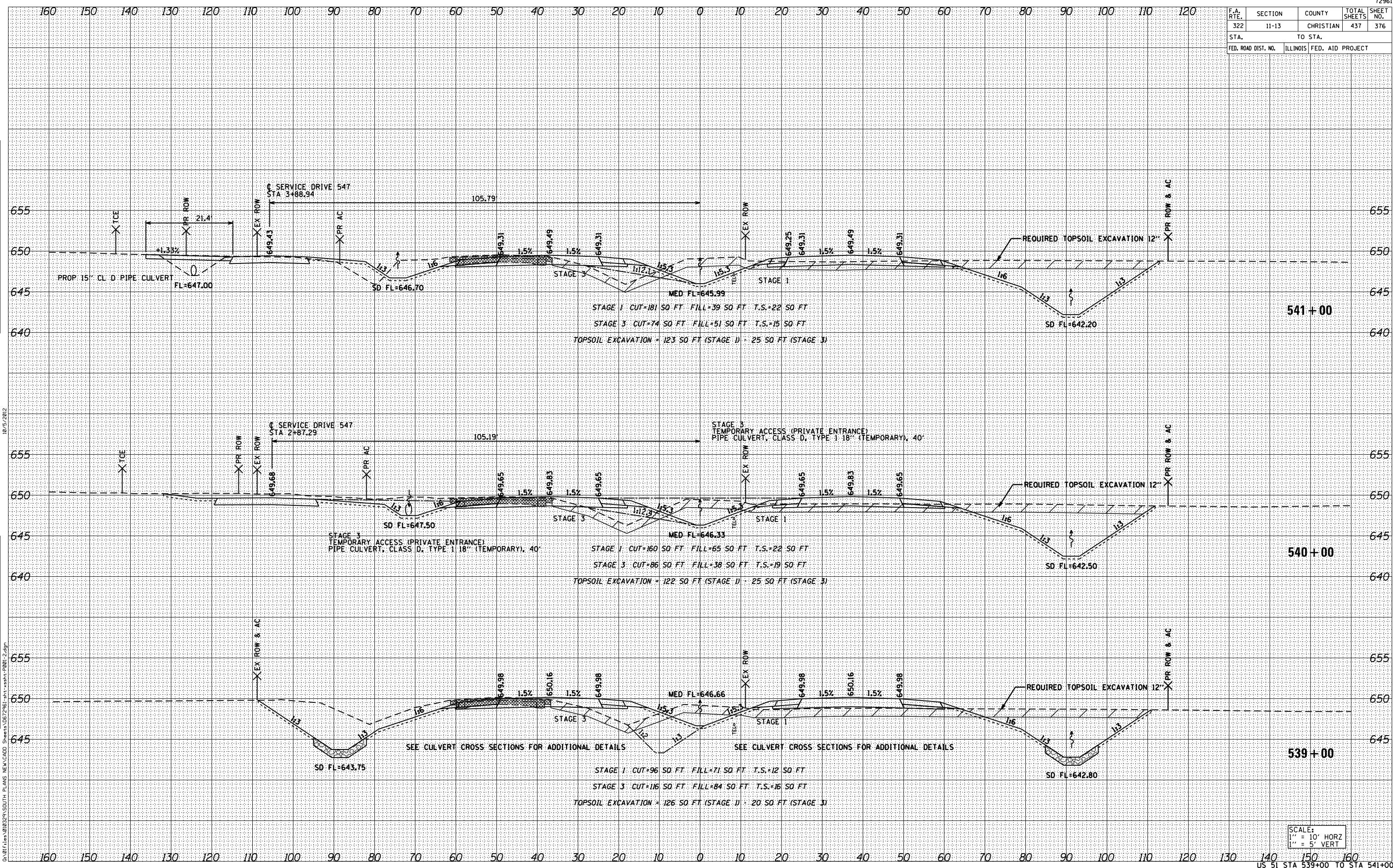
SCALE:
 1" = 10' HORIZ
 1" = 5' VERT

F.A. RTE.	SECTION	COUNTY	TOTAL SHEETS	SHEET NO.
322	11-13	CHRISTIAN	437	376
STA.	TO STA.			
FED. ROAD DIST. NO.	ILLINOIS FED. AID PROJECT			

DATE	BY

DATE	BY

0:\01\11-01\01329\SDTH PLANS NEW\CADD Sheets\067961-311\ssahs-1P01-2.dgn



SCALE:
 1" = 10' HORZ
 1" = 5' VERT

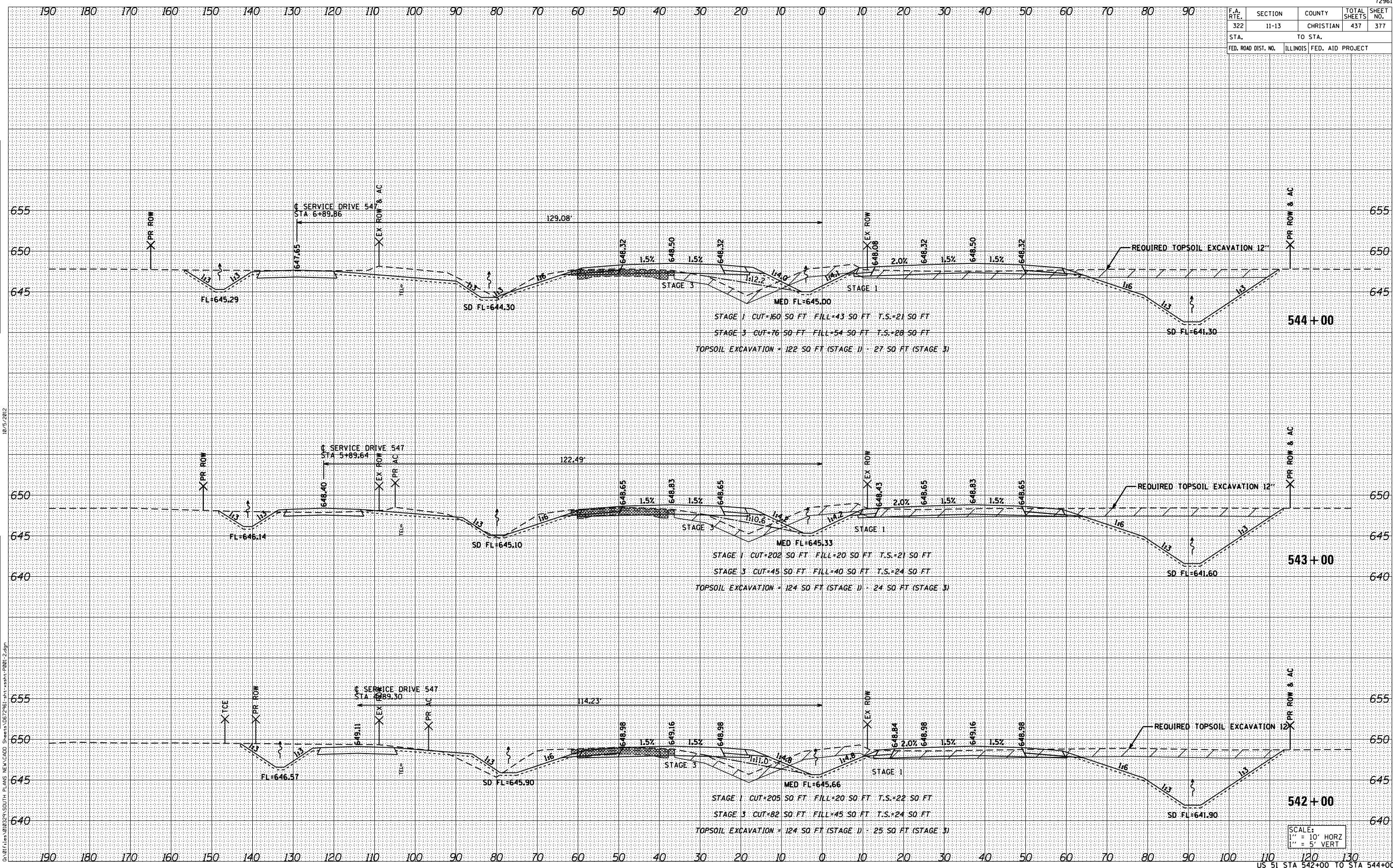
US 51 STA 539+00 TO STA 541+00

F.A. RTE.	SECTION	COUNTY	TOTAL SHEETS	SHEET NO.
322	11-13	CHRISTIAN	437	377
STA.		TO STA.		
FED. ROAD DIST. NO.		ILLINOIS FED. AID PROJECT		

DATE	
BY	
SURVEYED	
FINAL	
NO. _____	
AREAS CHECKED	
TEMPLATE	
NOTE BOOK	

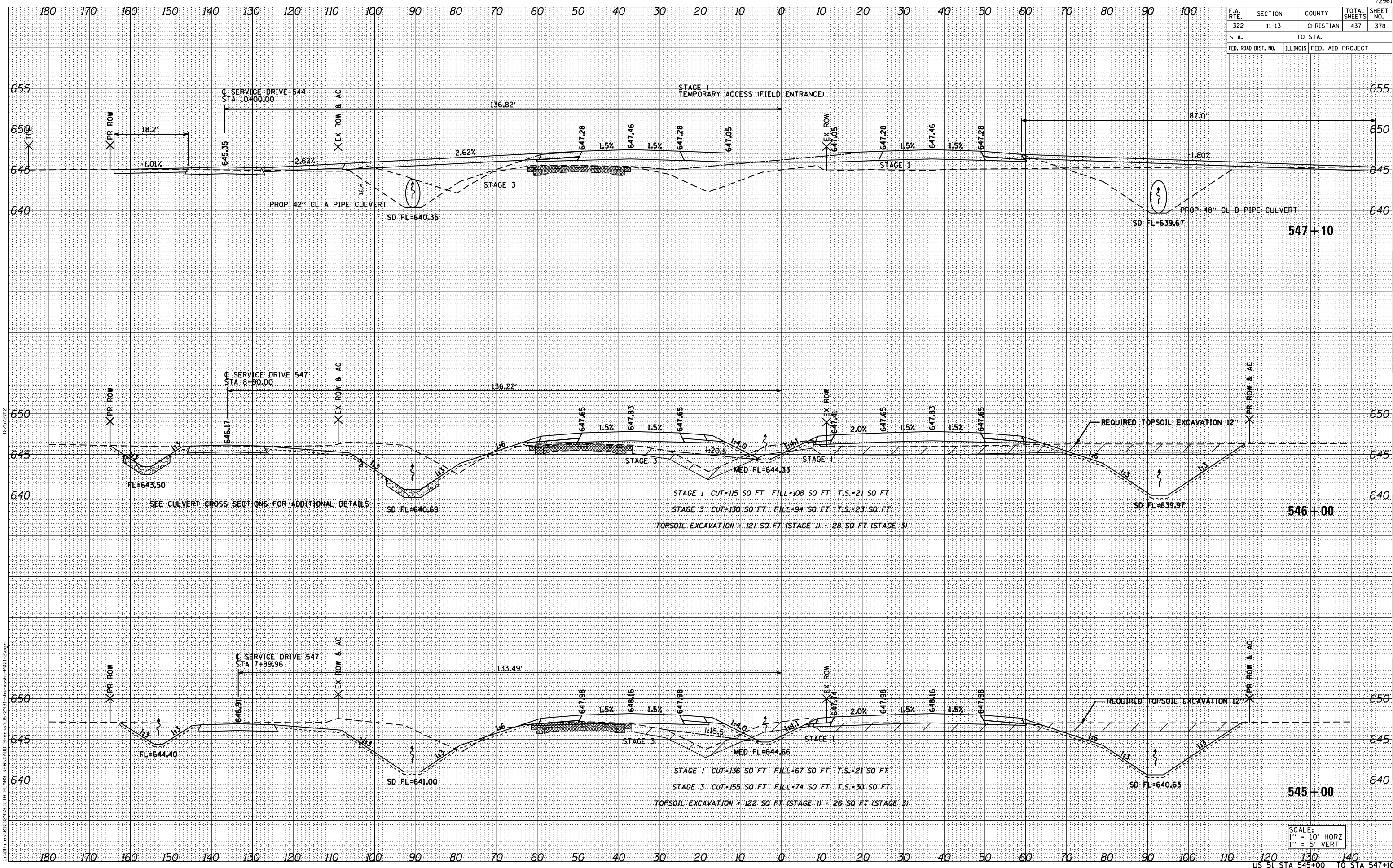
DATE	
BY	
SURVEYED	
ORIGINAL	
NO. _____	
AREAS CHECKED	
TEMPLATE	
NOTE BOOK	

DATE	
BY	
SURVEYED	
ORIGINAL	
NO. _____	
AREAS CHECKED	
TEMPLATE	
NOTE BOOK	



SCALE:
1" = 10' HORZ
1" = 5' VERT

F.A. RTE.	SECTION	COUNTY	TOTAL SHEETS	SHEET NO.
322	11-13	CHRISTIAN	437	378
STA.		TO STA.		
FED. ROAD DIST. NO.		ILLINOIS FED. AID PROJECT		



DATE	BY
DATE	BY
DATE	BY
DATE	BY
DATE	BY

DATE	BY
DATE	BY
DATE	BY
DATE	BY
DATE	BY

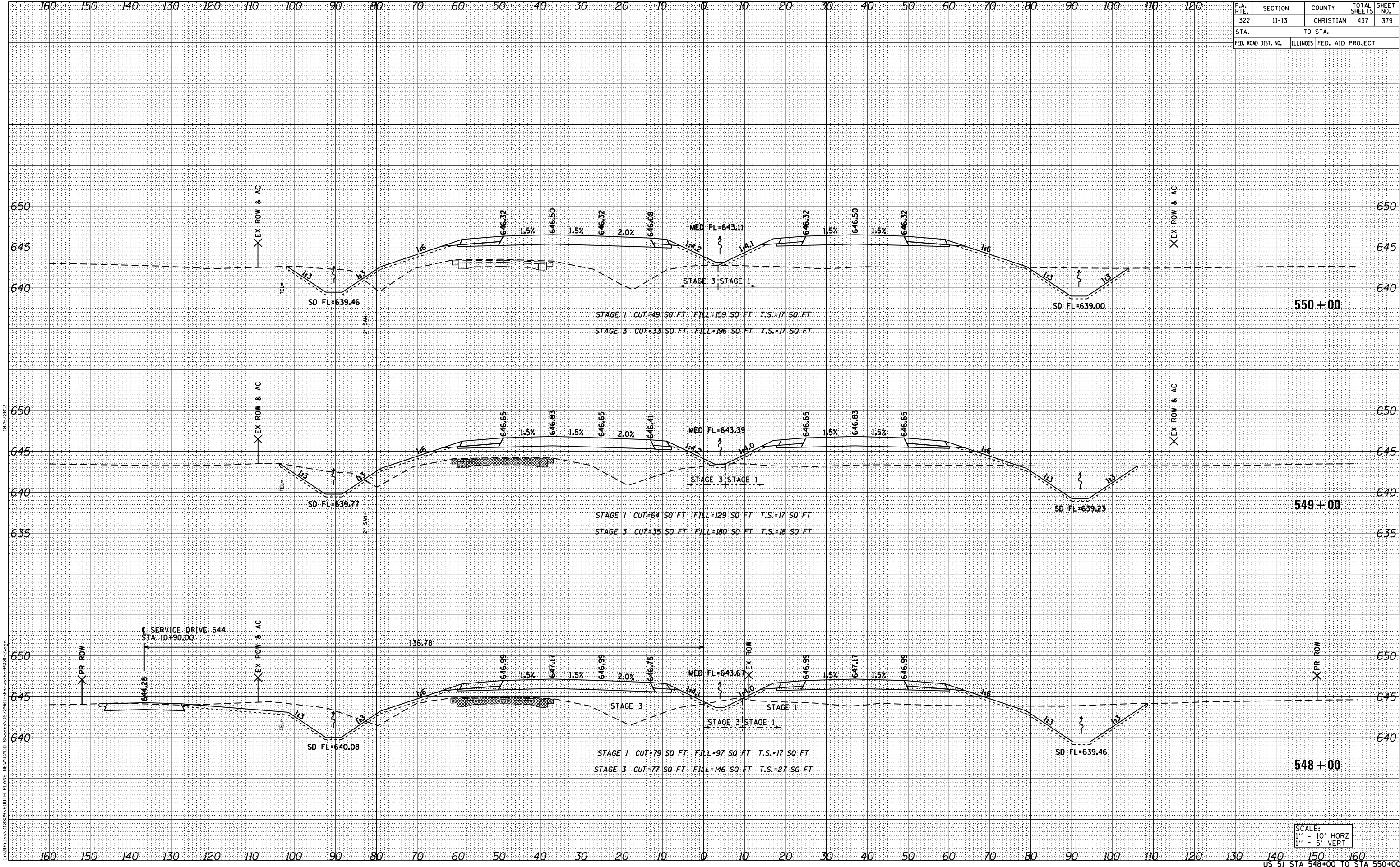
0:\01\11-13\011329\507H PLANS NEW\CADD Sheets\0679961-11-13\shh-P001-2.dgn

SCALE:
1" = 10' HORZ
1" = 5' VERT

F.A. RTE.	SECTION	COUNTY	TOTAL SHEETS	SHEET NO.
322	11-13	CHRISTIAN	437	379
STA.		TO STA.		
FED. ROAD DIST. NO.	ILLINOIS	FED. AID PROJECT		

DATE	BY

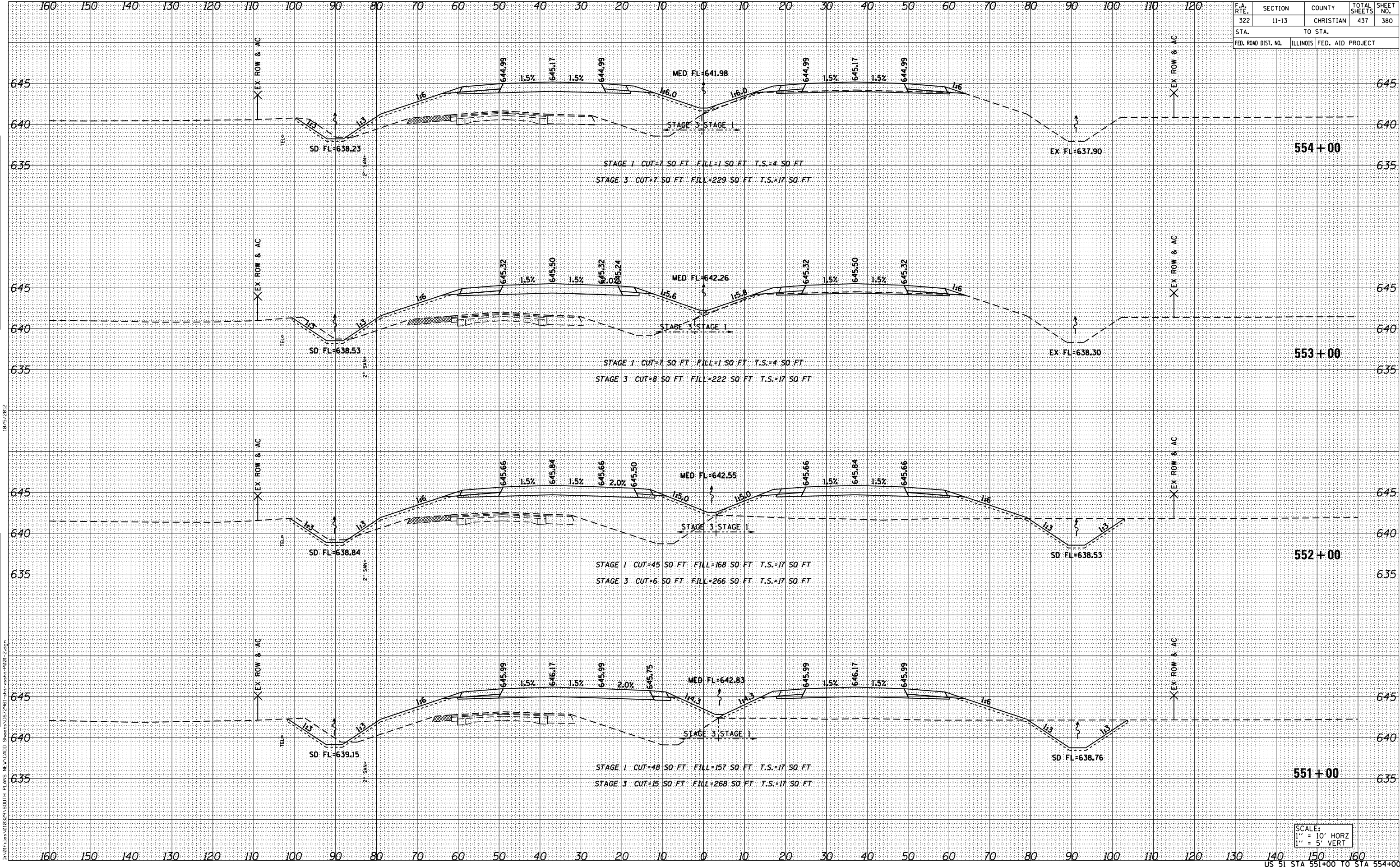
DATE	BY



D:\017\1es\018329\SDTH PLANS NEW\CADD Sheets\057961-11-13\shh-PR01-2.dgn

SCALE:
1" = 10' HORZ
1" = 5' VERT

F.A. RTE.	SECTION	COUNTY	TOTAL SHEETS	SHEET NO.
322	11-13	CHRISTIAN	437	380
STA. TO STA.		ILLINOIS FED. AID PROJECT		



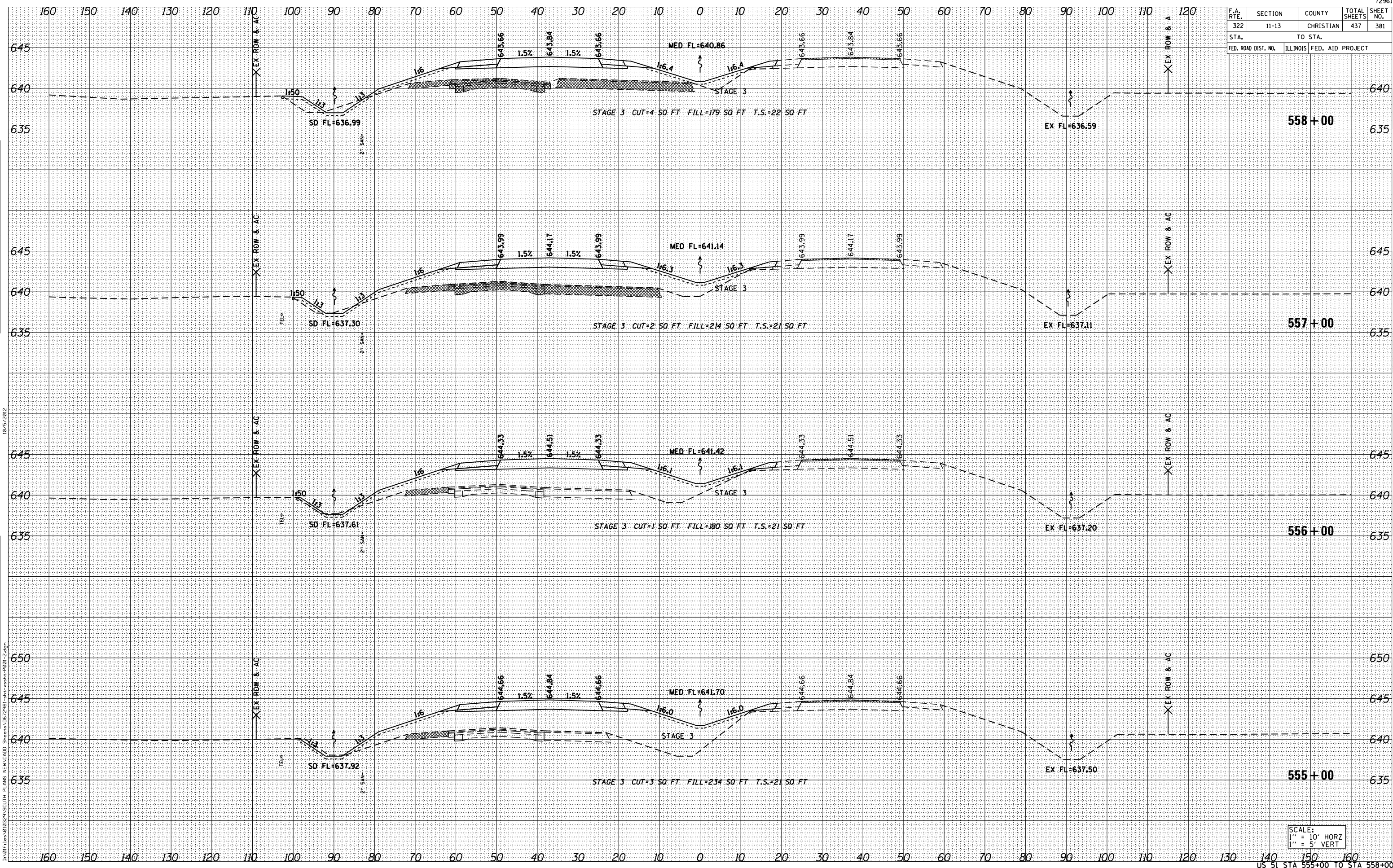
DATE	BY
NO.	

DATE	BY
NO.	

DATE	BY
NO.	

SCALE:
1" = 10' HORZ
1" = 5' VERT

F.A. RTE.	SECTION	COUNTY	TOTAL SHEETS	SHEET NO.
322	11-13	CHRISTIAN	437	381
STA.		TO STA.		
FED. ROAD DIST. NO.		ILLINOIS FED. AID PROJECT		



10/05/2012

FINAL SURVEY	BY	DATE
NOTE BOOK		
AREAS CHECKED		

ORIGINAL SURVEY	BY	DATE
NOTE BOOK		
AREAS CHECKED		

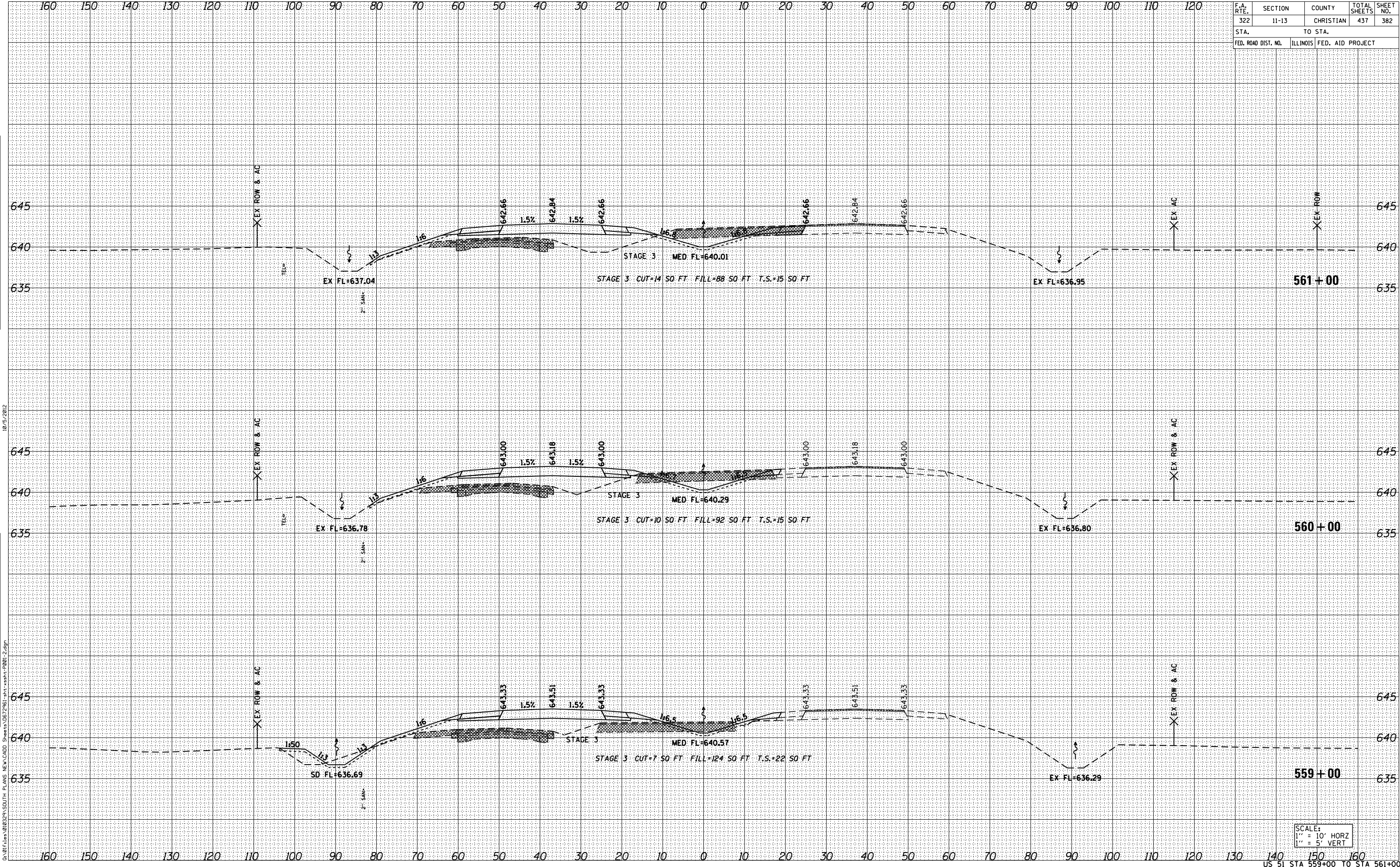
G:\01\110823\150TH PLANS NEW\CADD Sheets\067961-11-13\ssht-381.dgn

SCALE:
1" = 10' HORZ
1" = 5' VERT

F.A. RTE.	SECTION	COUNTY	TOTAL SHEETS	SHEET NO.
322	11-13	CHRISTIAN	437	382
STA. TO STA.				
FED. ROAD DIST. NO.	ILLINOIS	FED. AID PROJECT		

FINAL SURVEY	BY	DATE
SURVEYED		
TEMPLATE		
NOTE BOOK		
AREAS CHECKED		
NO.		

ORIGINAL SURVEY	BY	DATE
SURVEYED		
TEMPLATE		
NOTE BOOK		
AREAS CHECKED		
NO.		



10/5/2012

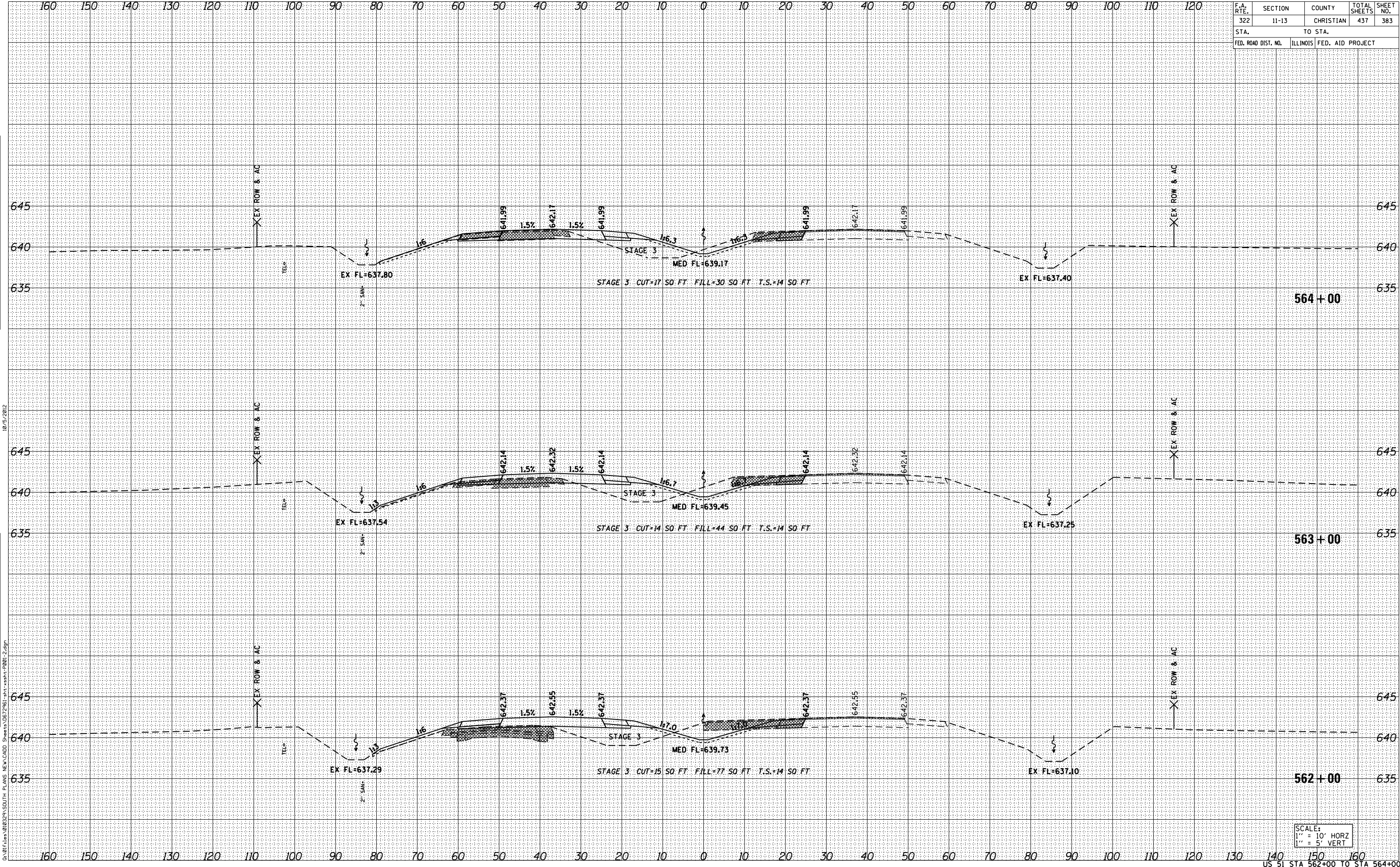
G:\01\1es\01E29\SDTH PLANS NEW\CADD Sheets\067961-shr\sssh-P001-2.dgn

SCALE: 1" = 10' HORZ 1" = 5' VERT

F.A. RTE.	SECTION	COUNTY	TOTAL SHEETS	SHEET NO.
322	11-13	CHRISTIAN	437	383
STA.		TO STA.		
FED. ROAD DIST. NO.	ILLINOIS	FED. AID	PROJECT	

DATE	BY

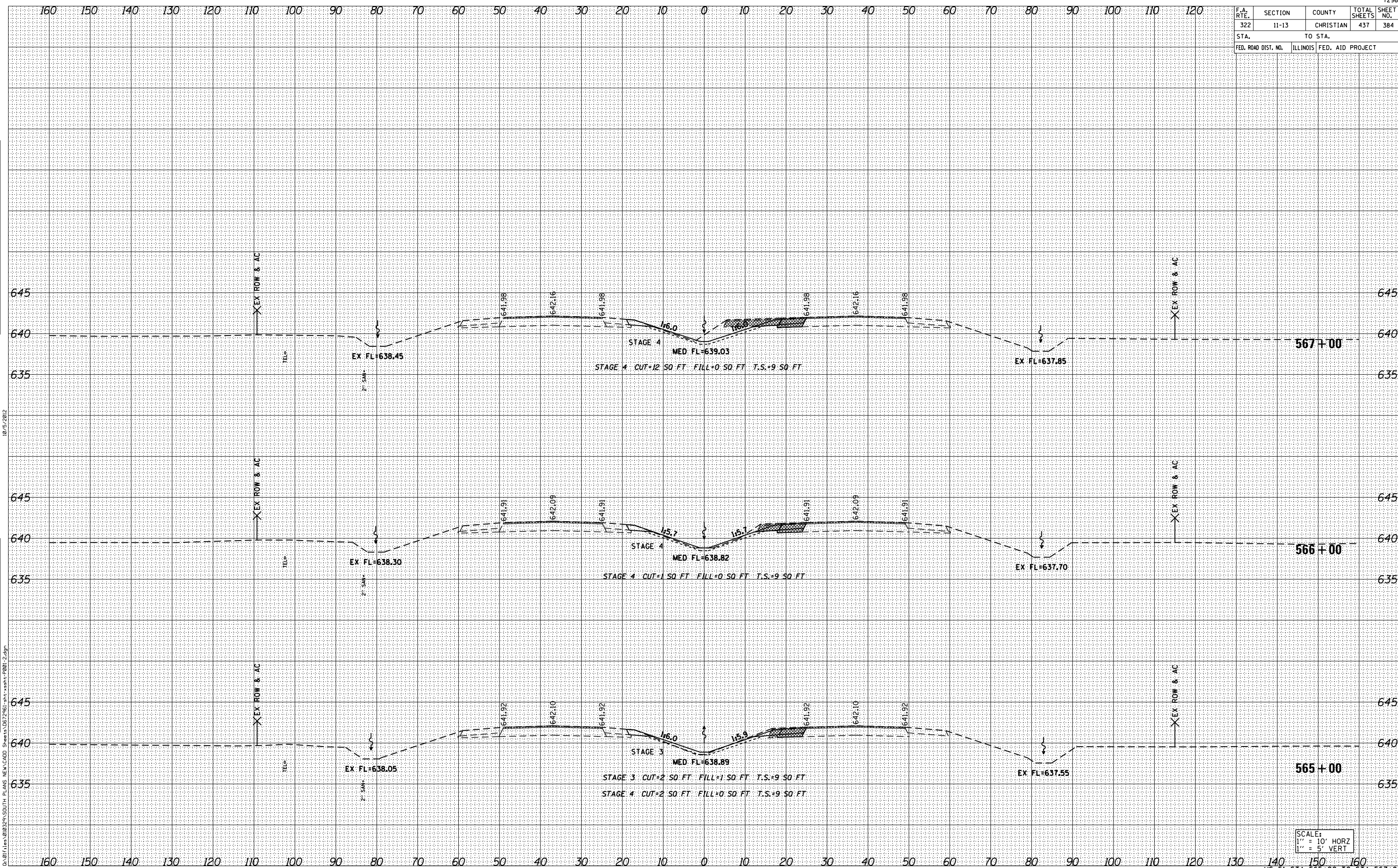
DATE	BY



10/05/2012
G:\01\105\01023\050\TH PLANS NEW\CADD Sheets\067961-shr\ssshy-p001-2.dgn

SCALE:
1" = 10' HORZ
1" = 5' VERT

F.A. RTE.	SECTION	COUNTY	TOTAL SHEETS	SHEET NO.
322	11-13	CHRISTIAN	437	384
STA.		TO STA.		
FED. ROAD DIST. NO.	ILLINOIS	FED. AID PROJECT		



SCALE:
 1" = 10' HORZ
 1" = 5' VERT

DATE	BY

FINAL SURVEY
 SURVEYED
 NOTE BOOK
 TEMPLATE
 AREAS CHECKED

DATE	BY

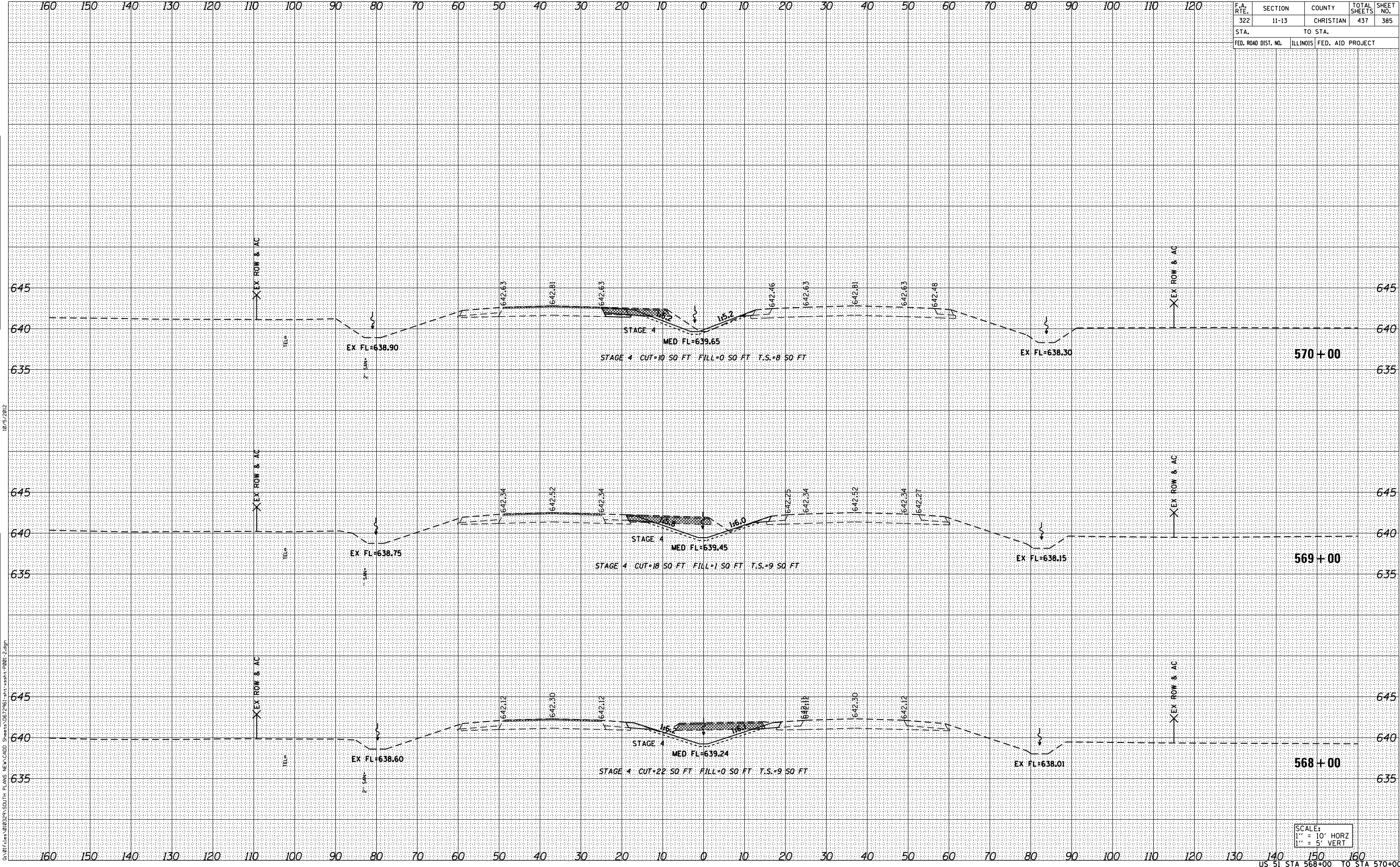
ORIGINAL SURVEY
 SURVEYED
 NOTE BOOK
 TEMPLATE
 AREAS CHECKED

10/05/2012
 G:\017\1101\0132\13\05\TH PLANS NEW\CADD Sheets\0675961-1111\ssah-p001-2.dgn

F.A. RTE.	SECTION	COUNTY	TOTAL SHEETS	SHEET NO.
322	11-13	CHRISTIAN	437	385
STA.		TO STA.		
FED. ROAD DIST. NO.	ILLINOIS	FED. AID PROJECT		

DATE	BY
DATE	BY
DATE	BY
DATE	BY
DATE	BY
DATE	BY

DATE	BY
DATE	BY
DATE	BY
DATE	BY
DATE	BY
DATE	BY

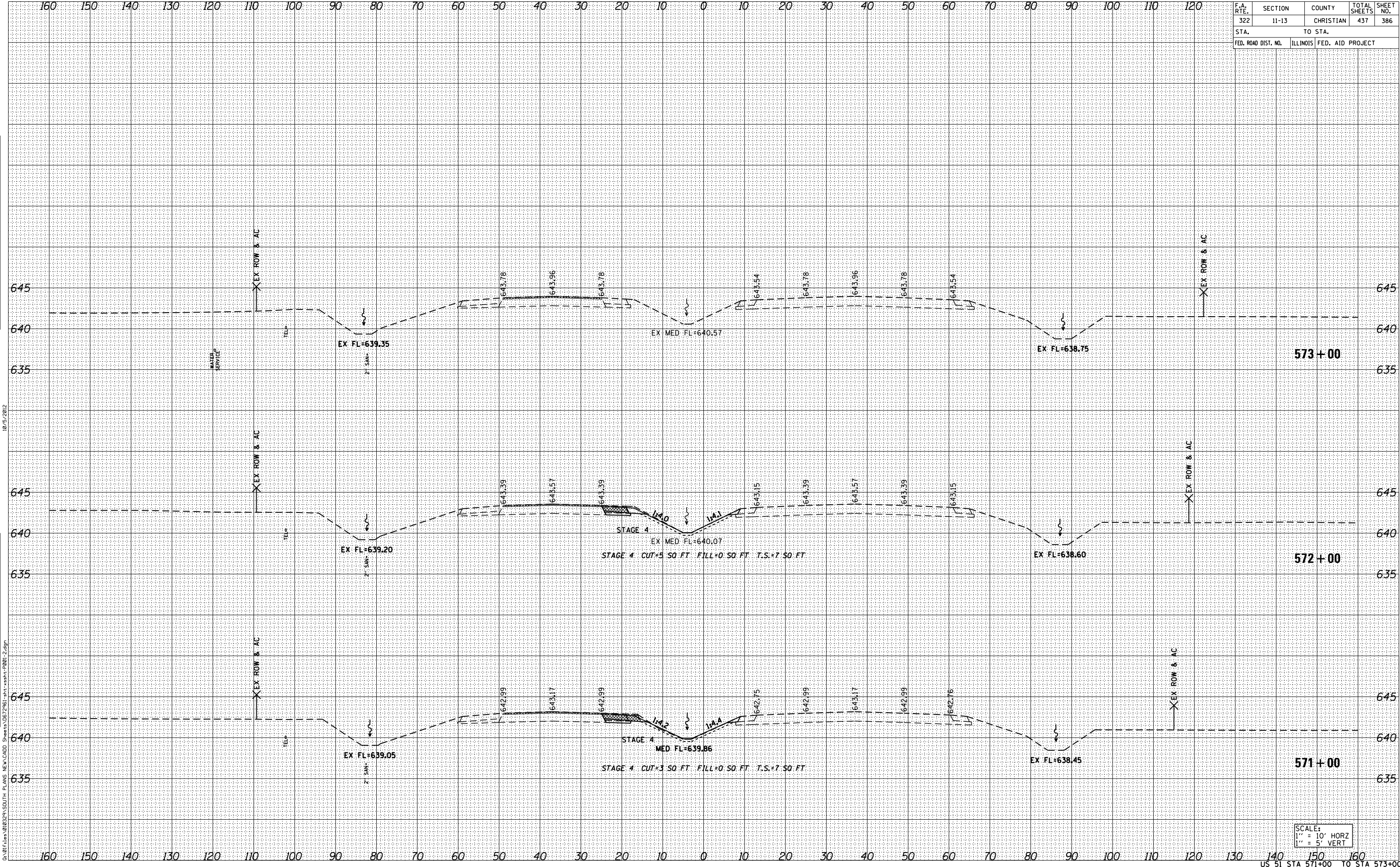


SCALE:
1" = 10' HORZ
1" = 5' VERT

F.A. RTE.	SECTION	COUNTY	TOTAL SHEETS	SHEET NO.
322	11-13	CHRISTIAN	437	386
STA.		TO STA.		
FED. ROAD DIST. NO.		ILLINOIS FED. AID PROJECT		

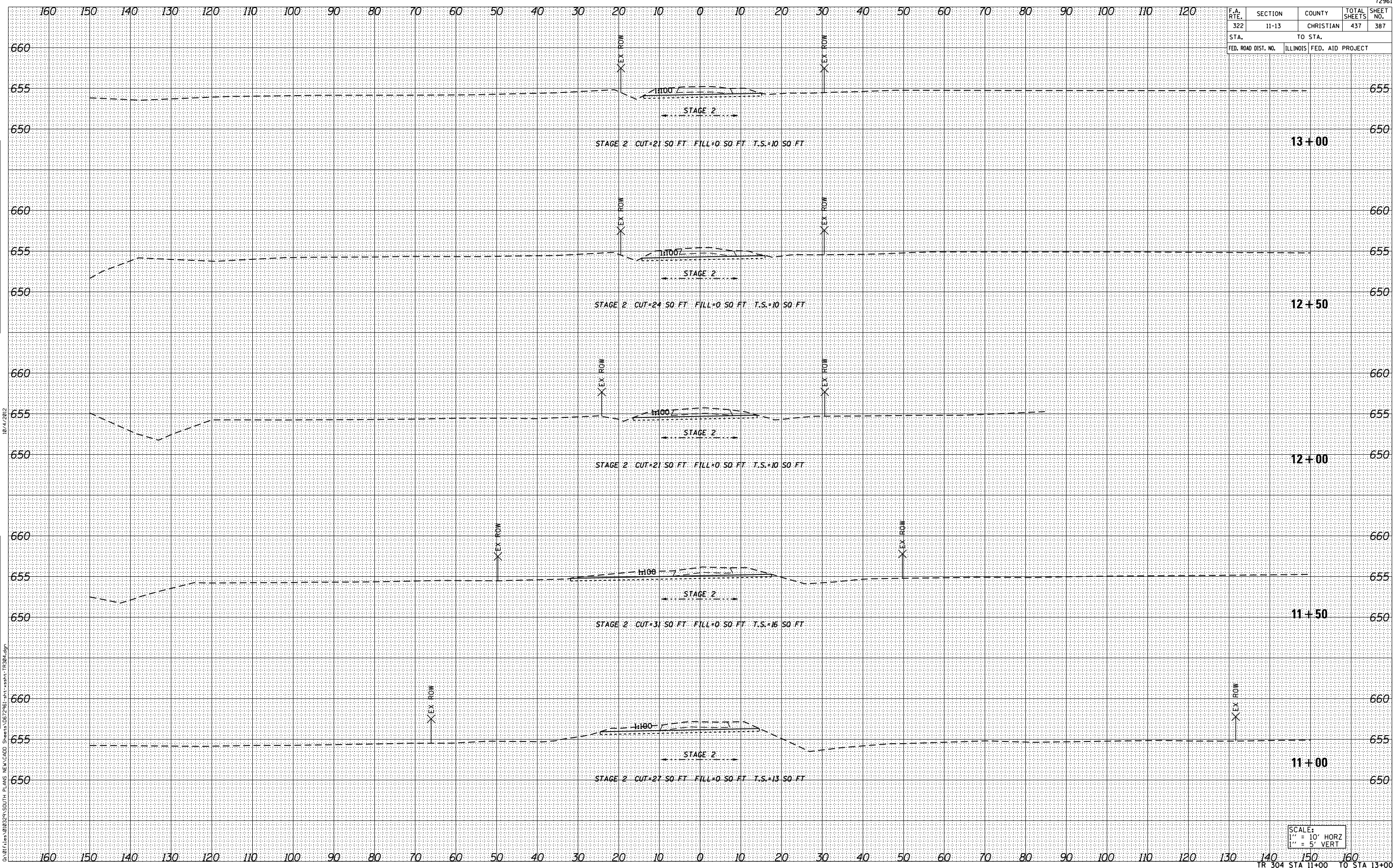
FINAL SURVEY	BY	DATE
NO. _____	_____	____/____/____
NOTE BOOK	NO.	
NO. _____	_____	
TEMPLATE	AREAS CHECKED	
NO. _____	_____	

ORIGINAL SURVEY	BY	DATE
NO. _____	_____	____/____/____
NOTE BOOK	NO.	
NO. _____	_____	
TEMPLATE	AREAS CHECKED	
NO. _____	_____	



SCALE:
 1" = 10' HORZ
 1" = 5' VERT

F.A. RTE.	SECTION	COUNTY	TOTAL SHEETS	SHEET NO.
322	11-13	CHRISTIAN	437	387
STA.		TO STA.		
FED. ROAD DIST. NO.	ILLINOIS	FED. AID PROJECT		



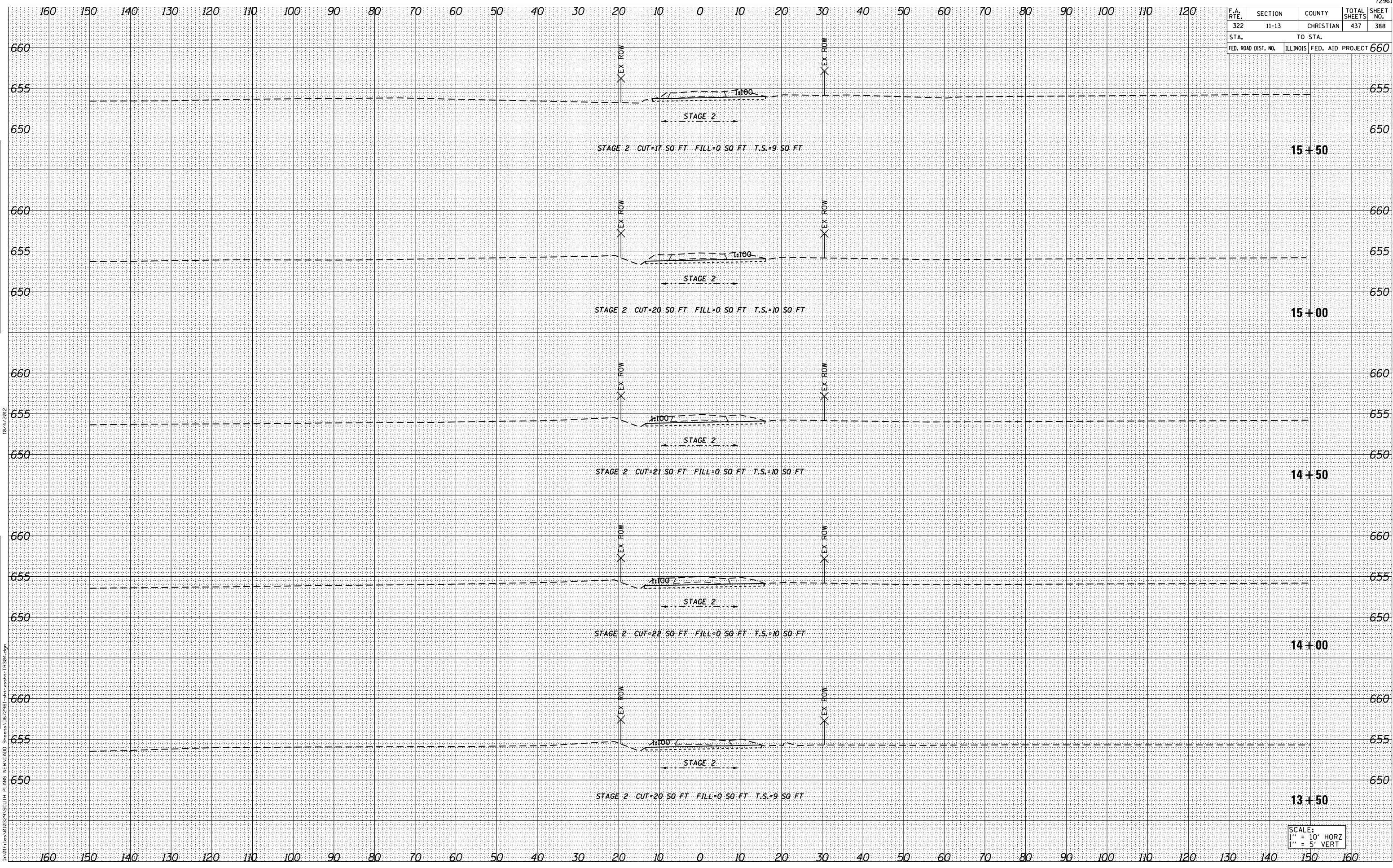
DATE	BY
SURVEYED	DATE
NOTE BOOK	NO.
TEMPLATE	
AREAS CHECKED	

DATE	BY
SURVEYED	DATE
NOTE BOOK	NO.
TEMPLATE	
AREAS CHECKED	

G:\011\105\010329\50TH PLANS NEW\CADD Sheets\067961-111-rsht-TR304.dgn

SCALE:
1" = 10' HORZ
1" = 5' VERT

F.A. RTE.	SECTION	COUNTY	TOTAL SHEETS	SHEET NO.
322	11-13	CHRISTIAN	437	388
STA.		TO STA.		
FED. ROAD DIST. NO.		ILLINOIS	FED. AID PROJECT	660



SCALE:
 1" = 10' HORZ
 1" = 5' VERT

DATE	BY
SURVEYED	BY
TEMPLATE	NO.
AREAS CHECKED	
FINAL SURVEY	
NOTE BOOK	

DATE	BY
SURVEYED	BY
TEMPLATE	NO.
AREAS CHECKED	
ORIGINAL SURVEY	
NOTE BOOK	

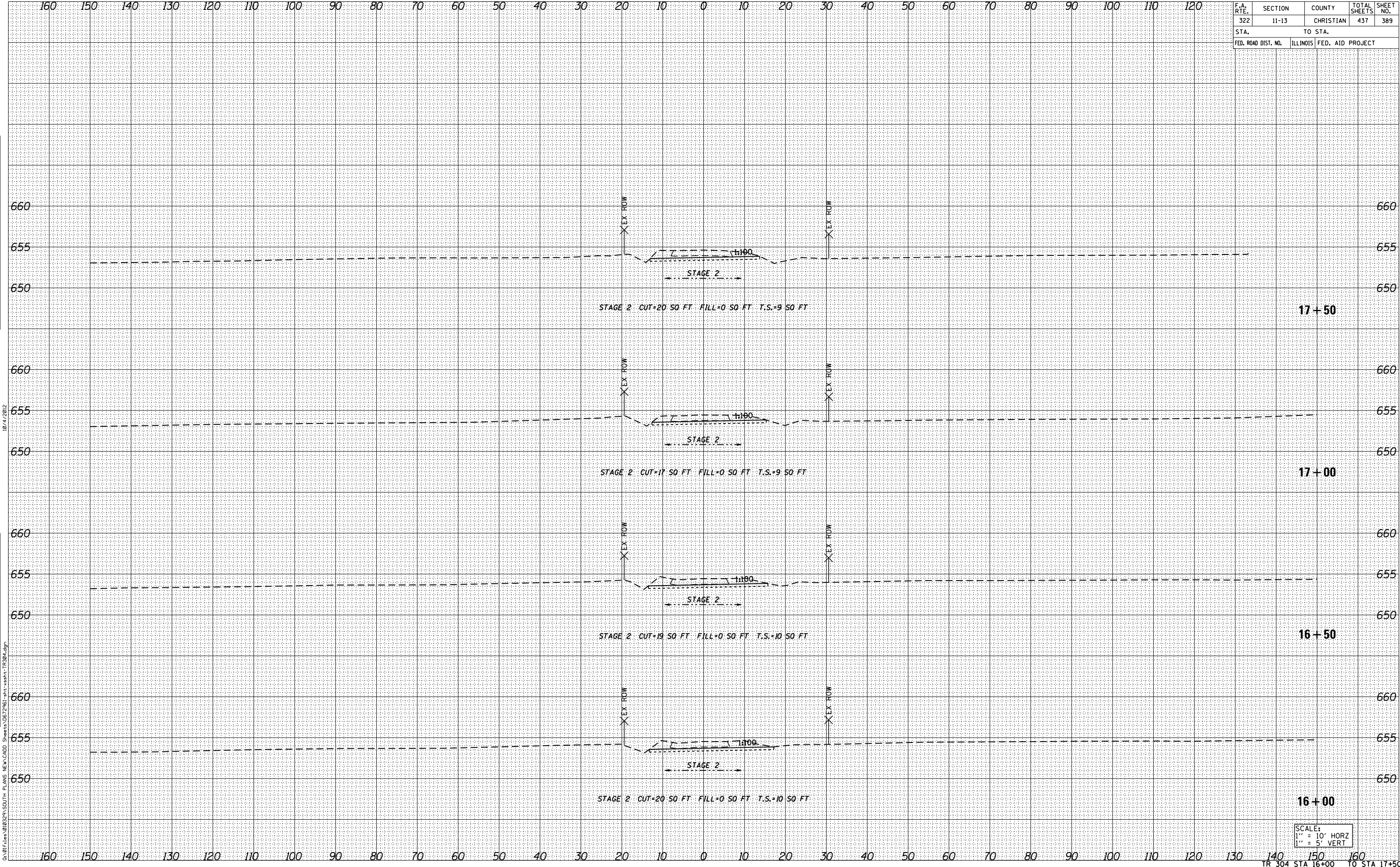
10/11/2012

G:\01\11es\010329\50TH PLANS NEW\CADD Sheets\067961-sh1-rs-sh1-FE304.dgn

F.A. RTE.	SECTION	COUNTY	TOTAL SHEETS	SHEET NO.
322	11-13	CHRISTIAN	437	389
STA.		TO STA.		
FED. ROAD DIST. NO.	ILLINOIS	FED. AID PROJECT		

DATE	BY
SURVEYED	BY
NOTE BOOK	NO.
TEMPLATE	
AREAS CHECKED	

DATE	BY
ORIGINAL SURVEY	BY
NOTE BOOK	NO.
TEMPLATE	
AREAS CHECKED	

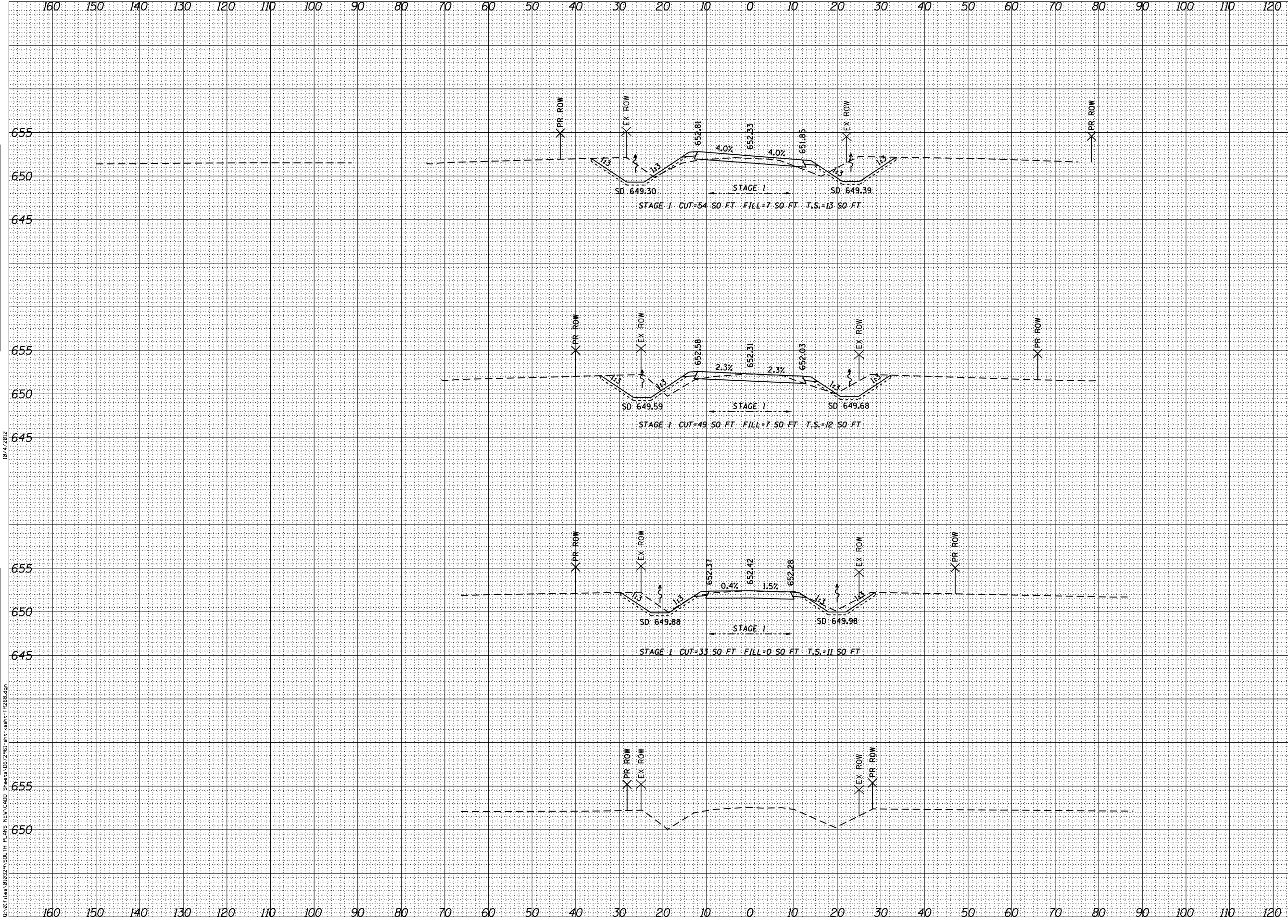


SCALE:
1" = 10' HORZ
1" = 5' VERT

G:\01\105\010229\50TH PLANS NEW\CADD Sheets\067961-sh1-ssht-TR304.dgn

10/4/2012

F.A. RTE.	SECTION	COUNTY	TOTAL SHEETS	SHEET NO.
322	11-13	CHRISTIAN	437	390
STA.		TO STA.		
FED. ROAD DIST. NO.	ILLINOIS	FED. AID PROJECT		



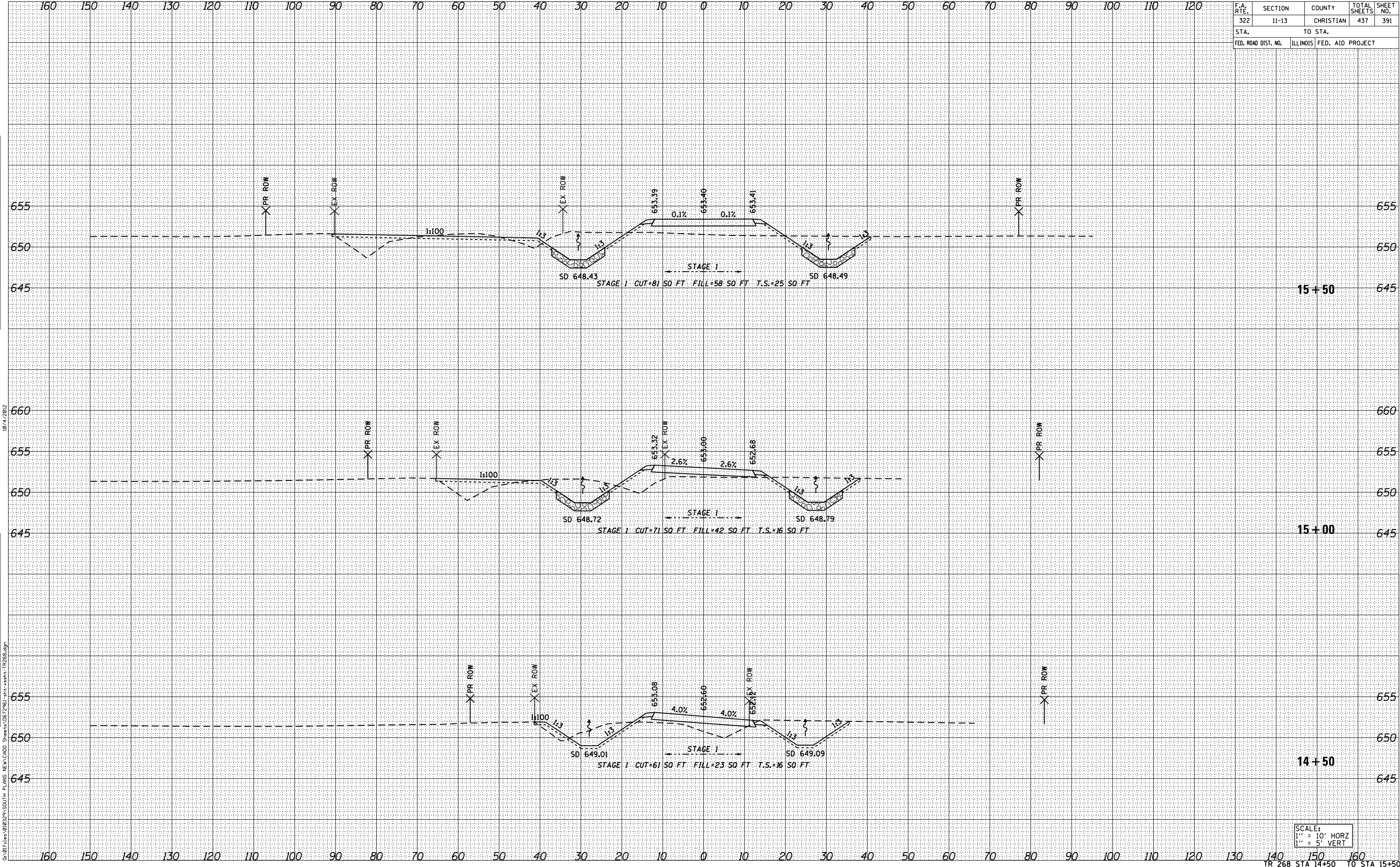
DATE	BY
SURVEYED	
NOTE BOOK	
TEMPLATE	
AREAS CHECKED	
NO.	

DATE	BY
SURVEYED	
NOTE BOOK	
TEMPLATE	
AREAS CHECKED	
NO.	

0:\01\105\010329\SD13\PLANS\NEW\CADD\Sheets\067961-111-13-13-14.dgn

SCALE:
1" = 10' HORIZ
1" = 5' VERT

F.A. RTE.	SECTION	COUNTY	TOTAL SHEETS	SHEET NO.
322	11-13	CHRISTIAN	437	391
STA. TO STA.				
FED. ROAD DIST. NO.	ILLINOIS	FED. AID PROJECT		



10/4/2012

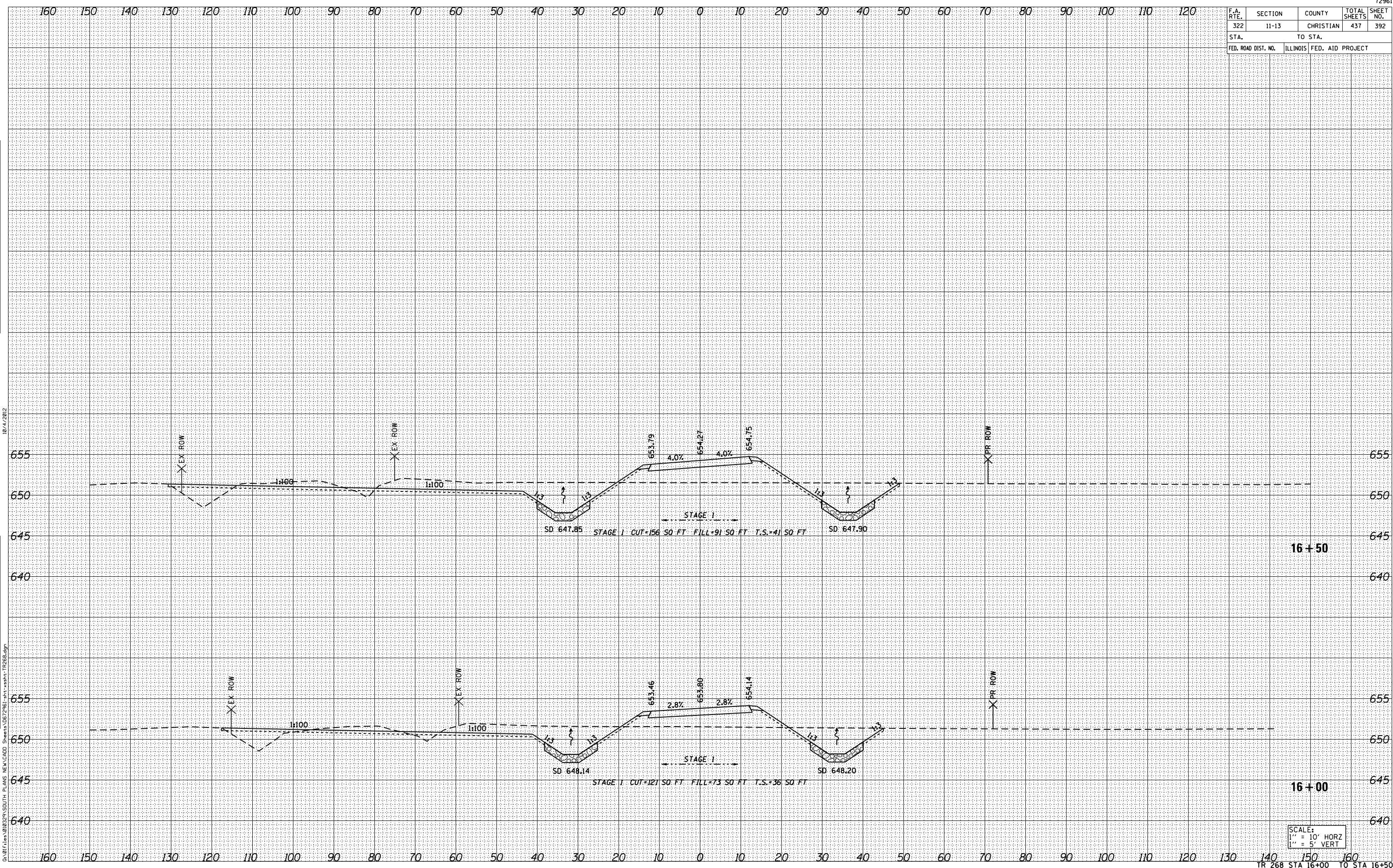
FINAL SURVEY	DATE
SURVEYED	
TEMPLATE	
NOTE BOOK	
AREAS CHECKED	

ORIGINAL SURVEY	DATE
SURVEYED	
TEMPLATE	
NOTE BOOK	
AREAS CHECKED	

G:\011\105\010329\50TH PLANS NEW\CADD Sheets\057961-sh1-rsah1-rf288.dgn

SCALE: 1" = 10' HORZ 1" = 5' VERT TR 268 STA 14+50 TO STA 15+50

F.A. RTE.	SECTION	COUNTY	TOTAL SHEETS	SHEET NO.
322	11-13	CHRISTIAN	437	392
STA.		TO STA.		
FED. ROAD DIST. NO.	ILLINOIS	FED. AID PROJECT		



DATE	BY

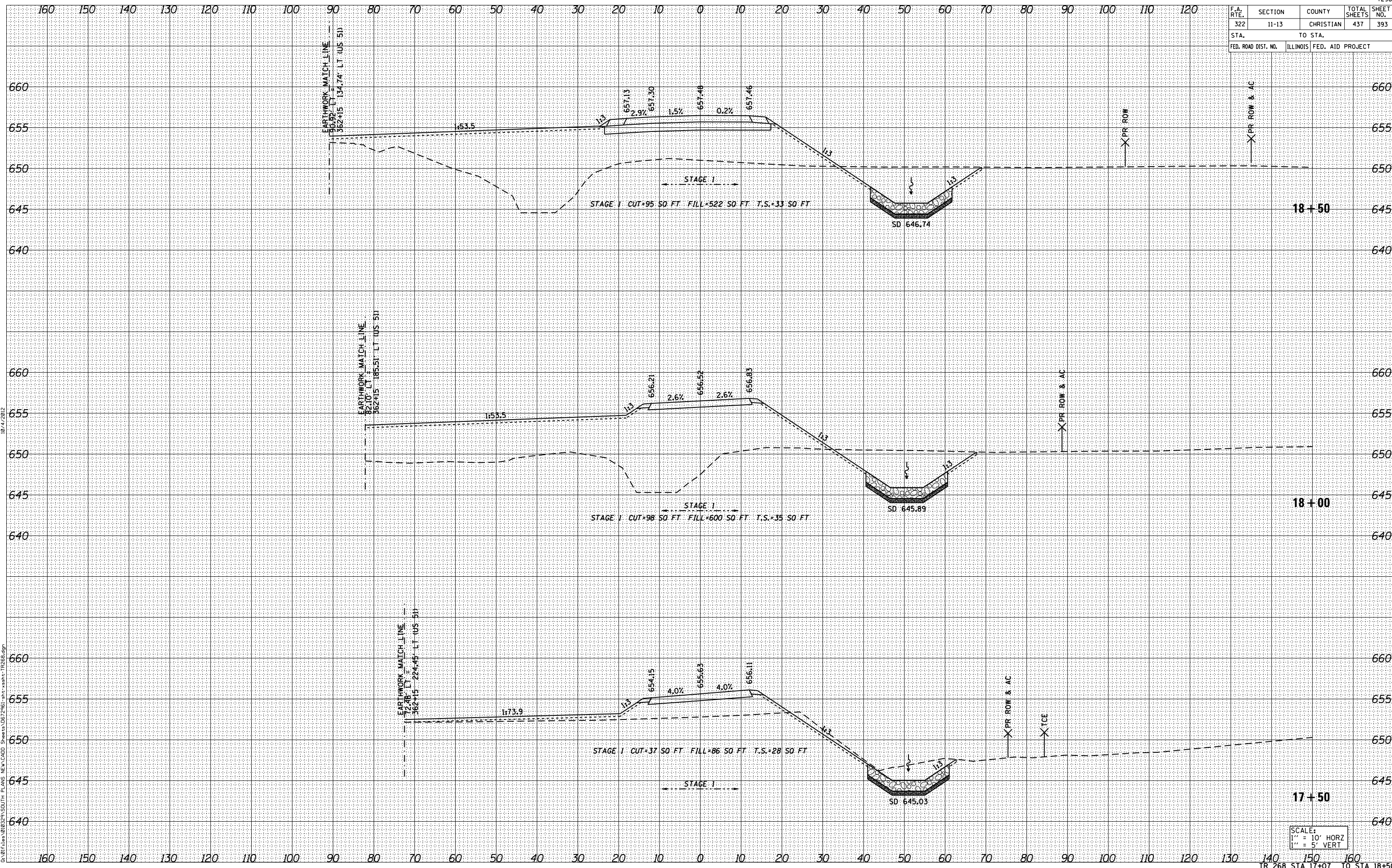
DATE	BY

10/4/2012

G:\01\105\010239\SD\TH PLANS NEW\CADD Sheets\067961-1h1-rsah-T228B.dgn

SCALE:
1" = 10' HORZ
1" = 5' VERT

F.A. RTE.	SECTION	COUNTY	TOTAL SHEETS	SHEET NO.
322	11-13	CHRISTIAN	437	393
STA.		TO STA.		
FED. ROAD DIST. NO.		ILLINOIS FED. AID PROJECT		



DATE	BY

DATE	BY

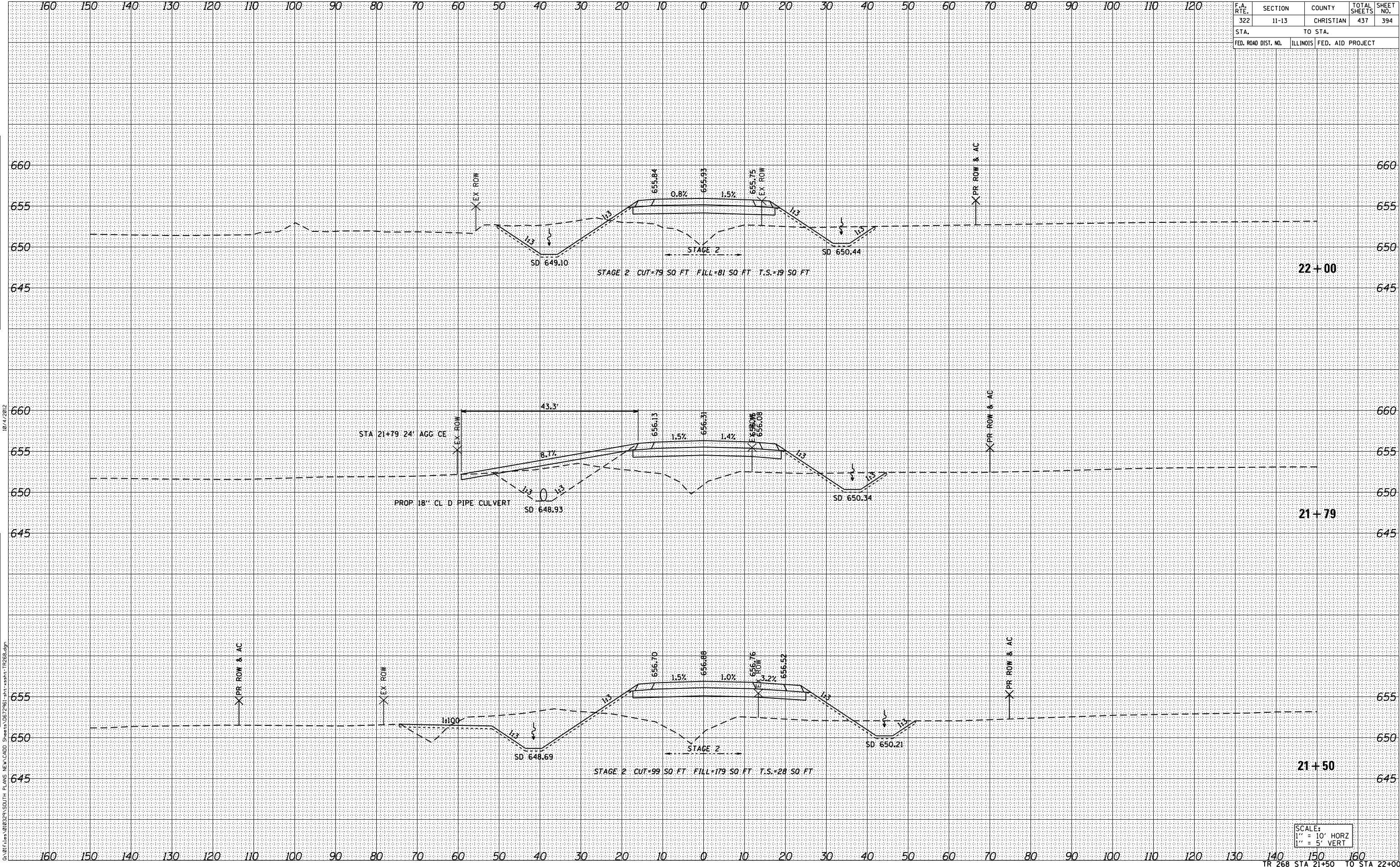
10/4/2012
 ORIGINAL SURVEY
 SURVEYED
 NOTE BOOK
 TEMPLATE
 AREAS
 AREAS CHECKED

SCALE:
 1" = 10' HORZ
 1" = 5' VERT

F.A. RTE.	SECTION	COUNTY	TOTAL SHEETS	SHEET NO.
322	11-13	CHRISTIAN	437	394
STA.		TO STA.		
FED. ROAD DIST. NO.	ILLINOIS	FED. AID PROJECT		

DATE	BY
DATE	BY
DATE	BY
DATE	BY
DATE	BY

DATE	BY
DATE	BY
DATE	BY
DATE	BY
DATE	BY



10/4/2012

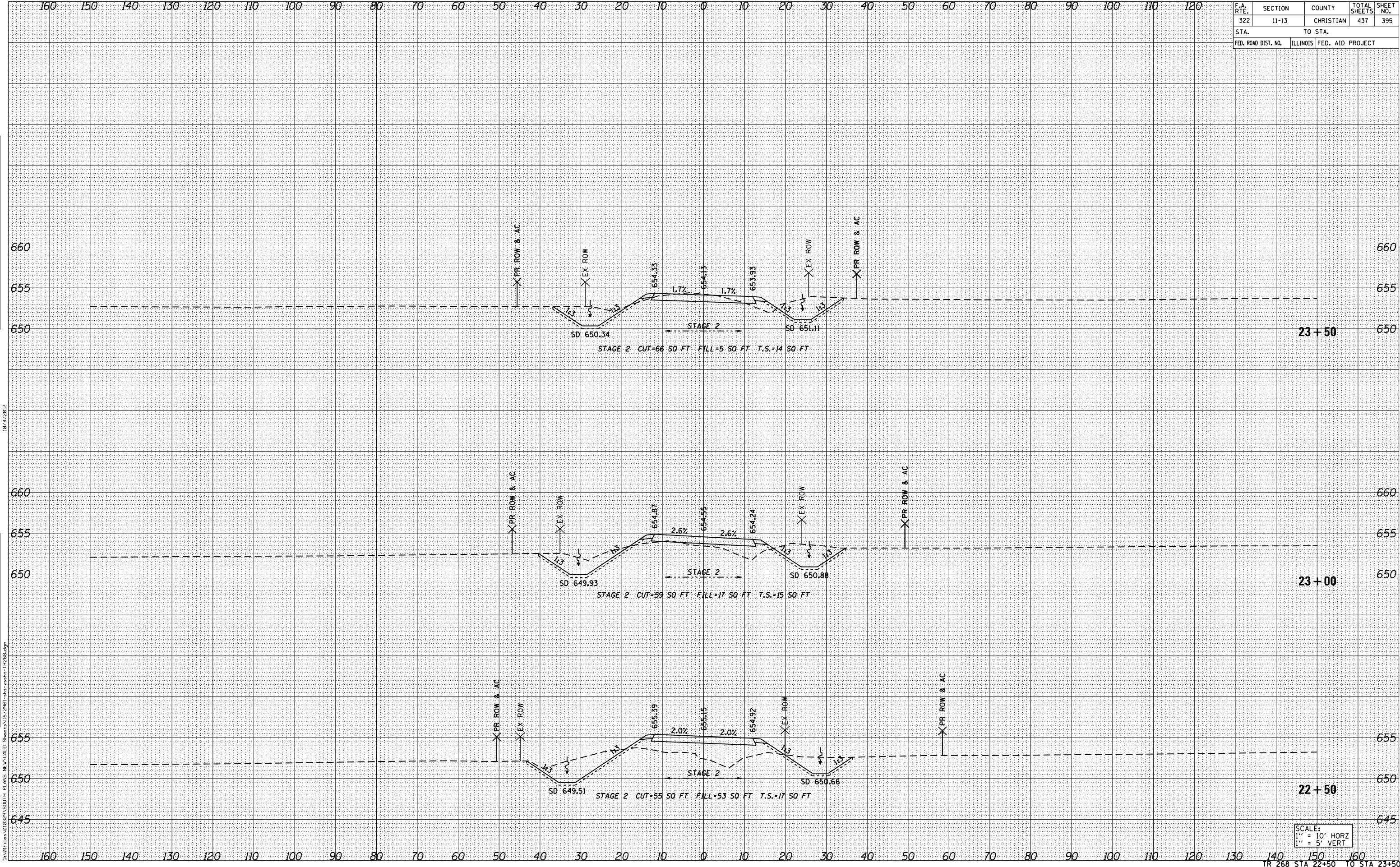
D:\01\11\01\0129\SD\TH PLANS NEW\CADD Sheets\067961-1111\ssht-TP268.dgn

SCALE:
 1" = 10' HORZ
 1" = 5' VERT

F.A. RTE.	SECTION	COUNTY	TOTAL SHEETS	SHEET NO.
322	11-13	CHRISTIAN	437	395
STA.		TO STA.		
FED. ROAD DIST. NO.	ILLINOIS	FED. AID PROJECT		

DATE	BY
FINAL SURVEY	
NOTE BOOK	
NO.	
SURVEYED	
TEMPLATE	
AREAS	
CHECKED	

DATE	BY
ORIGINAL SURVEY	
NOTE BOOK	
NO.	
SURVEYED	
TEMPLATE	
AREAS	
CHECKED	

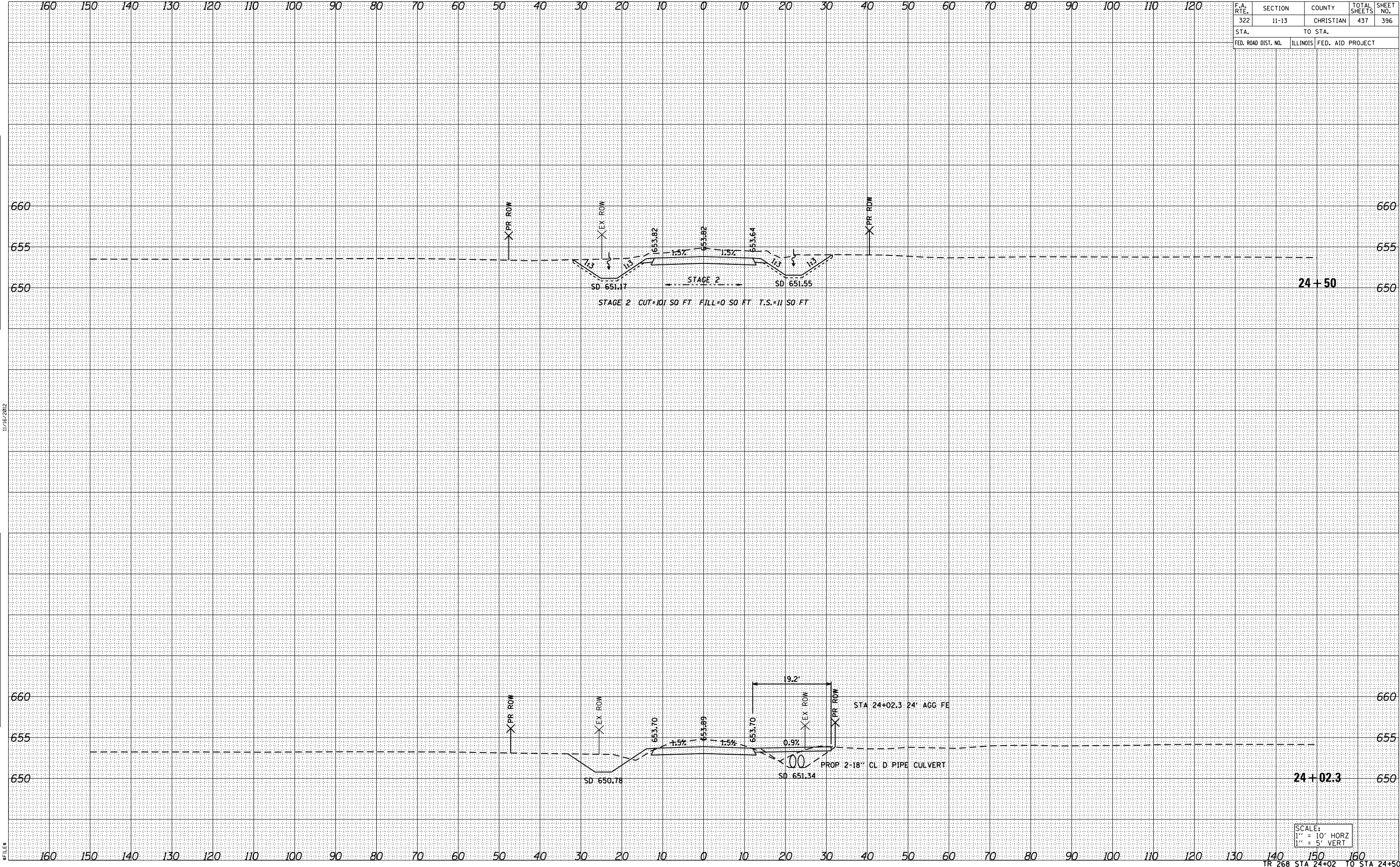


SCALE:
 1" = 10' HORIZ
 1" = 5' VERT

F.A. RTE.	SECTION	COUNTY	TOTAL SHEETS	SHEET NO.
322	11-13	CHRISTIAN	437	396
STA.		TO STA.		
FED. ROAD DIST. NO.	ILLINOIS	FED. AID PROJECT		

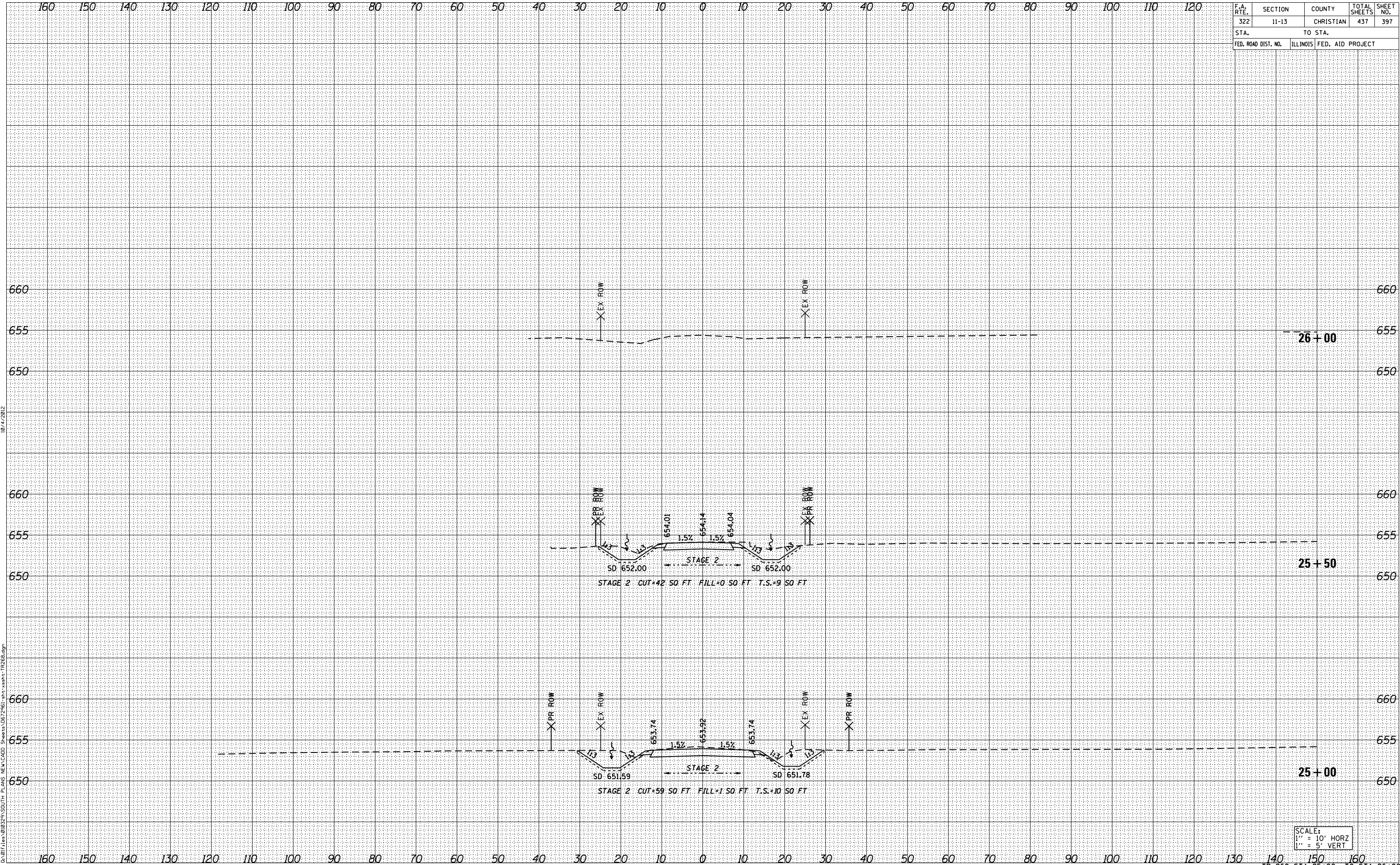
FINAL SURVEY	DATE
SURVEYED	BY
NOTE BOOK	
NO.	
TEMPLATE	
AREAS CHECKED	

ORIGINAL SURVEY	DATE
SURVEYED	BY
NOTE BOOK	
NO.	
TEMPLATE	
AREAS CHECKED	



F.A. RTE.	SECTION	COUNTY	TOTAL SHEETS	SHEET NO.
322	11-13	CHRISTIAN	437	397
STA. 11-13		TO STA.		
FED. ROAD DIST. NO.	ILLINOIS	FED. AID PROJECT		

DATE	BY
DATE	BY
DATE	BY
DATE	BY
DATE	BY
DATE	BY
DATE	BY

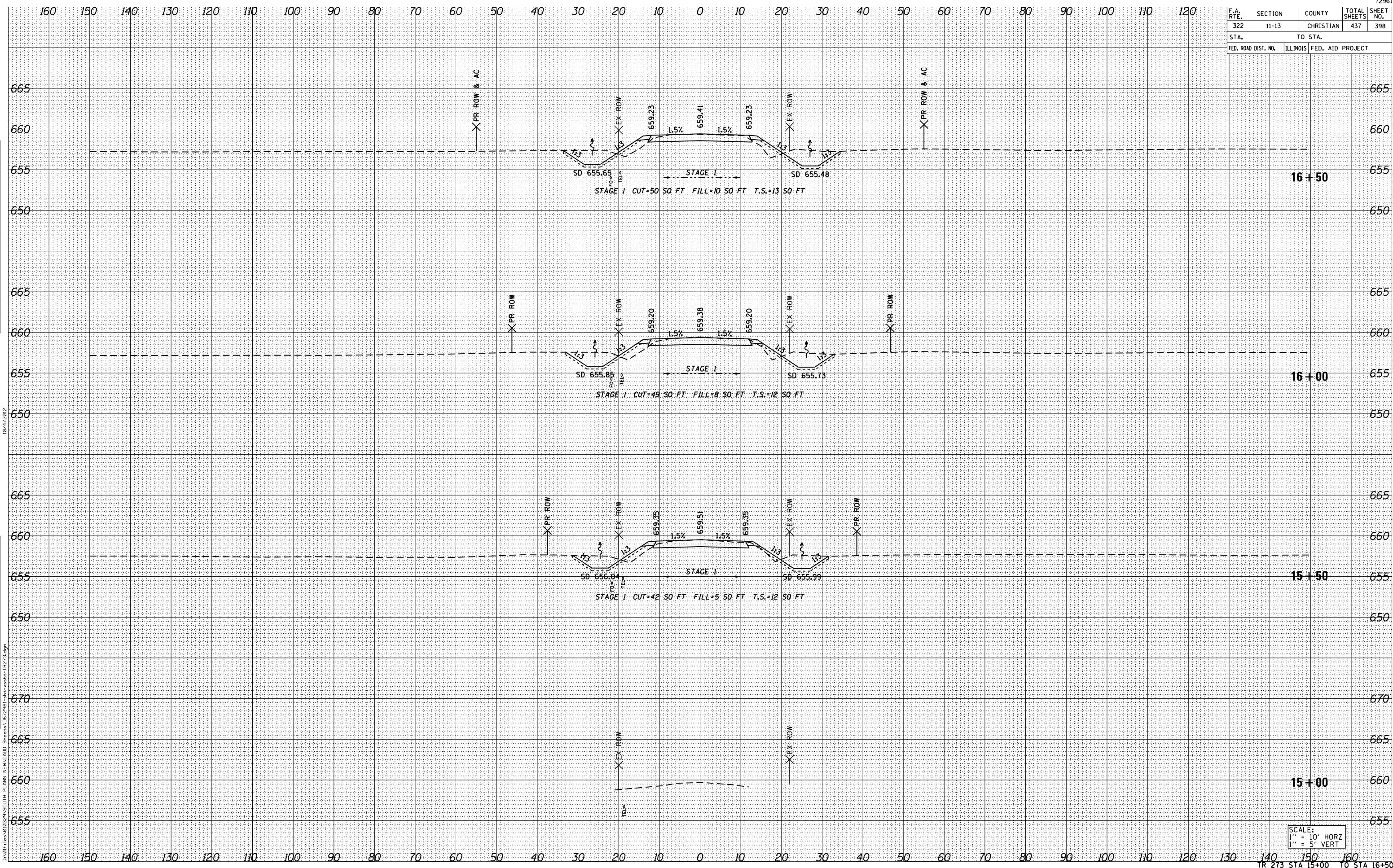


10/4/2012

DATE	BY
DATE	BY
DATE	BY
DATE	BY
DATE	BY
DATE	BY
DATE	BY

g:\01\105\010329\50TH PLANS NEW\CADD Sheets\067961-11-13\shh-T26B.dgn

F.A. RTE.	SECTION	COUNTY	TOTAL SHEETS	SHEET NO.
322	11-13	CHRISTIAN	437	398
STA.		TO STA.		
FED. ROAD DIST. NO.	ILLINOIS	FED. AID PROJECT		



DATE	BY
SURVEYED	BY
NOTE BOOK	NO.
TEMPLATE	
AREAS CHECKED	

DATE	BY
ORIGINAL SURVEY	BY
NOTE BOOK	NO.
TEMPLATE	
AREAS CHECKED	

10/4/2012

G:\01\1es\010232\150TH PLANS NEW\CADD Sheets\067961-151-155sh-TR273.dgn

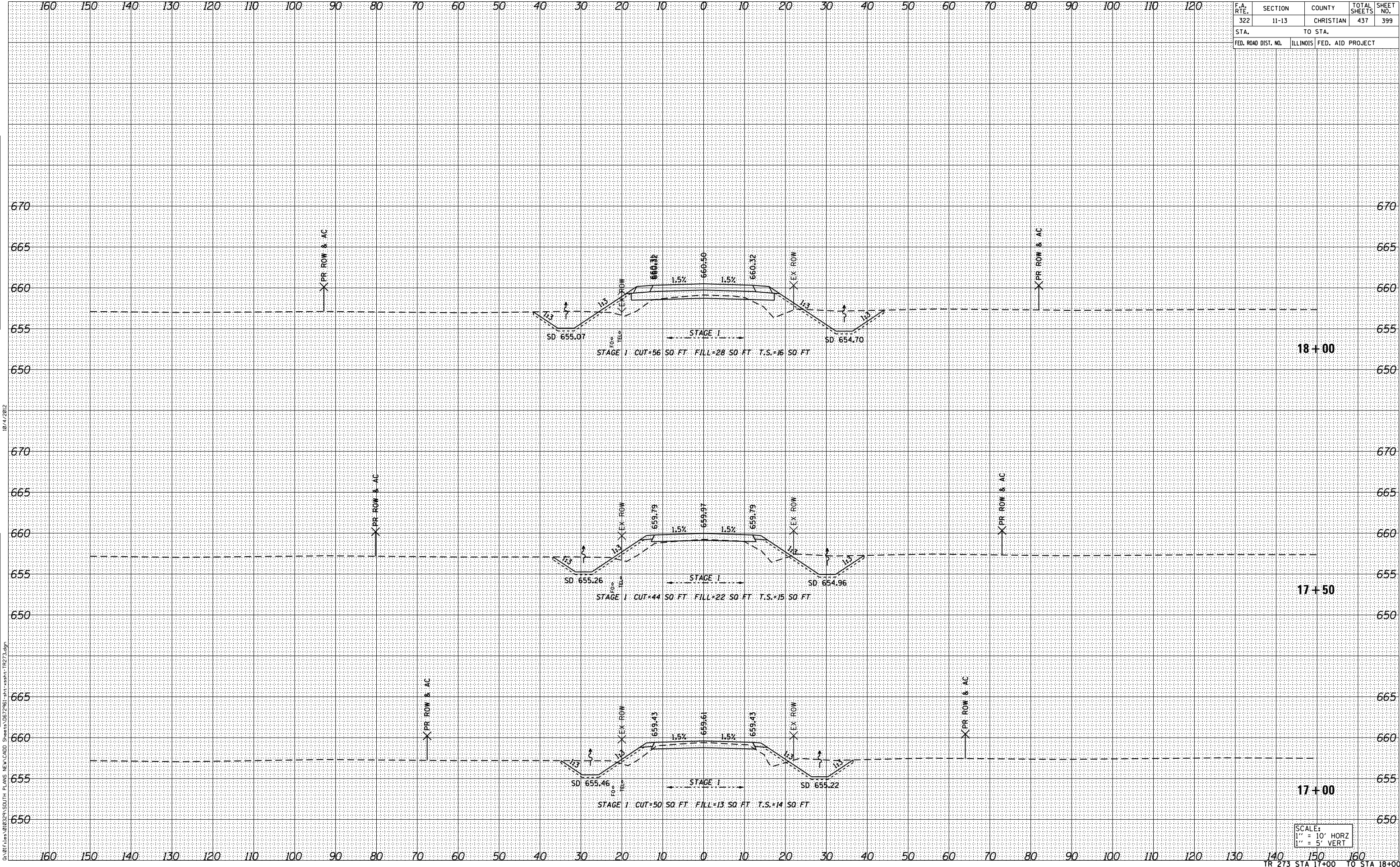
SCALE:
 1" = 10' HORZ
 1" = 5' VERT

F.A. RTE.	SECTION	COUNTY	TOTAL SHEETS	SHEET NO.
322	11-13	CHRISTIAN	437	399
STA. TO STA.				
FED. ROAD DIST. NO.	ILLINOIS	FED. AID PROJECT		

DATE	BY

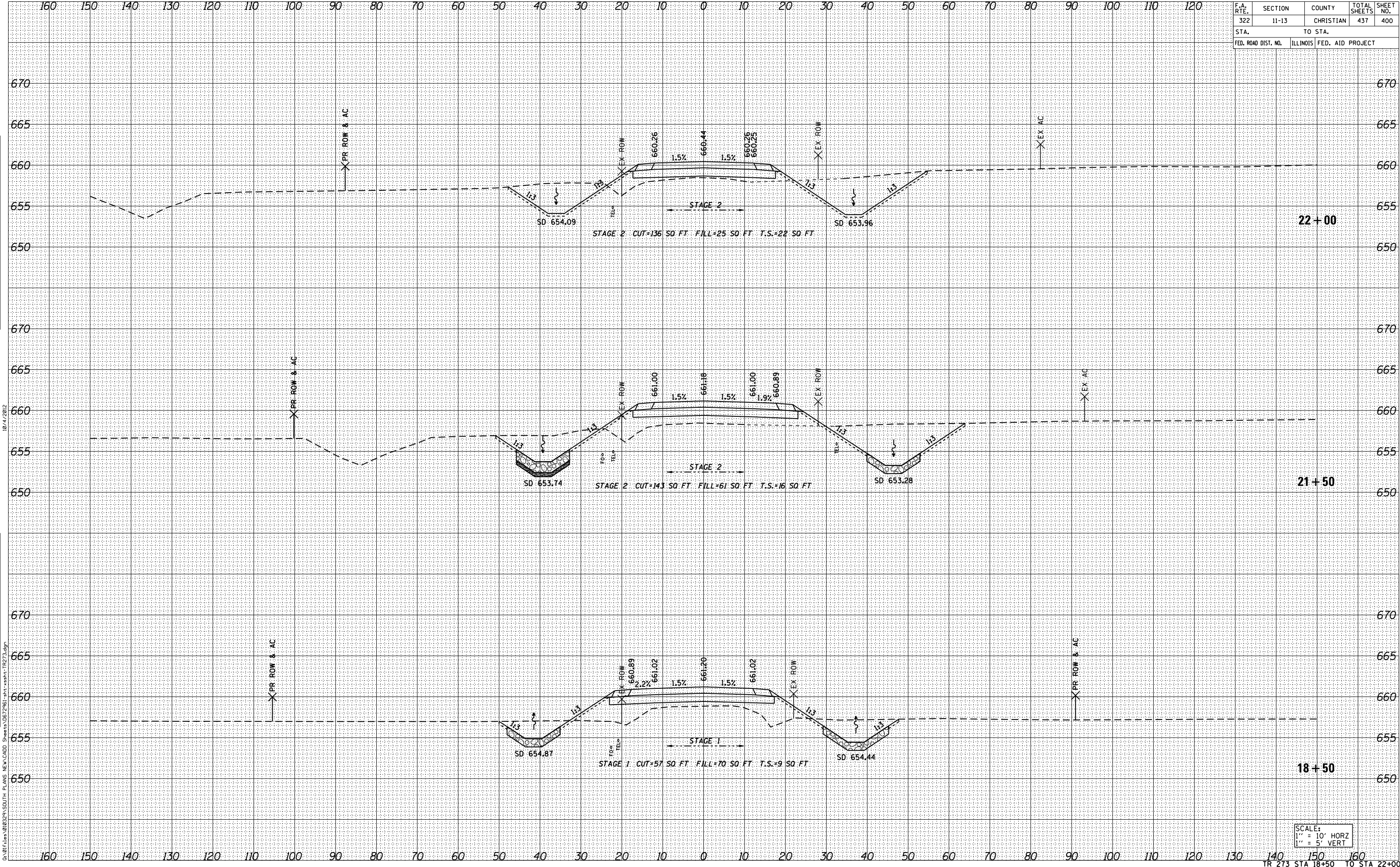
DATE	BY

DATE	BY



SCALE:
 1" = 10' HORIZ
 1" = 5' VERT

F.A. RTE.	SECTION	COUNTY	TOTAL SHEETS	SHEET NO.
322	11-13	CHRISTIAN	437	400
STA.		TO STA.		
FED. ROAD DIST. NO.	ILLINOIS	FED. AID PROJECT		



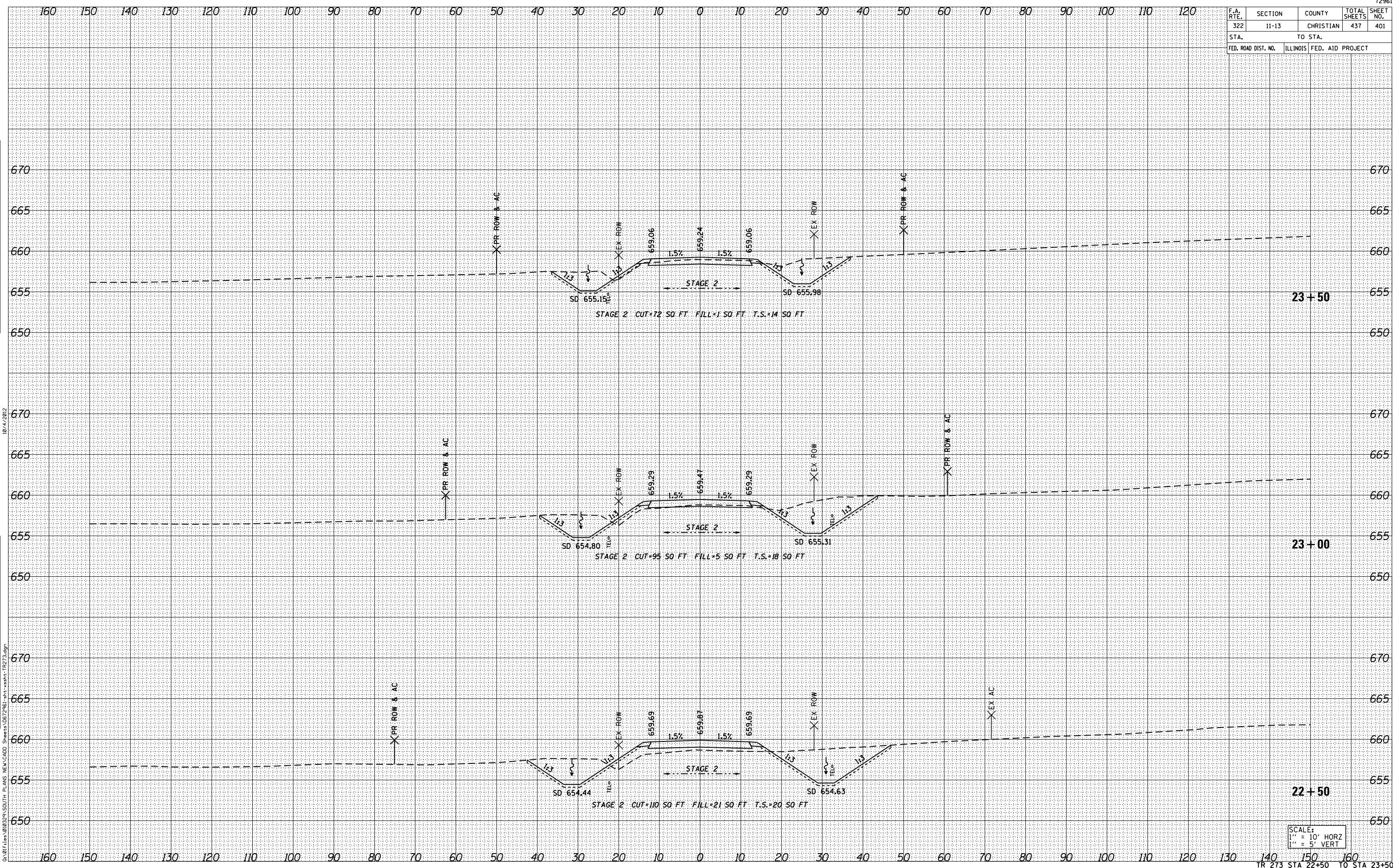
DATE	BY
SURVEYED	BY
NOTE BOOK	NO.
TEMPLATE	
AREAS CHECKED	

DATE	BY
ORIGINAL SURVEY	BY
NOTE BOOK	NO.
TEMPLATE	
AREAS CHECKED	

D:\01\11\01123\150TH PLANS NEW\CADD Sheets\067961-1111-1111-1111-1111.dgn

SCALE:
1" = 10' HORZ
1" = 5' VERT

F.A. RTE.	SECTION	COUNTY	TOTAL SHEETS	SHEET NO.
322	11-13	CHRISTIAN	437	401
STA.		TO STA.		
FED. ROAD DIST. NO.	ILLINOIS	FED. AID PROJECT		



SCALE:
1" = 10' HORZ
1" = 5' VERT

10/4/2012

DATE	BY
SURVEYED	
TEMPLATE	
AREAS CHECKED	
NO.	

FINAL SURVEY NOTE BOOK NO.

DATE	BY
SURVEYED	
TEMPLATE	
AREAS CHECKED	
NO.	

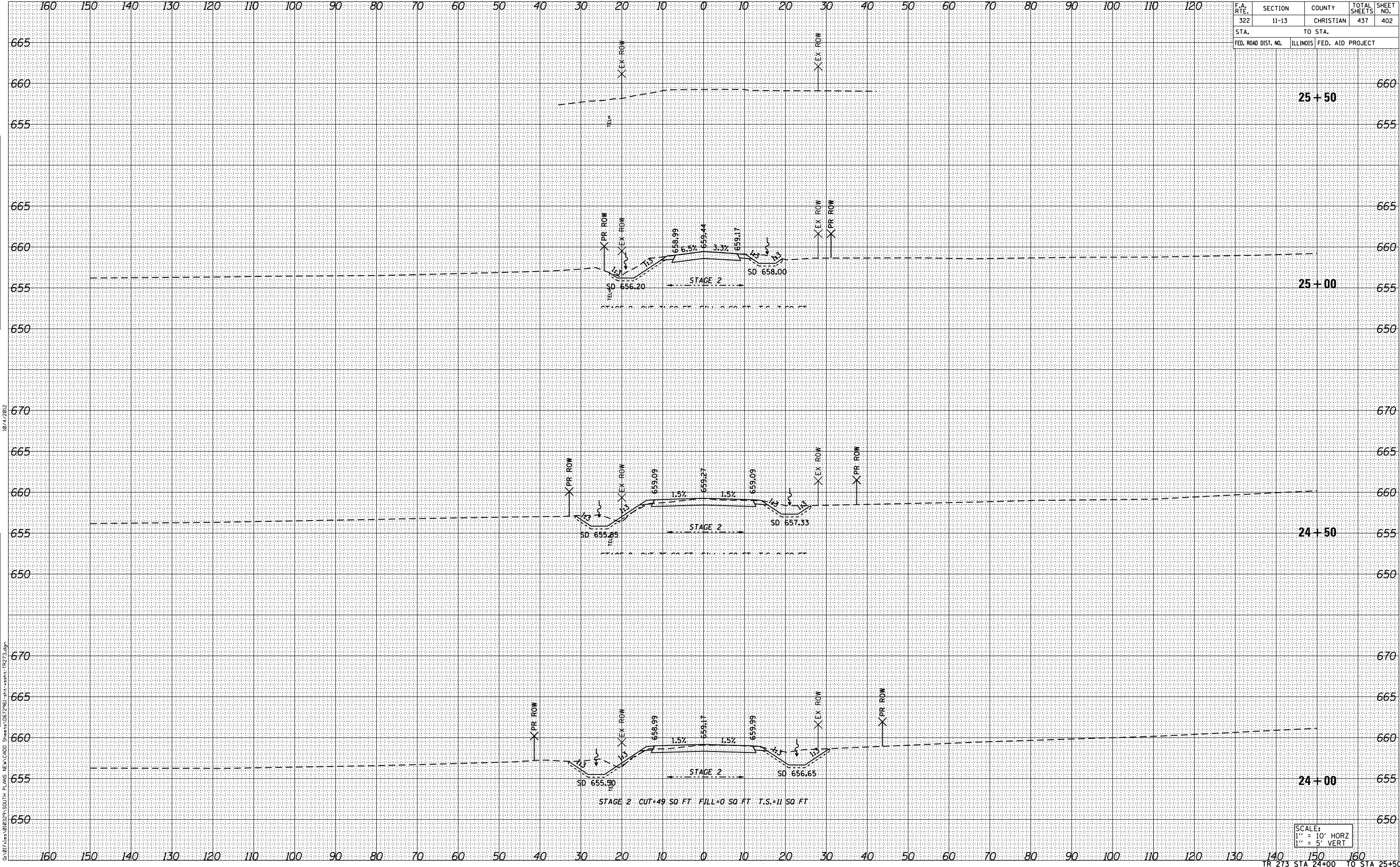
ORIGINAL SURVEY NOTE BOOK NO.

G:\01\11\0123\150TH PLANS NEW\CADD Sheets\067961-11\11-13\11-13\11-13-TR273.dgn

F.A. RTE.	SECTION	COUNTY	TOTAL SHEETS	SHEET NO.
322	11-13	CHRISTIAN	437	402
STA. TO STA.				
FED. ROAD DIST. NO.	ILLINOIS	FED. AID PROJECT		

BY	DATE
FINAL SURVEY	
NOTE BOOK	
NO.	

BY	DATE
ORIGINAL SURVEY	
NOTE BOOK	
NO.	

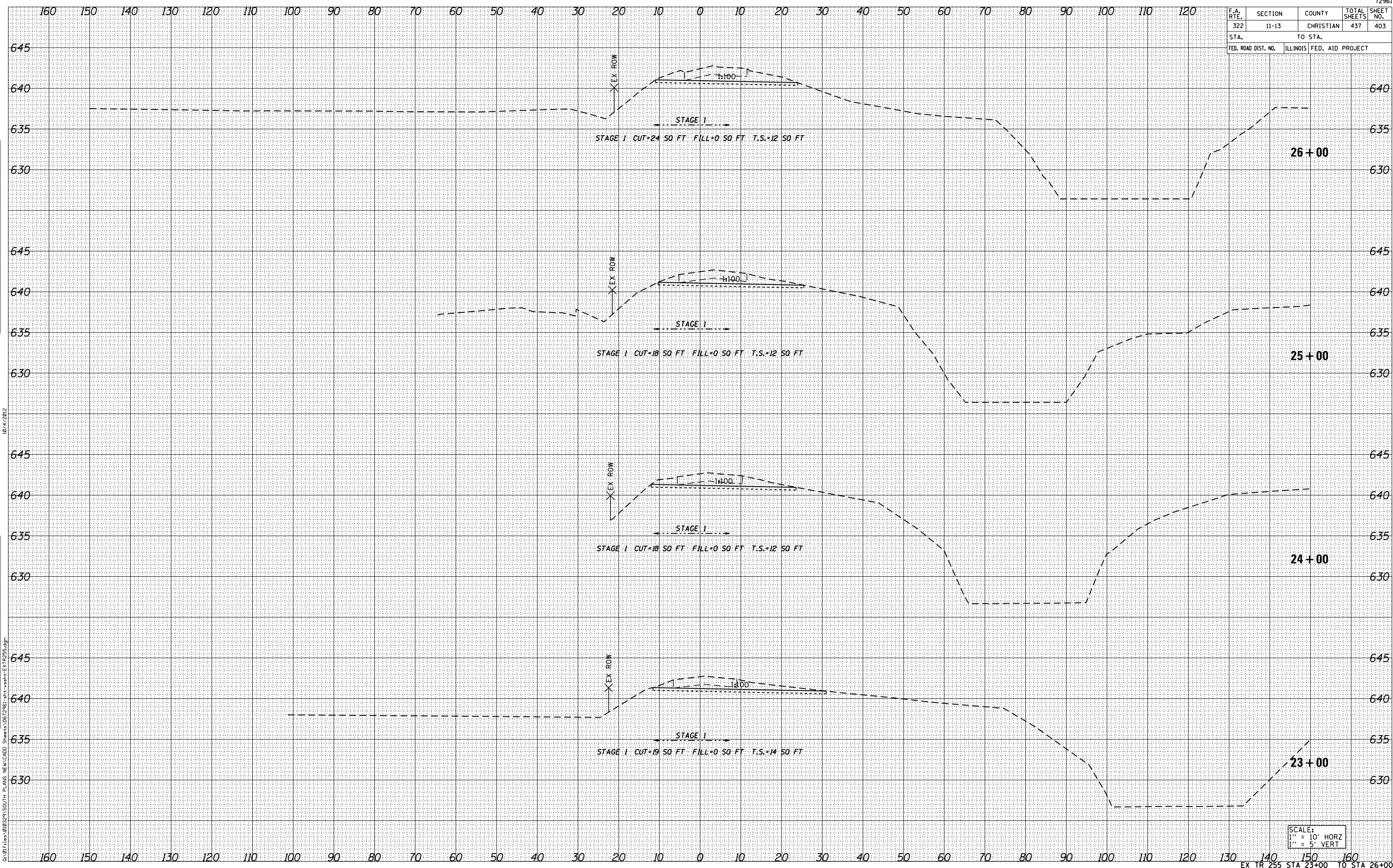


10/4/2012

G:\01\11\01023\150TH PLANS NEW\CADD Sheets\067961-sh1-ssht-TR273.dgn

SCALE:
1" = 10' HORZ
1" = 5' VERT

F.A. RTE.	SECTION	COUNTY	TOTAL SHEETS	SHEET NO.
322	11-13	CHRISTIAN	437	403
STA.		TO STA.		
FED. ROAD DIST. NO.	ILLINOIS	FED. AID PROJECT		



SCALE:
 1" = 10' HORZ
 1" = 5' VERT

10/4/2012

DATE
BY
SURVEYED
FINAL SURVEY
NOTE BOOK
NO.
TEMPLATES
AREAS CHECKED

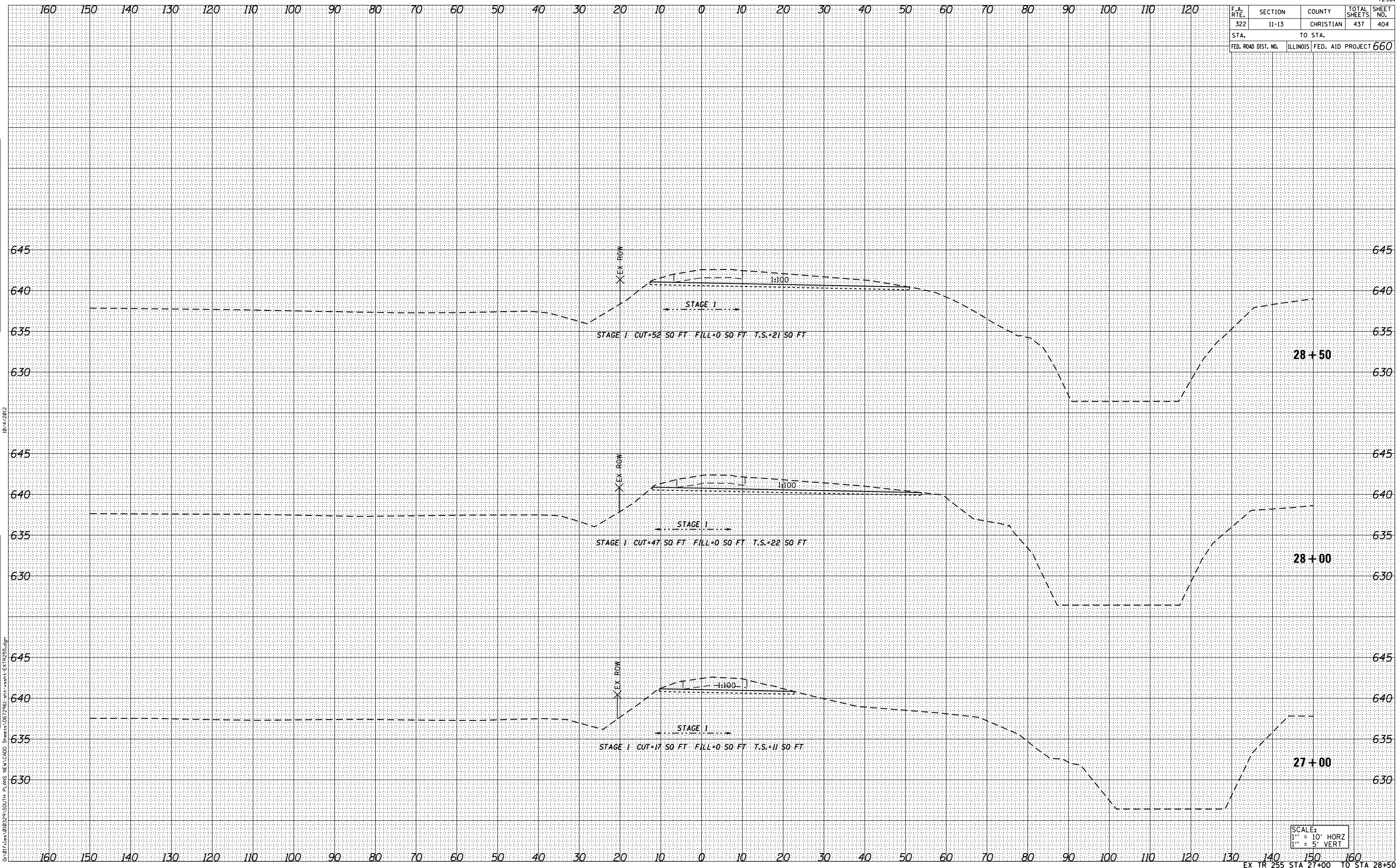
DATE
BY
SURVEYED
ORIGINAL SURVEY
NOTE BOOK
NO.
TEMPLATES
AREAS CHECKED

G:\011\105\010229\150TH PLANS NEW\CADD Sheets\057961-sh1-rsah-EXTR25.dgn

F.A. RTE.	SECTION	COUNTY	TOTAL SHEETS	SHEET NO.
322	11-13	CHRISTIAN	437	404
STA. 27+00		TO STA. 28+50		
FED. ROAD DIST. NO.	ILLINOIS	FED. AID PROJECT	660	

DATE	
BY	
SURVEYED	
FINAL SURVEY	
NOTE BOOK	
TEMPLATE	
AREAS CHECKED	
NO.	

DATE	
BY	
SURVEYED	
ORIGINAL SURVEY	
NOTE BOOK	
TEMPLATE	
AREAS CHECKED	
NO.	



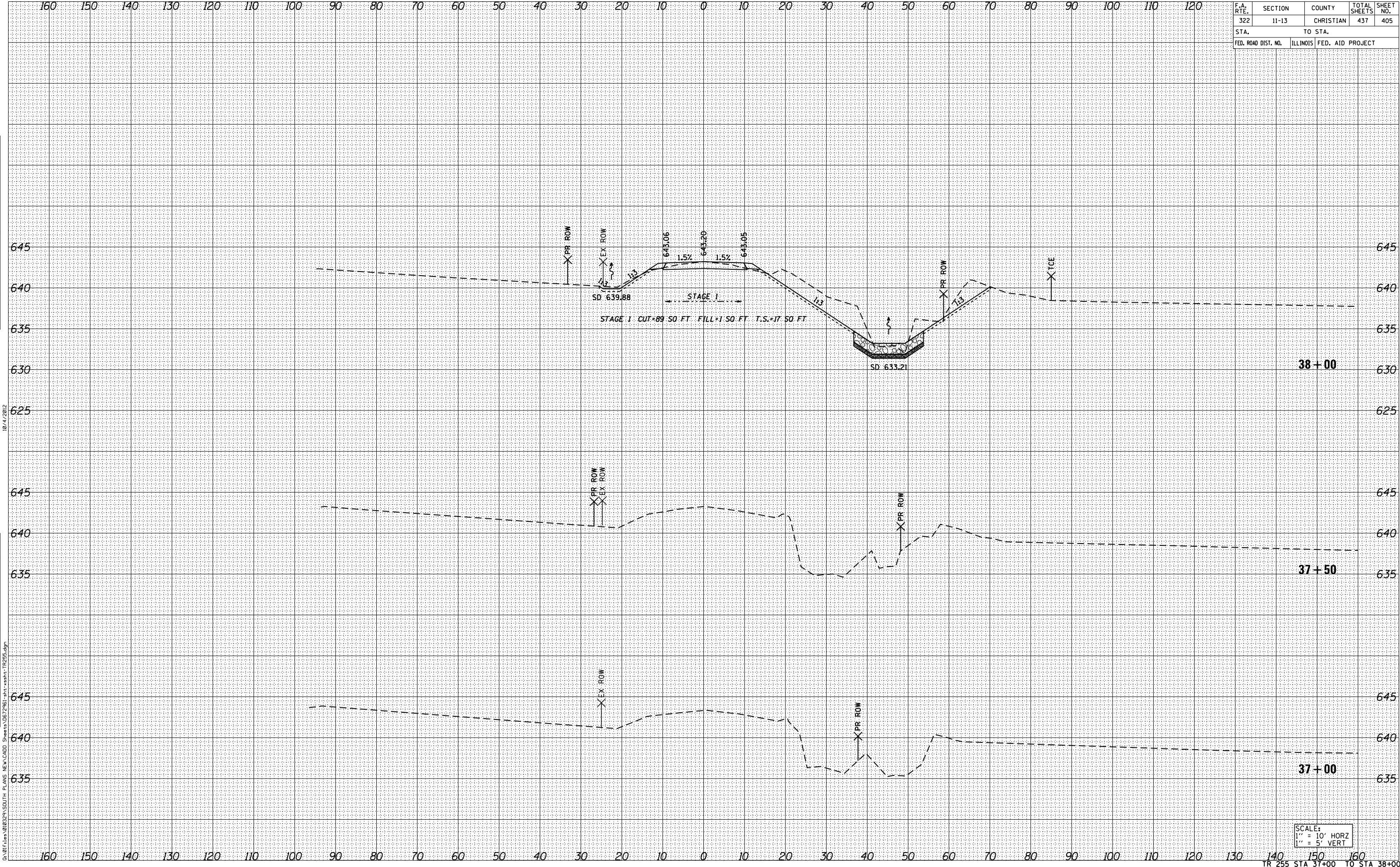
10/4/2012

G:\011\1082329\50TH PLANS NEW\CADD Sheets\0675961-101.rvt:EX-TR255.dgn

F.A. RTE.	SECTION	COUNTY	TOTAL SHEETS	SHEET NO.
322	11-13	CHRISTIAN	437	405
STA.		TO STA.		
FED. ROAD DIST. NO.	ILLINOIS	FED. AID PROJECT		

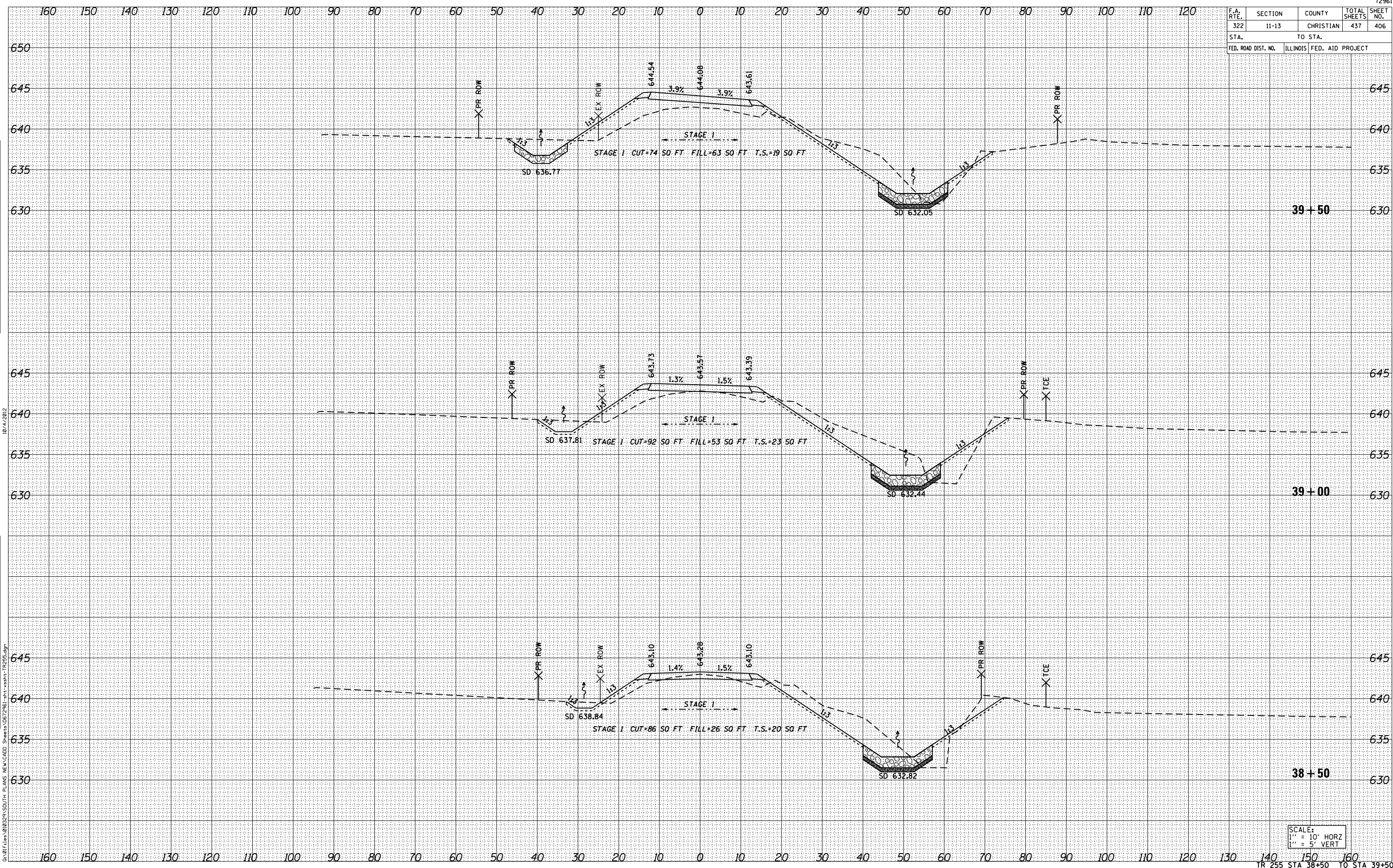
FINAL SURVEY	DATE
SURVEYED	BY
NOTE BOOK	
TEMPLATE	
AREAS CHECKED	
NO.	

ORIGINAL SURVEY	DATE
SURVEYED	BY
NOTE BOOK	
TEMPLATE	
AREAS CHECKED	
NO.	



D:\01\1es\010329\50TH PLANS NEW\CADD Sheets\067961-sh1-rsht-TP25.dgn

F.A. RTE.	SECTION	COUNTY	TOTAL SHEETS	SHEET NO.
322	11-13	CHRISTIAN	437	406
STA. TO STA.				
FED. ROAD DIST. NO.			ILLINOIS FED. AID PROJECT	



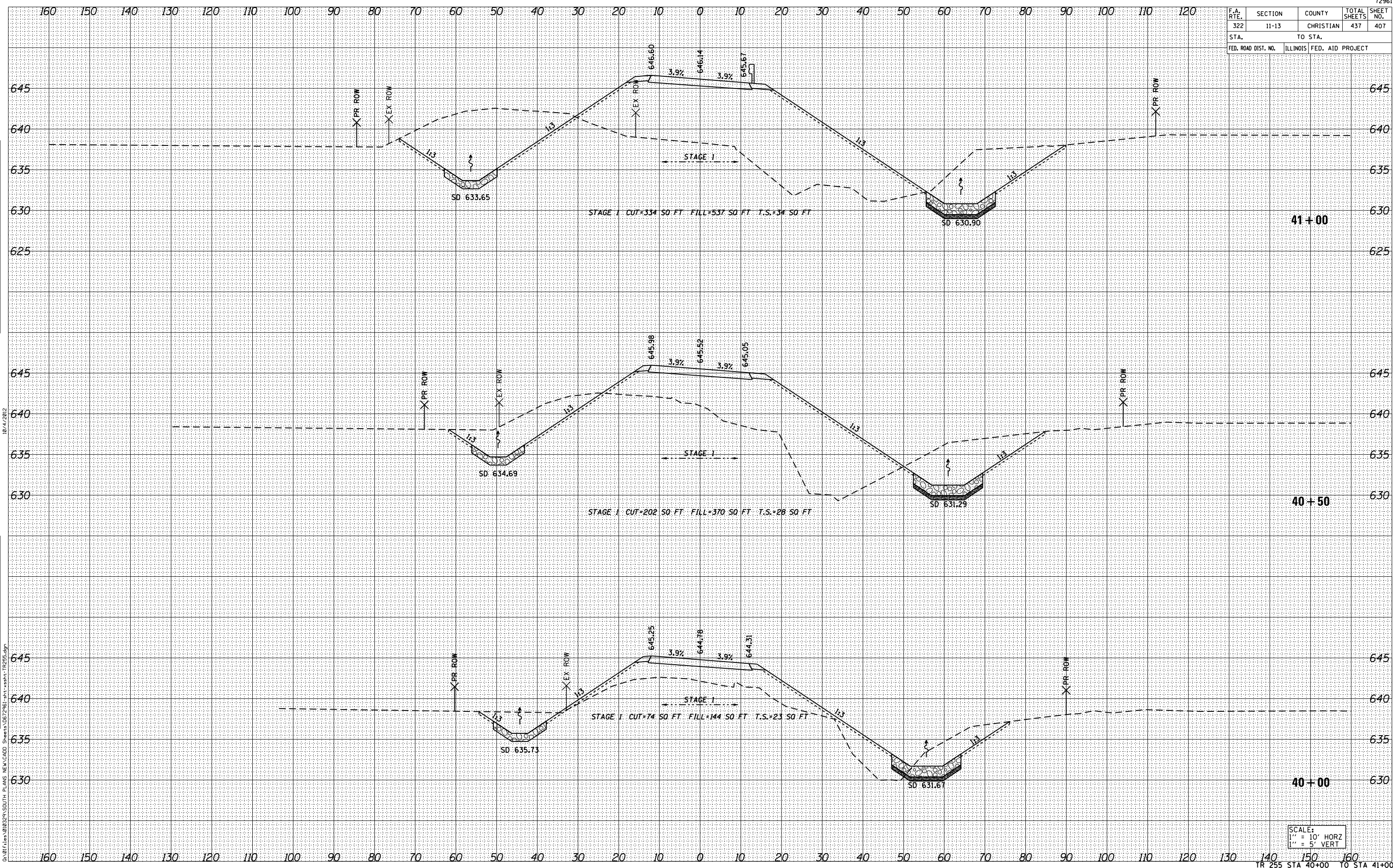
DATE	BY
SURVEYED	DATE
NOTE BOOK	NO.
TEMPLATE	
AREAS CHECKED	

DATE	BY
SURVEYED	DATE
NOTE BOOK	NO.
TEMPLATE	
AREAS CHECKED	

D:\01\1es\018239\SDTH PLANS NEW\CADD Sheets\067961-111-rsah-TP205.dgn

SCALE:
1" = 10' HORZ
1" = 5' VERT

F.A. RTE.	SECTION	COUNTY	TOTAL SHEETS	SHEET NO.
322	11-13	CHRISTIAN	437	407
STA.		TO STA.		
FED. ROAD DIST. NO.	ILLINOIS	FED. AID PROJECT		



SCALE:
1" = 10' HORZ
1" = 5' VERT

BY: _____ DATE: _____

NO. _____

FINAL SURVEY _____

SURVEYED _____

NOTE BOOK _____

TEMPLATE _____

AREAS CHECKED _____

BY: _____ DATE: _____

NO. _____

ORIGINAL SURVEY _____

SURVEYED _____

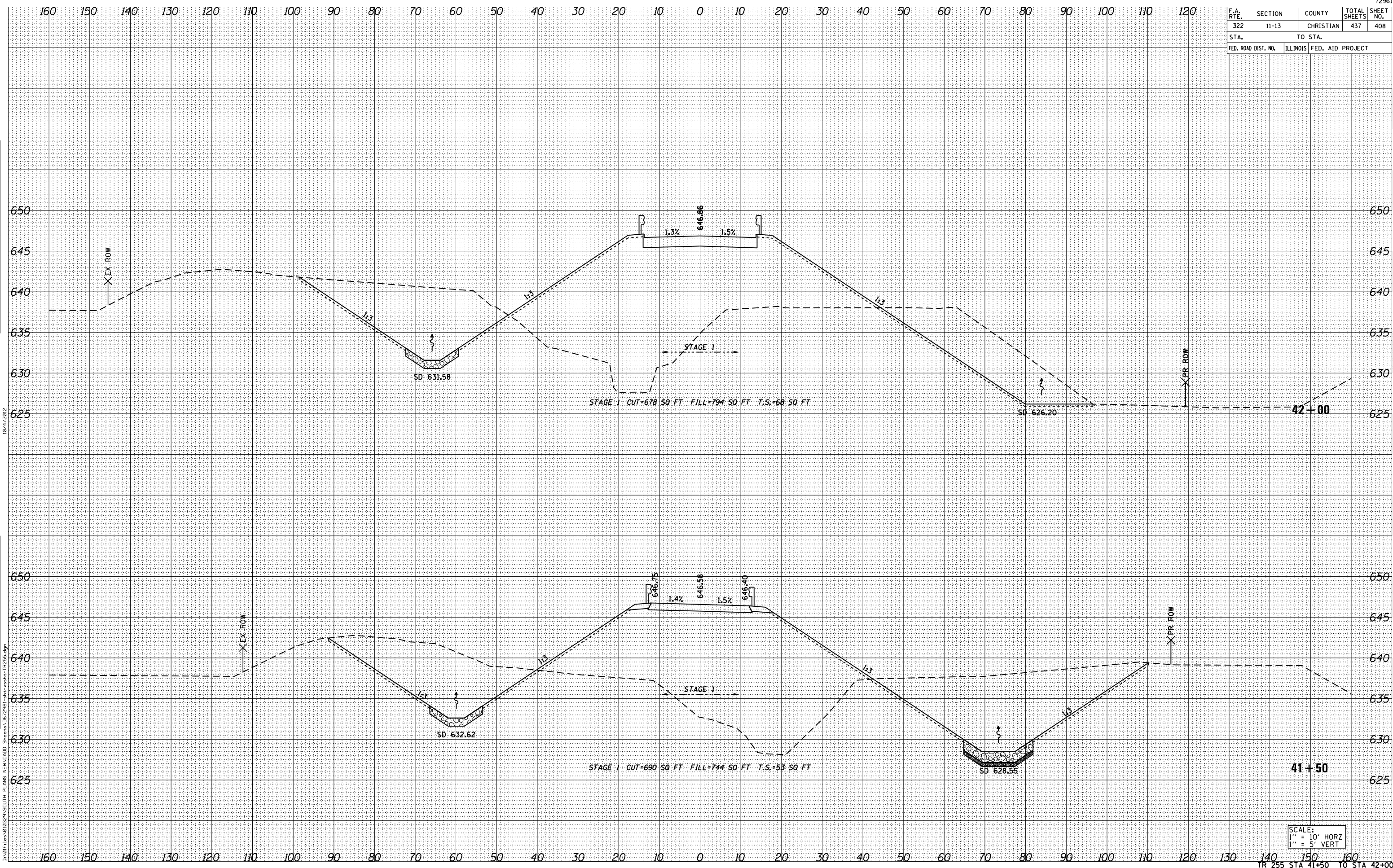
NOTE BOOK _____

TEMPLATE _____

AREAS CHECKED _____

G:\01\1105\010229\50TH PLANS NEW\CADD Sheets\067961-1111-1111-1111-1111.dgn

F.A. RTE.	SECTION	COUNTY	TOTAL SHEETS	SHEET NO.
322	11-13	CHRISTIAN	437	408
STA. TO STA.				
FED. ROAD DIST. NO.	ILLINOIS	FED. AID PROJECT		

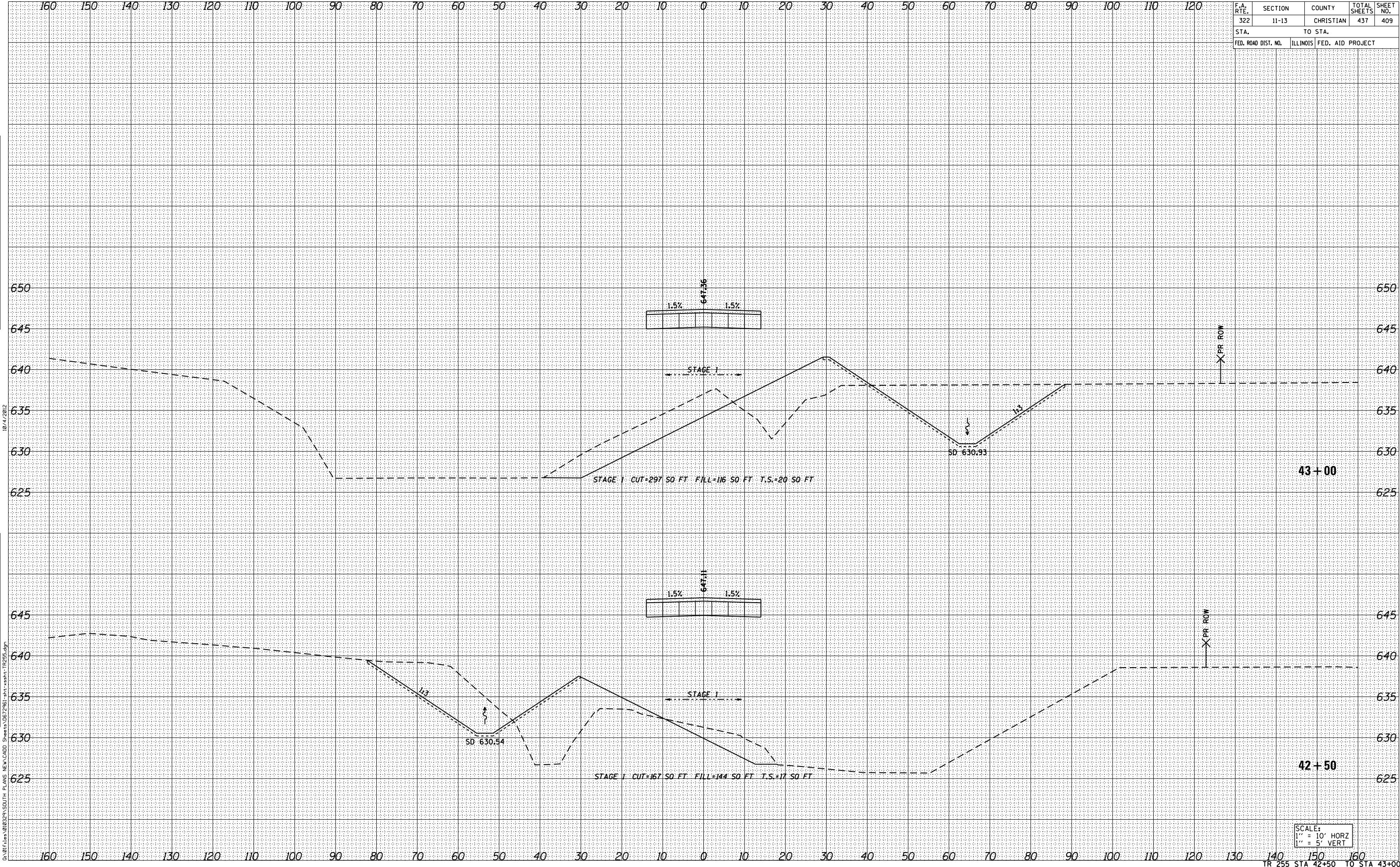


BY	DATE
SURVEYED	
TEMPLATE	
AREAS CHECKED	
NO.	

BY	DATE
SURVEYED	
TEMPLATE	
AREAS CHECKED	
NO.	

SCALE:
 1" = 10' HORZ
 1" = 5' VERT

F.A. RTE.	SECTION	COUNTY	TOTAL SHEETS	SHEET NO.
322	11-13	CHRISTIAN	437	409
STA.		TO STA.		
FED. ROAD DIST. NO.	ILLINOIS	FED. AID PROJECT		



SCALE:
 1" = 10' HORZ
 1" = 5' VERT

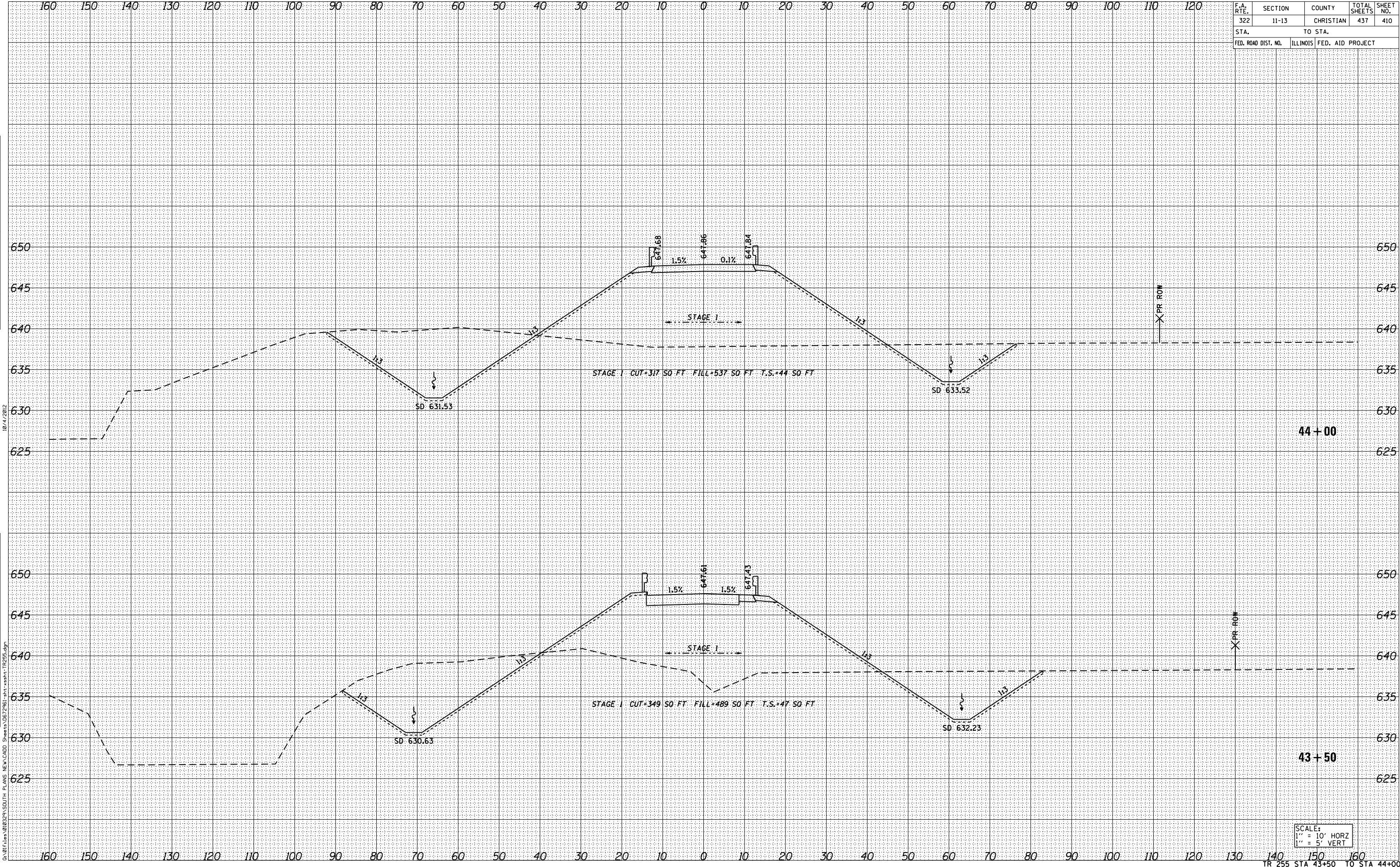
10/4/2012

FINAL SURVEY	DATE
SURVEYED	BY
NOTE BOOK	
TEMPLATE	
AREAS CHECKED	
NO.	

ORIGINAL SURVEY	DATE
SURVEYED	BY
NOTE BOOK	
TEMPLATE	
AREAS CHECKED	
NO.	

G:\01\1es\010329\50TH PLANS NEW\CADD Sheets\067961-111-rsah-TP205.dgn

F.A. RTE.	SECTION	COUNTY	TOTAL SHEETS	SHEET NO.
322	11-13	CHRISTIAN	437	410
STA.		TO STA.		
FED. ROAD DIST. NO.	ILLINOIS	FED. AID PROJECT		



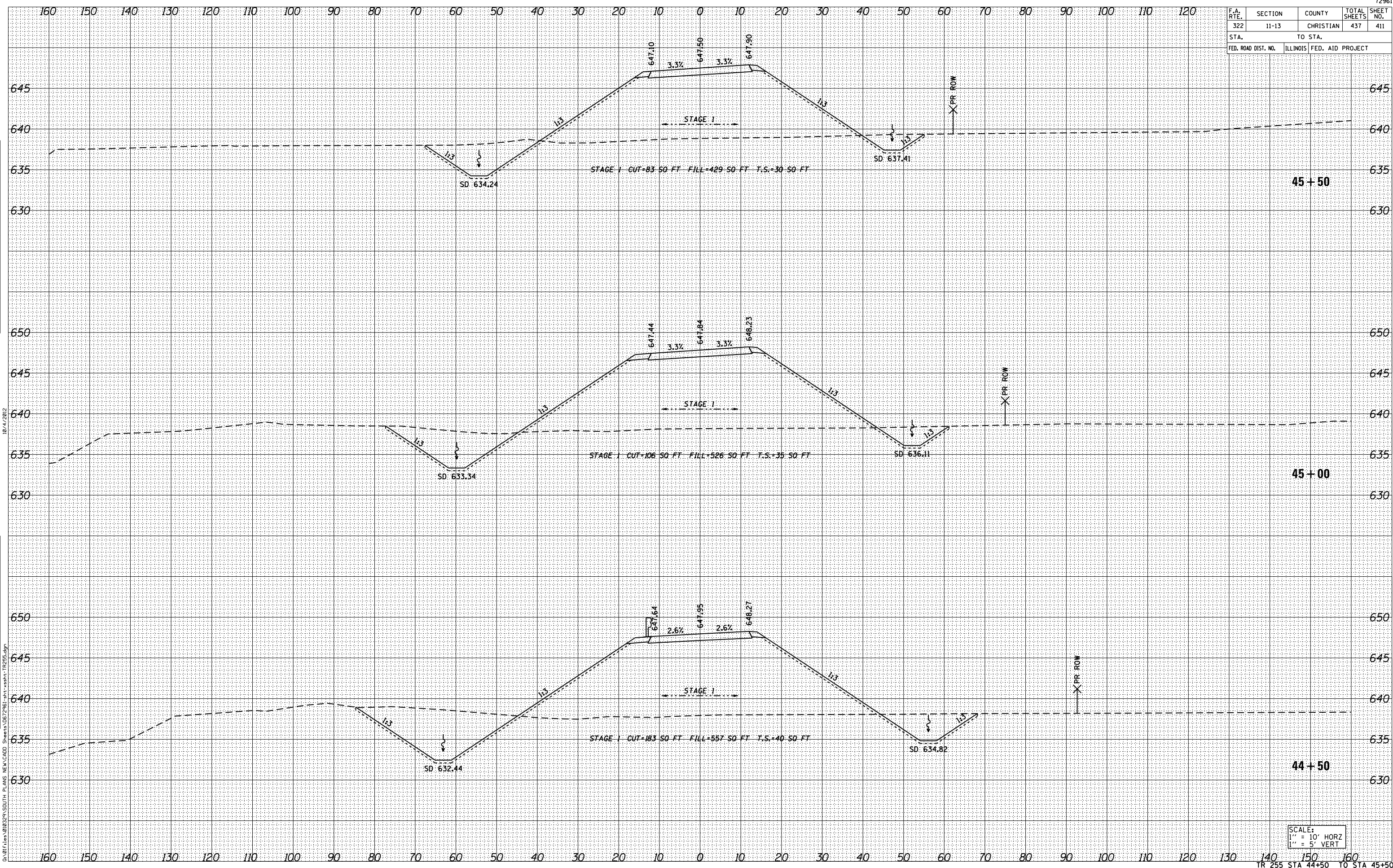
DATE	BY
DATE	BY
DATE	BY
DATE	BY
DATE	BY

DATE	BY
DATE	BY
DATE	BY
DATE	BY
DATE	BY

10/4/2012
 ORIGINAL SURVEY NO. _____
 SURVEYED BY _____
 TEMPLATE NO. _____
 AREAS CHECKED _____

SCALE:
 1" = 10' HORZ
 1" = 5' VERT

F.A. RTE.	SECTION	COUNTY	TOTAL SHEETS	SHEET NO.
322	11-13	CHRISTIAN	437	411
STA.		TO STA.		
FED. ROAD DIST. NO.		ILLINOIS FED. AID PROJECT		



DATE: _____ BY: _____

FINAL SURVEY: _____

NOTE BOOK: _____

NO. _____

SURVEYED: _____

TEMPLATE: _____

AREAS CHECKED: _____

DATE: _____ BY: _____

ORIGINAL SURVEY: _____

NOTE BOOK: _____

NO. _____

SURVEYED: _____

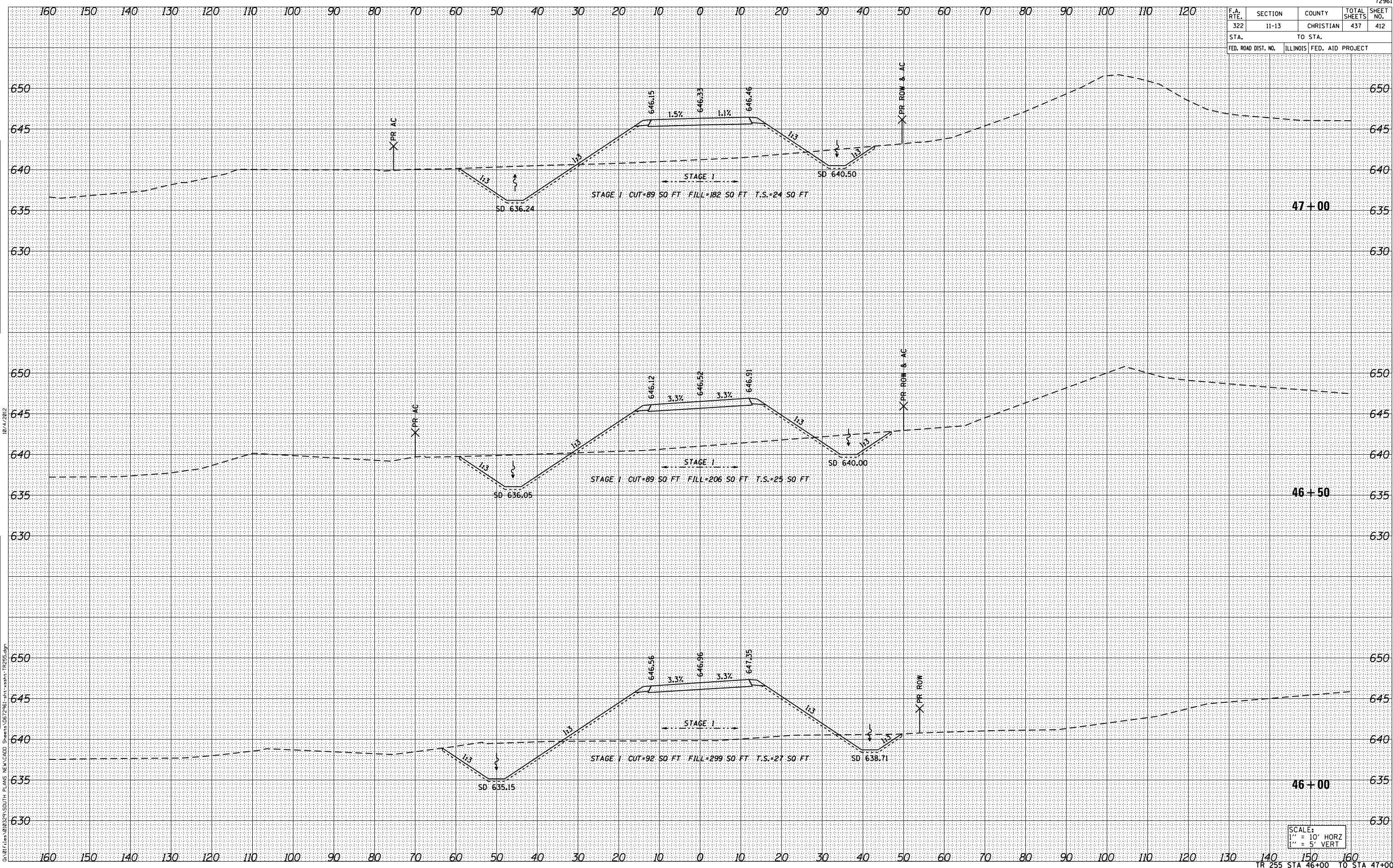
TEMPLATE: _____

AREAS CHECKED: _____

D:\011\108232\150TH PLANS NEW\CADD Sheets\0872961-111-rsht-TP295.dgn

SCALE:
1" = 10' HORZ
1" = 5' VERT

F.A. RTE.	SECTION	COUNTY	TOTAL SHEETS	SHEET NO.
322	11-13	CHRISTIAN	437	412
STA.		TO STA.		
FED. ROAD DIST. NO.		ILLINOIS FED. AID PROJECT		



DATE	BY
DATE	BY

SURVEYED
 NOTE BOOK
 TEMPLATE
 AREAS CHECKED
 AREAS CHECKED

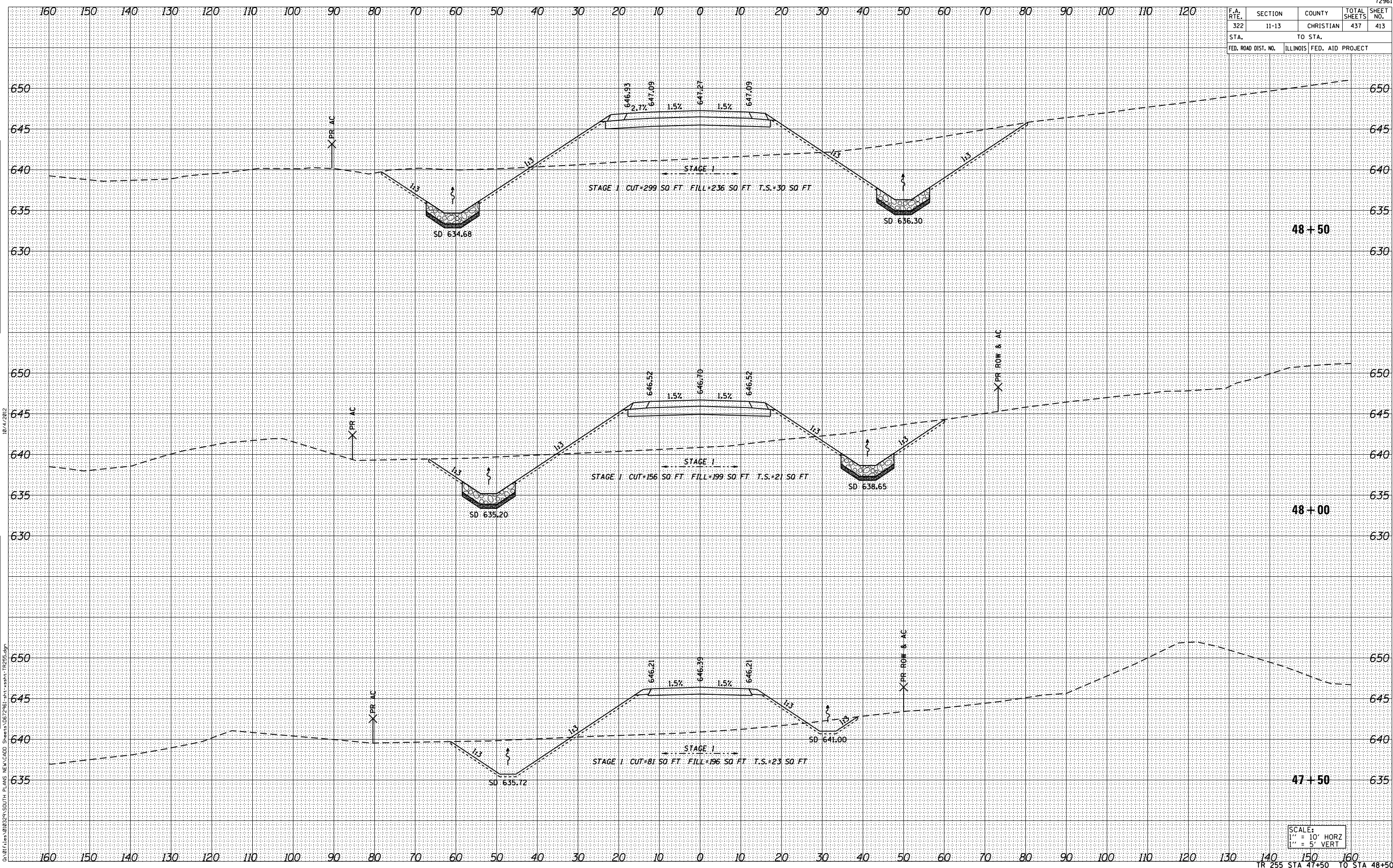
DATE	BY
DATE	BY

SURVEYED
 NOTE BOOK
 TEMPLATE
 AREAS CHECKED
 AREAS CHECKED

G:\011\11-01123\150TH PLANS NEW\CADD Sheets\067961-11-13\11-13-TP205.dgn

SCALE:
1" = 10' HORZ
1" = 5' VERT

F.A. RTE.	SECTION	COUNTY	TOTAL SHEETS	SHEET NO.
322	11-13	CHRISTIAN	437	413
STA. TO STA.				
FED. ROAD DIST. NO.	ILLINOIS	FED. AID PROJECT		



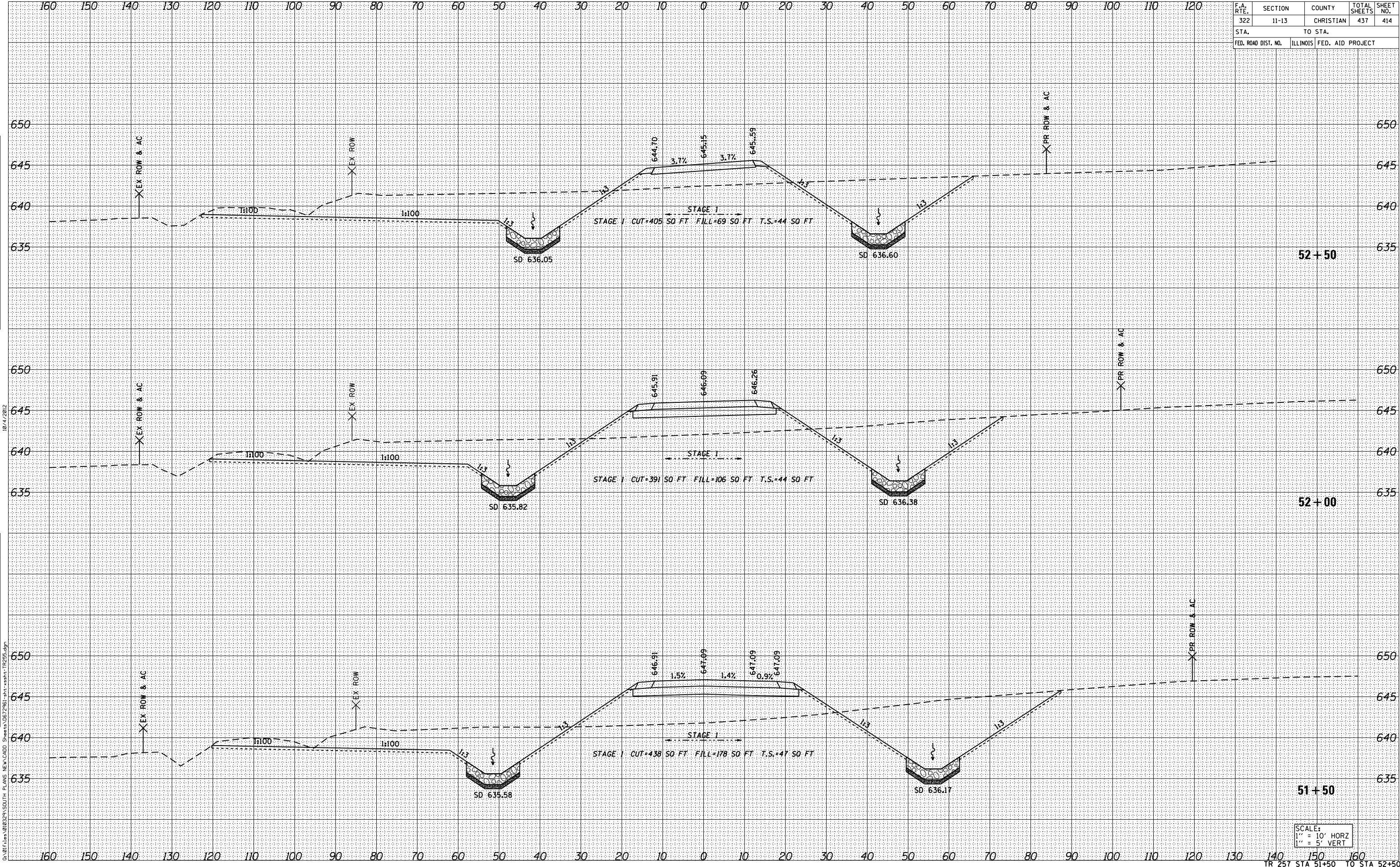
SCALE:
 1" = 10' HORZ
 1" = 5' VERT

DATE	
BY	
SURVEYED	
TEMPLATE	
NOTE BOOK	
AREAS CHECKED	

DATE	
BY	
SURVEYED	
TEMPLATE	
NOTE BOOK	
AREAS CHECKED	

D:\01\11\01\0129\SDTH PLANS NEW\CADD Sheets\067961-sh1-rsah1-TP205.dgn

F.A. RTE.	SECTION	COUNTY	TOTAL SHEETS	SHEET NO.
322	11-13	CHRISTIAN	437	414
STA.		TO STA.		
FED. ROAD DIST. NO.	ILLINOIS	FED. AID PROJECT		



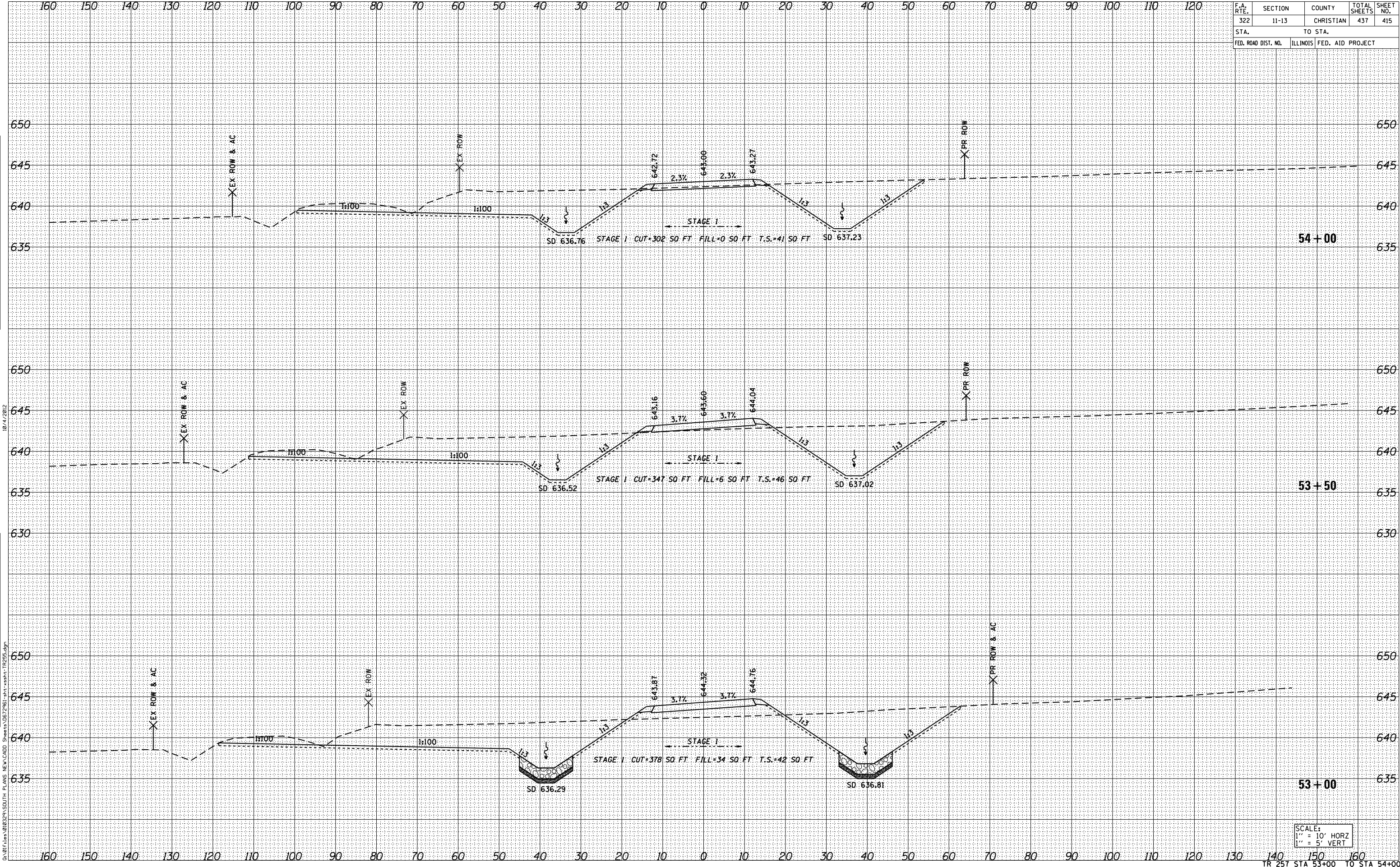
SCALE:
 1" = 10' HORZ
 1" = 5' VERT

DATE _____
 BY _____
 SURVEYED _____
 FINAL SURVEY _____
 NOTE BOOK _____
 TEMPLATE _____
 AREAS CHECKED _____
 NO. _____

DATE _____
 BY _____
 SURVEYED _____
 ORIGINAL SURVEY _____
 NOTE BOOK _____
 TEMPLATE _____
 AREAS CHECKED _____
 NO. _____

G:\01\11-13\011329\50TH PLANS NEW\CADD Sheets\067961-11-13\ssht-TP205.dgn

F.A. RTE.	SECTION	COUNTY	TOTAL SHEETS	SHEET NO.
322	11-13	CHRISTIAN	437	415
STA.		TO STA.		
FED. ROAD DIST. NO.	ILLINOIS	FED. AID PROJECT		

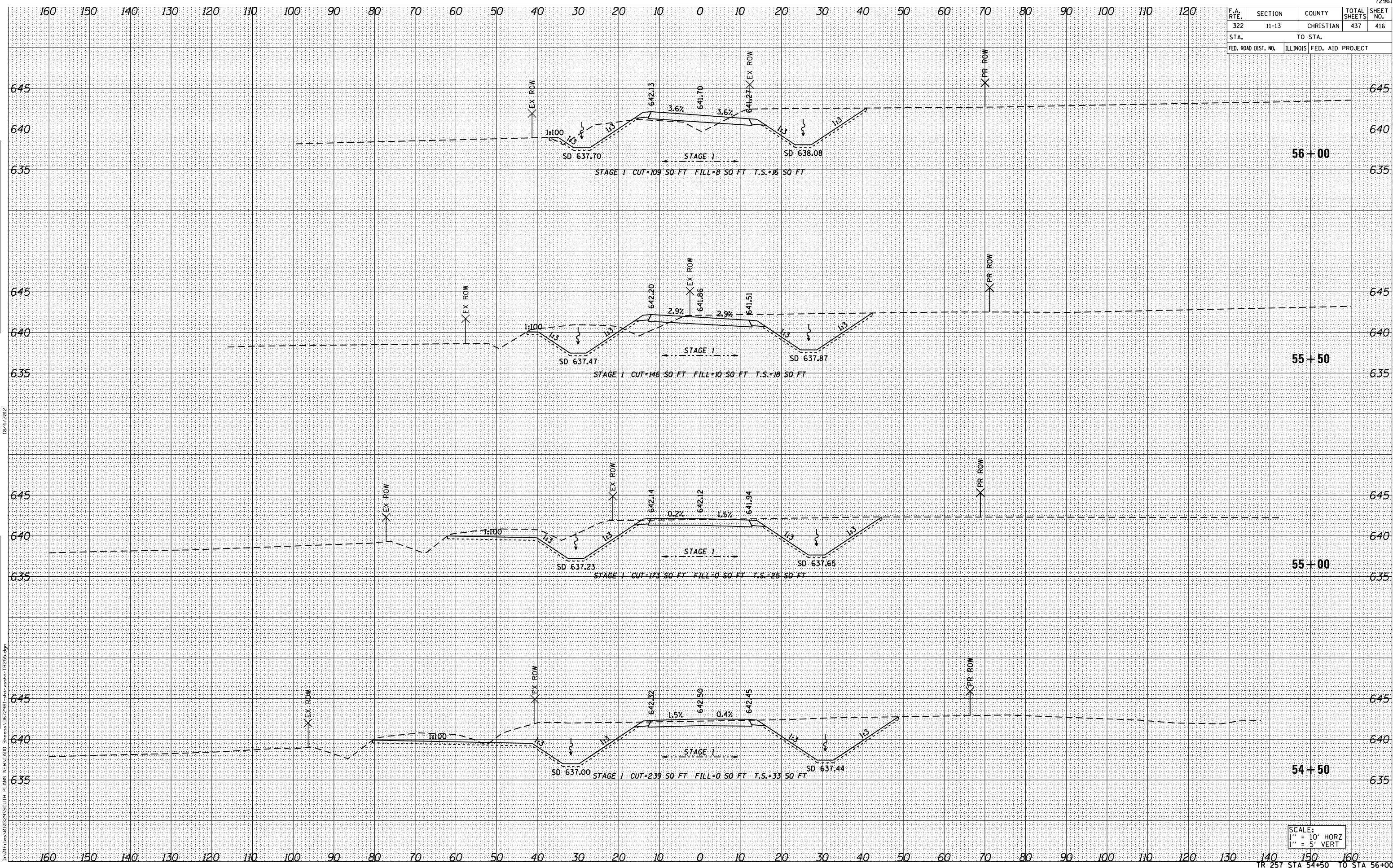


DATE	BY
SURVEYED	FINAL
TEMPLATE	NO. _____
AREAS CHECKED	

DATE	BY
SURVEYED	ORIGINAL
TEMPLATE	NO. _____
AREAS CHECKED	

D:\01\11\010129\50TH PLANS NEW\CADD Sheets\067961-111-rsht-TP205.dgn

F.A. RTE.	SECTION	COUNTY	TOTAL SHEETS	SHEET NO.
322	11-13	CHRISTIAN	437	416
STA.		TO STA.		
FED. ROAD DIST. NO.	ILLINOIS	FED. AID PROJECT		



SCALE:
 1" = 10' HORZ
 1" = 5' VERT

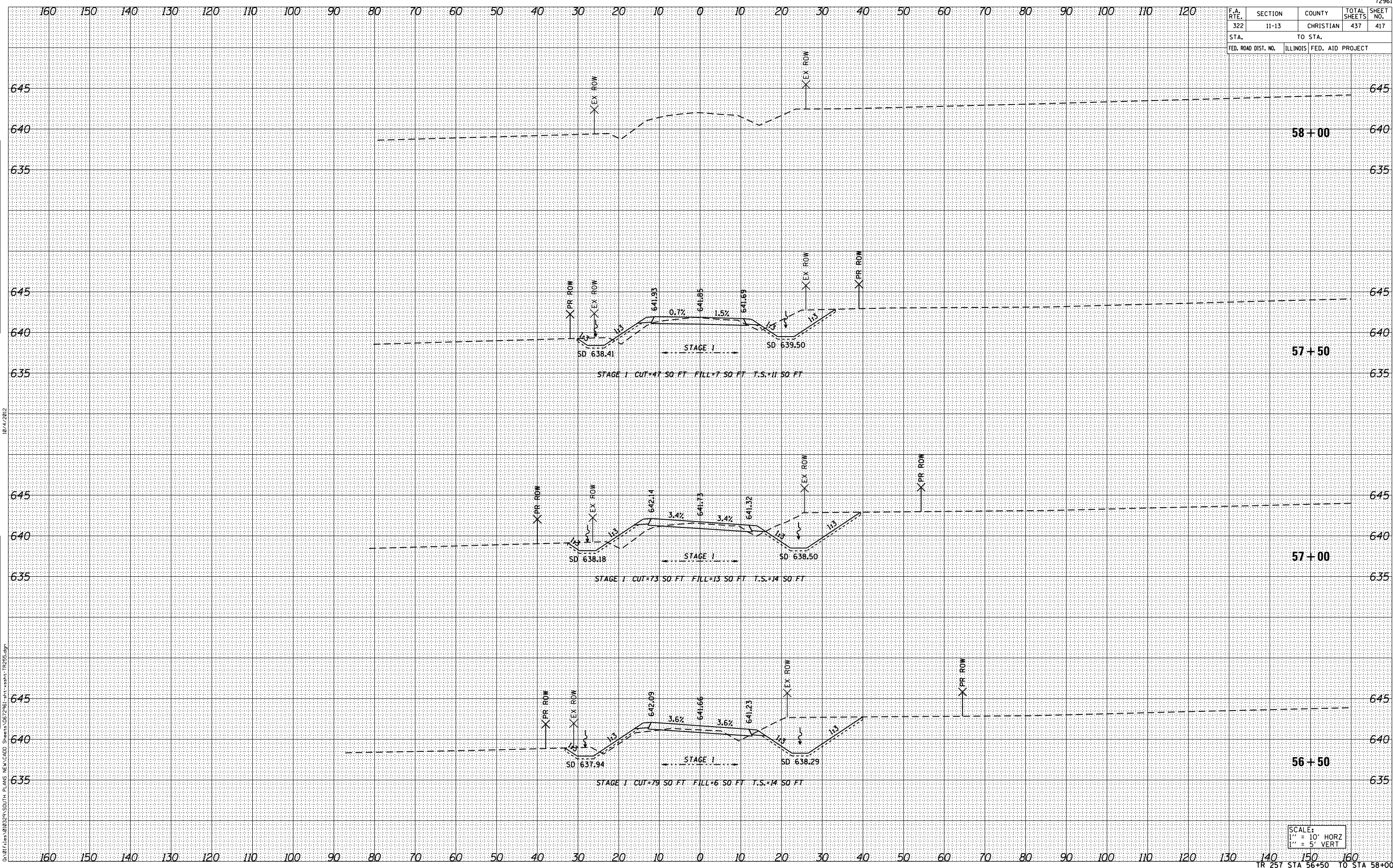
FINAL SURVEY
 SURVEYED _____
 NOTE BOOK _____
 TEMPLATE _____
 AREAS CHECKED _____
 NO. _____

ORIGINAL SURVEY
 SURVEYED _____
 NOTE BOOK _____
 TEMPLATE _____
 AREAS CHECKED _____
 NO. _____

10/4/2012

G:\01\1es\01E29\50TH PLANS NEW\CADD Sheets\067961-sh1-rsah-TP25.dgn

F.A. RTE.	SECTION	COUNTY	TOTAL SHEETS	SHEET NO.
322	11-13	CHRISTIAN	437	417
STA.		TO STA.		
FED. ROAD DIST. NO.	ILLINOIS	FED. AID PROJECT		



SCALE:
 1" = 10' HORZ
 1" = 5' VERT

DATE	BY
DATE	BY
DATE	BY
DATE	BY
DATE	BY

DATE	BY
DATE	BY
DATE	BY
DATE	BY
DATE	BY

10/4/2012
 G:\01\11-01\23\150TH PLANS NEW\CADD Sheets\067961-11-13\11-13-TP205.dgn

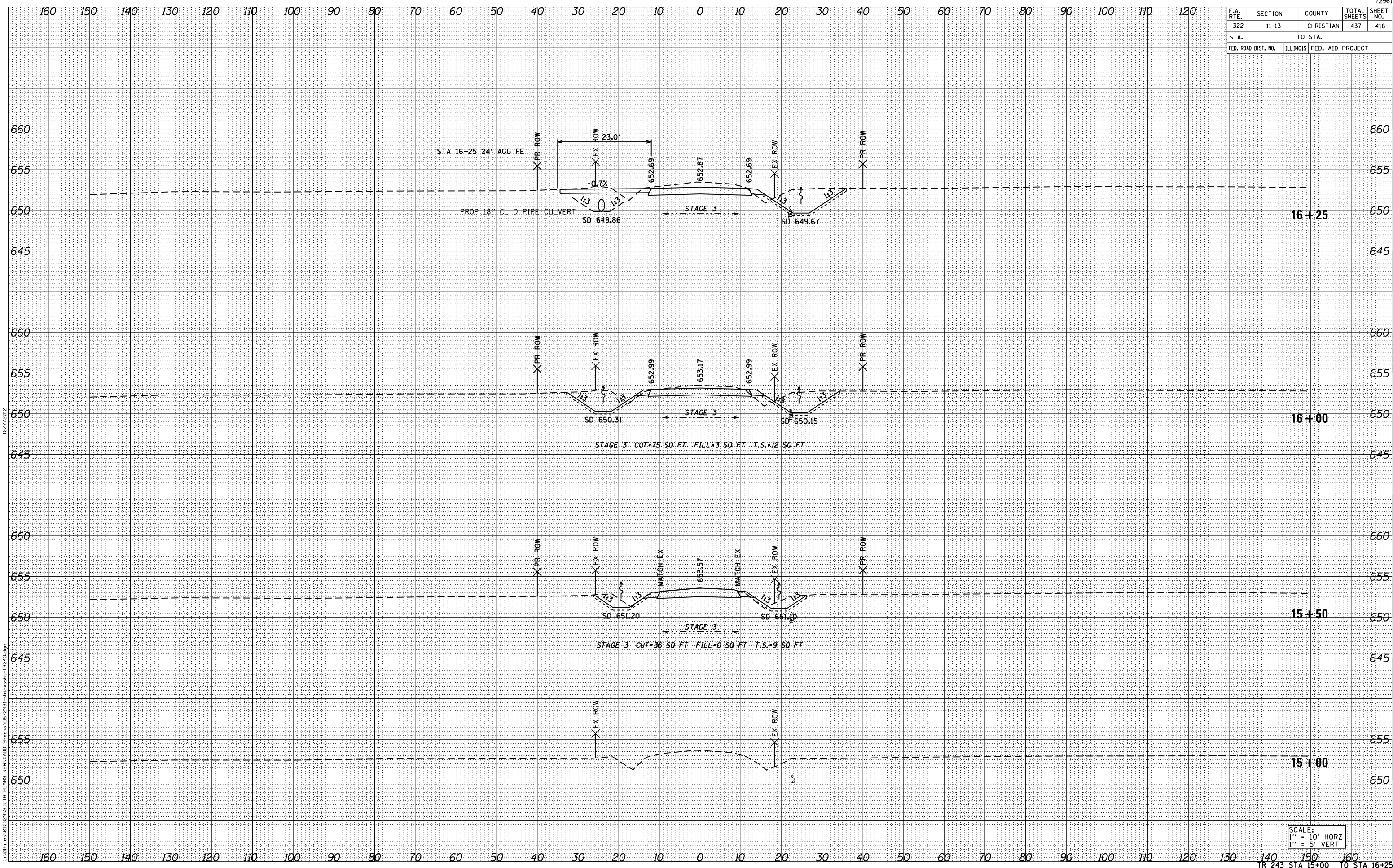
DATE	BY
DATE	BY
DATE	BY
DATE	BY
DATE	BY

DATE	BY
DATE	BY
DATE	BY
DATE	BY
DATE	BY

DATE	BY
DATE	BY
DATE	BY
DATE	BY
DATE	BY

DATE	BY
DATE	BY
DATE	BY
DATE	BY
DATE	BY

F.A. RTE.	SECTION	COUNTY	TOTAL SHEETS	SHEET NO.
322	11-13	CHRISTIAN	437	418
STA.		TO STA.		
FED. ROAD DIST. NO.	ILLINOIS	FED. AID PROJECT		



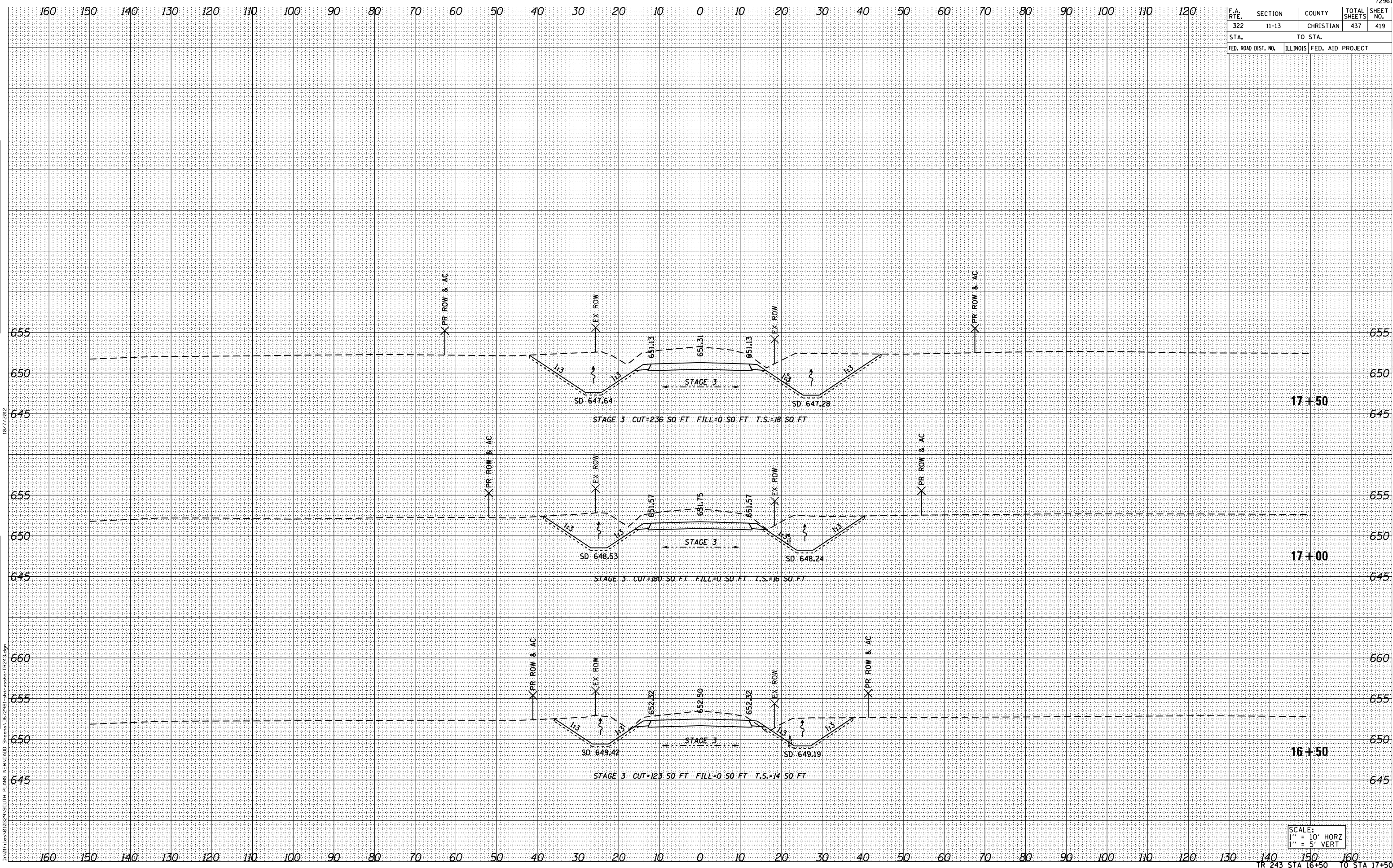
DATE	BY
SURVEYED	DATE
NOTE BOOK	NO.
TEMPLATE	
AREAS CHECKED	
AREAS CHECKED	

DATE	BY
SURVEYED	DATE
NOTE BOOK	NO.
TEMPLATE	
AREAS CHECKED	
AREAS CHECKED	

D:\01\1es\010232\150TH PLANS NEW\CADD Sheets\067961-150th-150th-TR243.dgn

SCALE:
1" = 10' HORIZ
1" = 5' VERT

F.A. RTE.	SECTION	COUNTY	TOTAL SHEETS	SHEET NO.
322	11-13	CHRISTIAN	437	419
STA.		TO STA.		
FED. ROAD DIST. NO.	ILLINOIS	FED. AID PROJECT		



10/7/2012

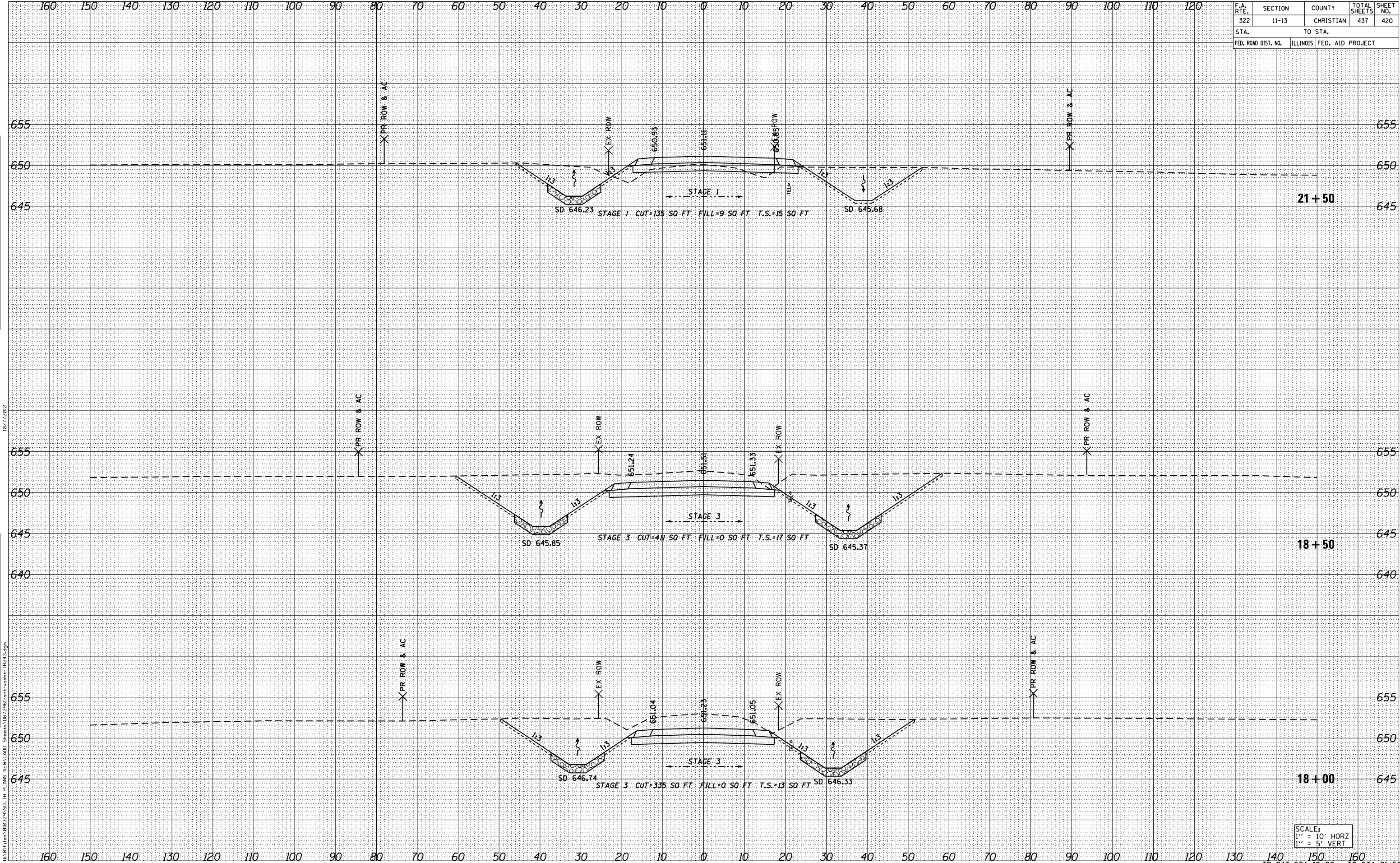
FINAL SURVEY	BY	DATE
SURVEYED		
NOTE BOOK		
TEMPLATE		
AREAS CHECKED		
NO.		

ORIGINAL SURVEY	BY	DATE
SURVEYED		
NOTE BOOK		
TEMPLATE		
AREAS CHECKED		
NO.		

SCALE:
1" = 10' HORZ
1" = 5' VERT

D:\01\1es\010232\50TH PLANS NEW\CADD Sheets\067961-1ht\ssht-TR243.dgn

F.A. RTE.	SECTION	COUNTY	TOTAL SHEETS	SHEET NO.
322	11-13	CHRISTIAN	437	420
STA.		TO STA.		
FED. ROAD DIST. NO.	ILLINOIS	FED. AID PROJECT		



SCALE:
1" = 10' HORZ
1" = 5' VERT

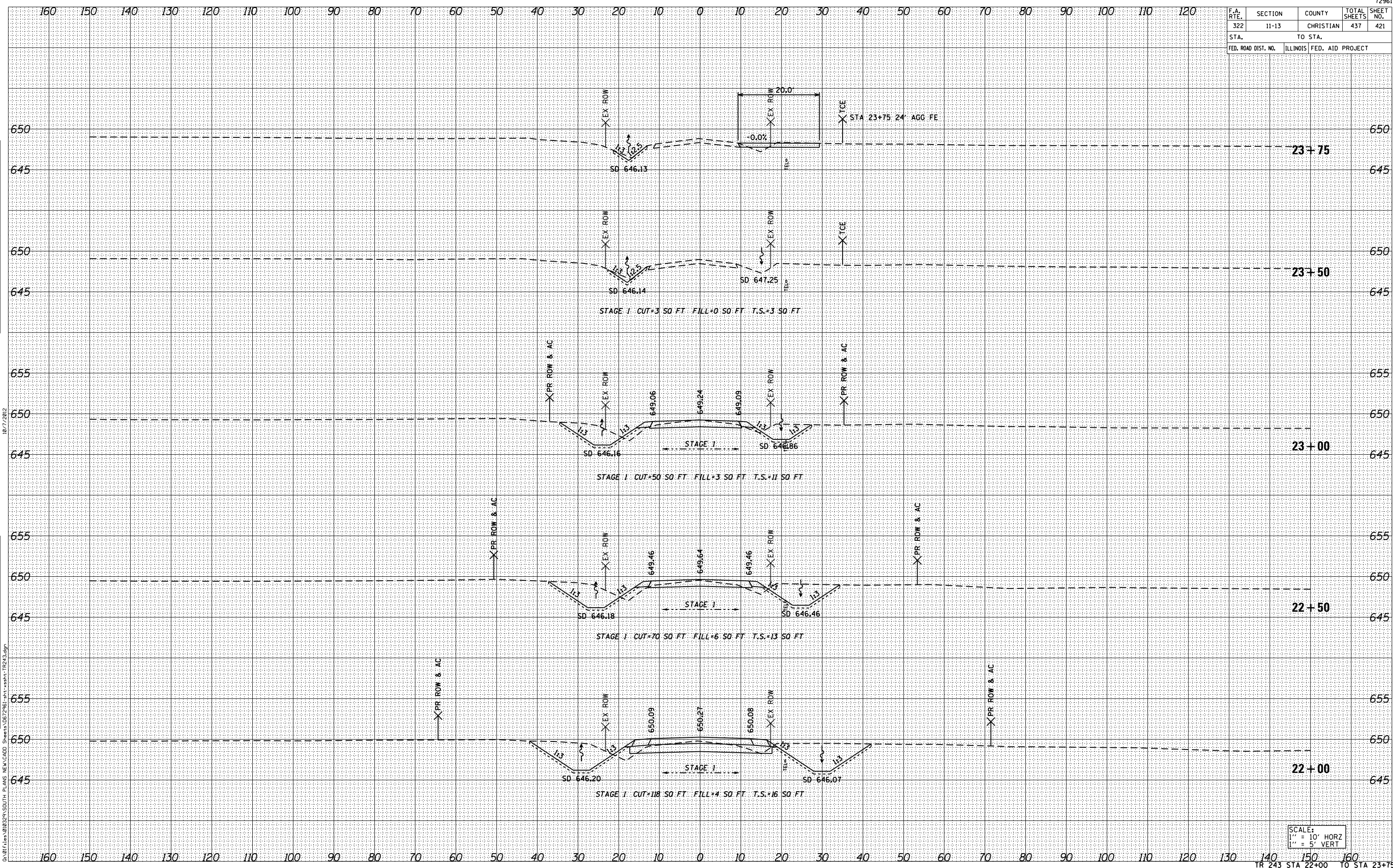
BY	DATE

BY	DATE

10/7/2012
D:\01\11\10132\15DTH PLANS\NEW\CADD Sheets\067961-1111-1111-TR243.dgn

NO.	AREAS CHECKED	AREAS	TEMPLATE	NOTE BOOK	SURVEYED	DATE

F.A. RTE.	SECTION	COUNTY	TOTAL SHEETS	SHEET NO.
322	11-13	CHRISTIAN	437	421
STA.		TO STA.		
FED. ROAD DIST. NO.	ILLINOIS	FED. AID PROJECT		



DATE	BY
SURVEYED	DATE
NOTE BOOK	NO.
TEMPLATE	
AREAS CHECKED	

DATE	BY
SURVEYED	DATE
NOTE BOOK	NO.
TEMPLATE	
AREAS CHECKED	

10/7/2012

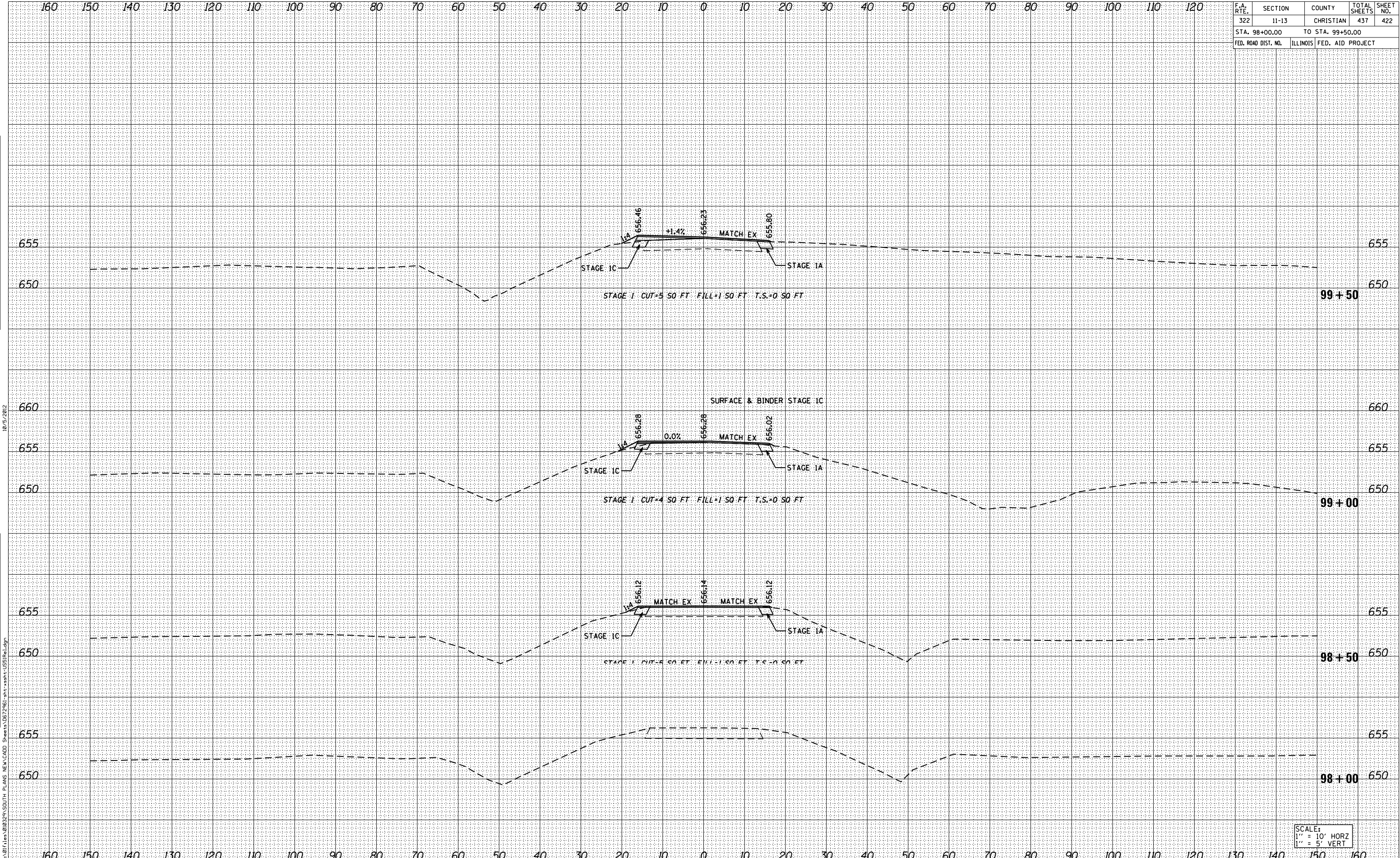
G:\01\1es\01E23\SDTH PLANS NEW\CADD Sheets\067961-shr\ssht-TR23.dgn

SCALE:
 1" = 10' HORIZ
 1" = 5' VERT

F.A. RTE.	SECTION	COUNTY	TOTAL SHEETS	SHEET NO.
322	11-13	CHRISTIAN	437	422
STA. 98+00.00 TO STA. 99+50.00				
FED. ROAD DIST. NO.	ILLINOIS	FED. AID PROJECT		

FINAL SURVEY	DATE
NO. _____	
NO. _____	
NO. _____	
NO. _____	

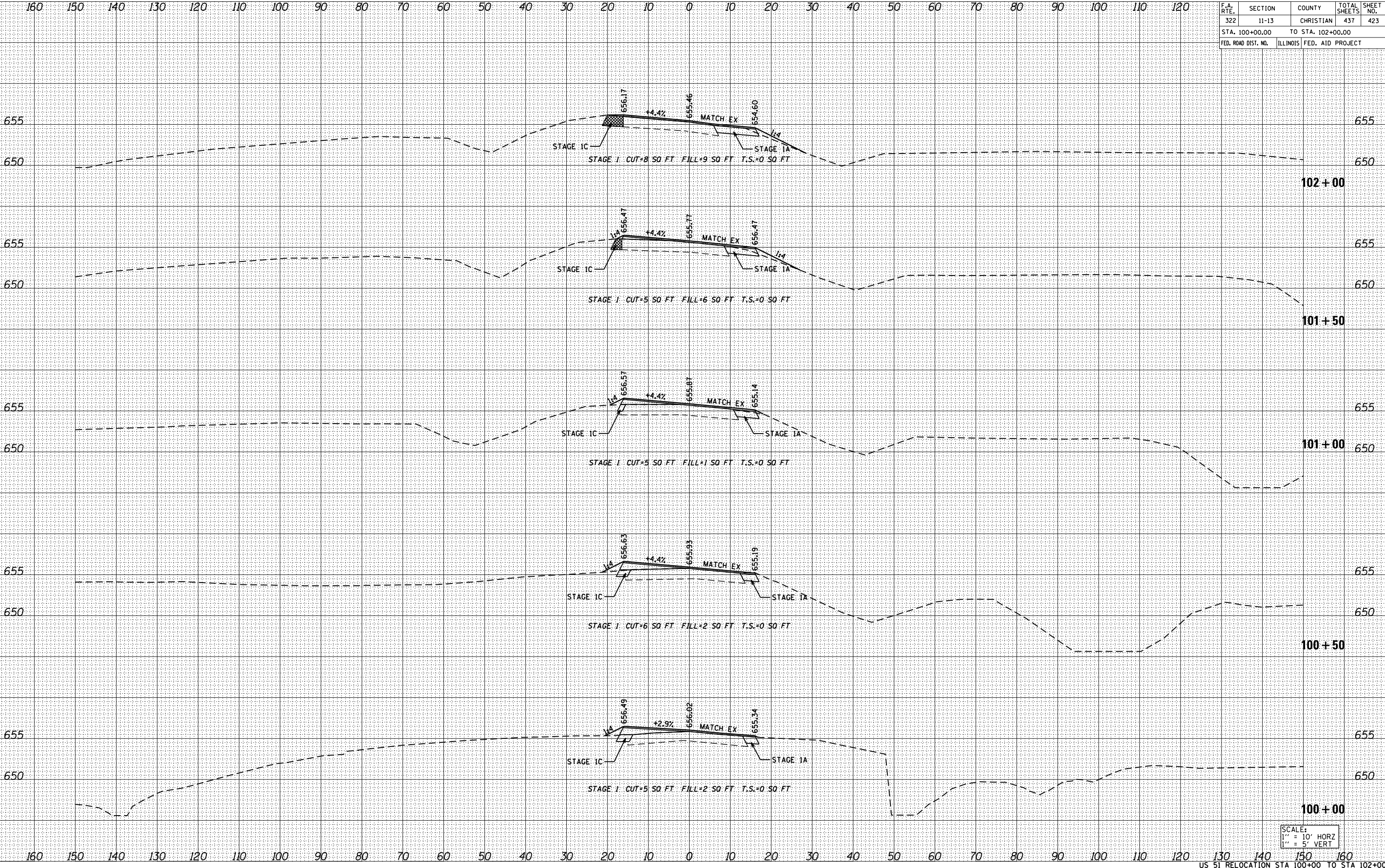
ORIGINAL SURVEY	DATE
NO. _____	
NO. _____	
NO. _____	
NO. _____	



SCALE:
1" = 10' HORIZ
1" = 5' VERT

D:\011\10110123\050TH PLANS NEW\CADD Sheets\057961-shr-ssht-0511e1.dgn 10/5/2012

F.A. RTE.	SECTION	COUNTY	TOTAL SHEETS	SHEET NO.
322	11-13	CHRISTIAN	437	423
STA. 100+00.00		TO STA. 102+00.00		
FED. ROAD DIST. NO.	ILLINOIS	FED. AID PROJECT		



BY		DATE	

BY		DATE	

10/25/2012

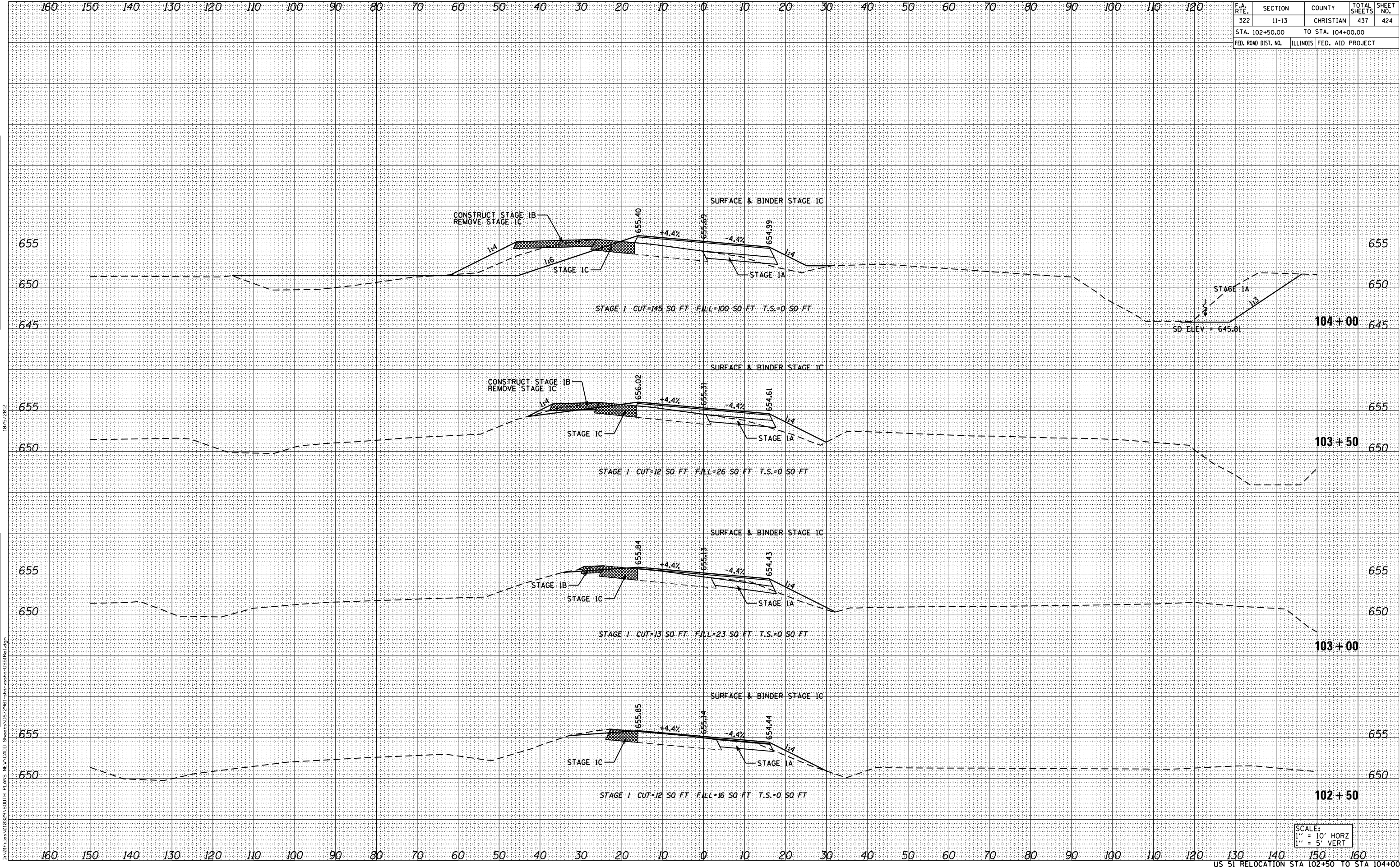
G:\011\108\239\US07H PLANS NEW\CADD Sheets\067961-shr\sssh-U0511e1.dgn

SCALE:
1" = 10' HORZ
1" = 5' VERT

F.A. RTE.	SECTION	COUNTY	TOTAL SHEETS	SHEET NO.
322	11-13	CHRISTIAN	437	424
STA. 102+50.00		TO STA. 104+00.00		
FED. ROAD DIST. NO.	ILLINOIS	FED. AID PROJECT		

DATE	BY

DATE	BY

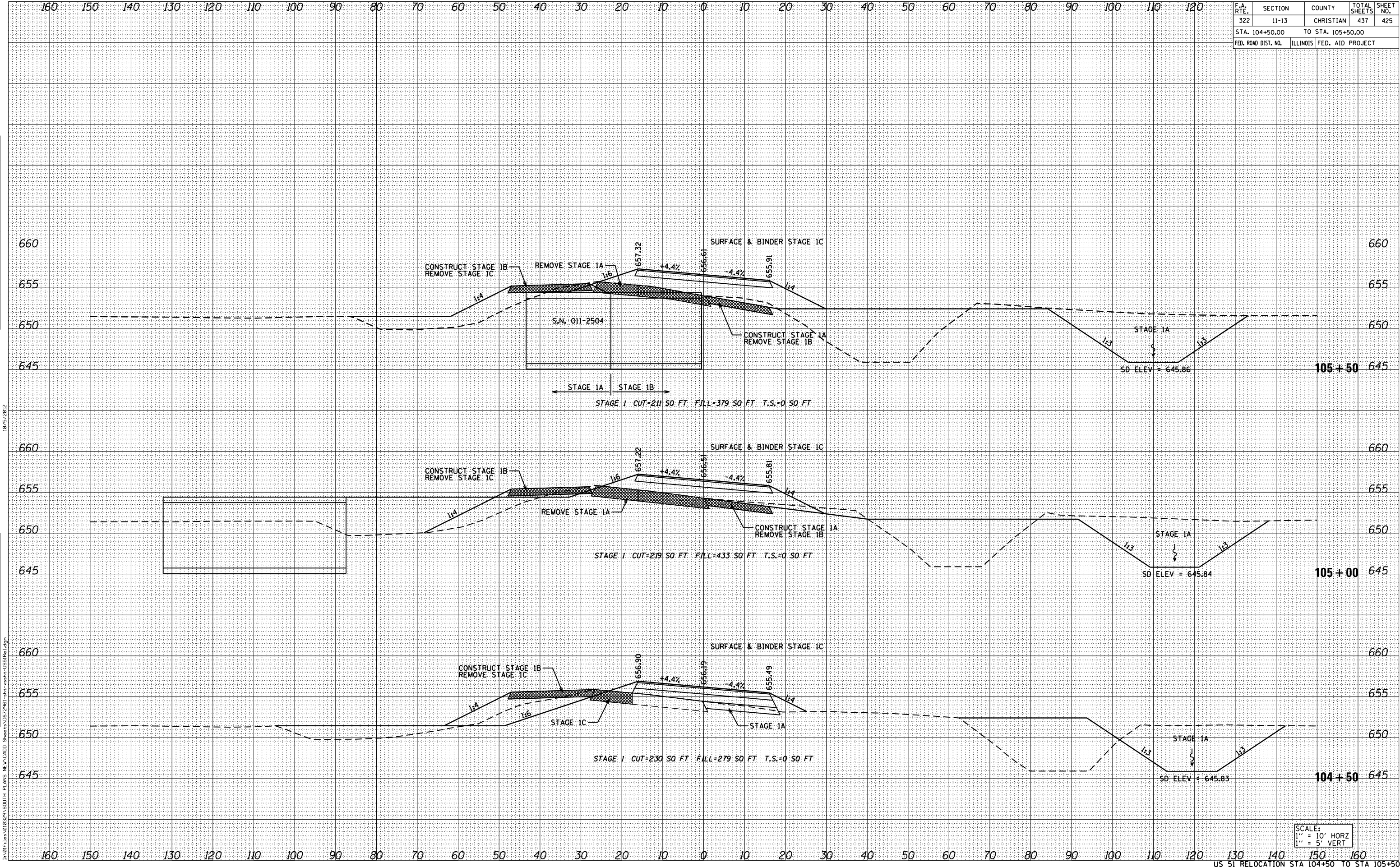


SCALE:
 1" = 10' HORZ
 1" = 5' VERT

F.A. RTE.	SECTION	COUNTY	TOTAL SHEETS	SHEET NO.
322	11-13	CHRISTIAN	437	425
STA. 104+50.00		TO STA. 105+50.00		
FED. ROAD DIST. NO.	ILLINOIS	FED. AID PROJECT		

DATE	BY

DATE	BY



10/25/2012

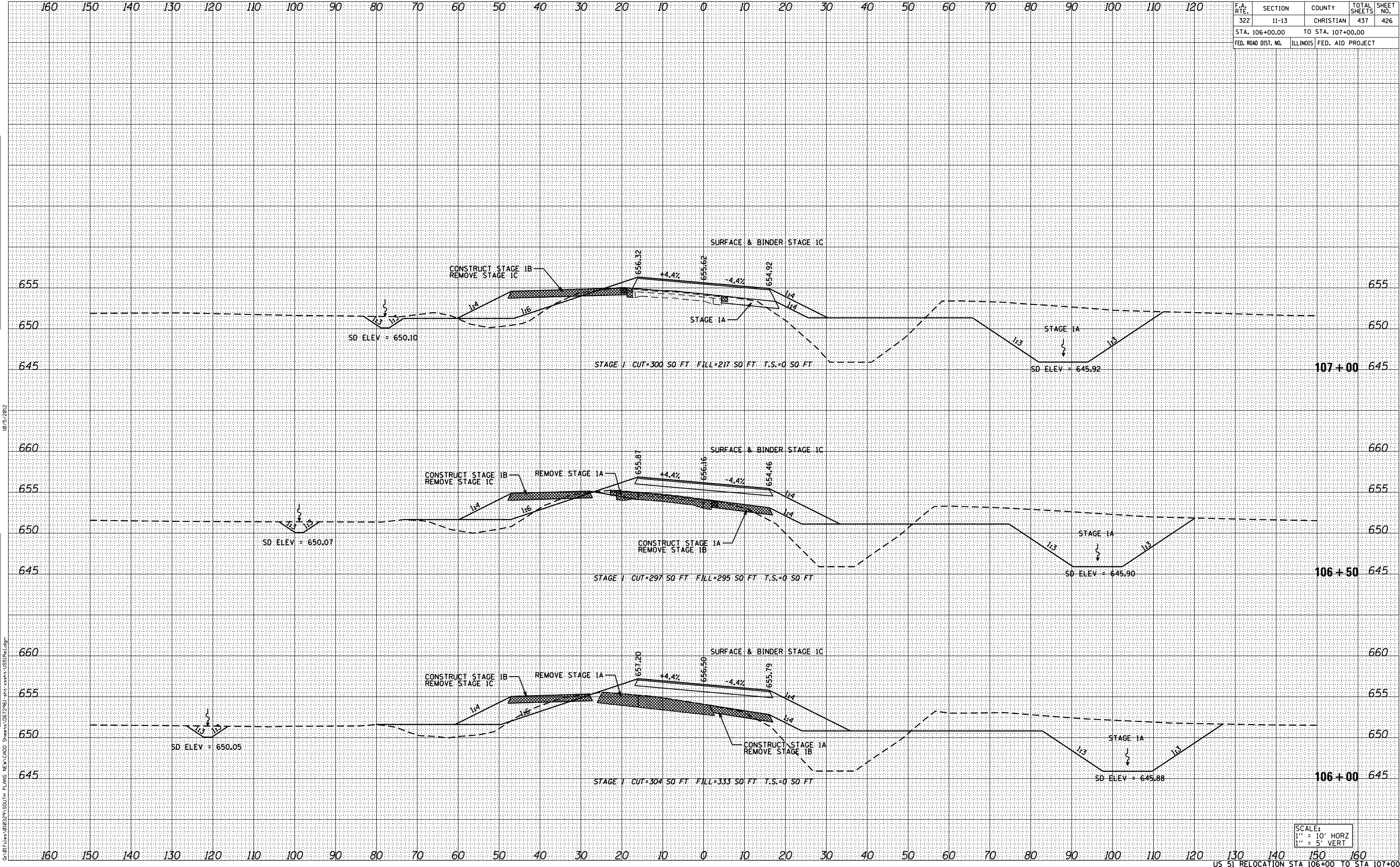
D:\011\105\01023\US01H PLANS NEW\CADD Sheets\057961-111-rsahy-US01H.dgn

SCALE:
1" = 10' HORZ
1" = 5' VERT

F.A. RTE.	SECTION	COUNTY	TOTAL SHEETS	SHEET NO.
322	11-13	CHRISTIAN	437	426
STA. 106+00.00		TO STA. 107+00.00		
FED. ROAD DIST. NO.	ILLINOIS	FED. AID PROJECT		

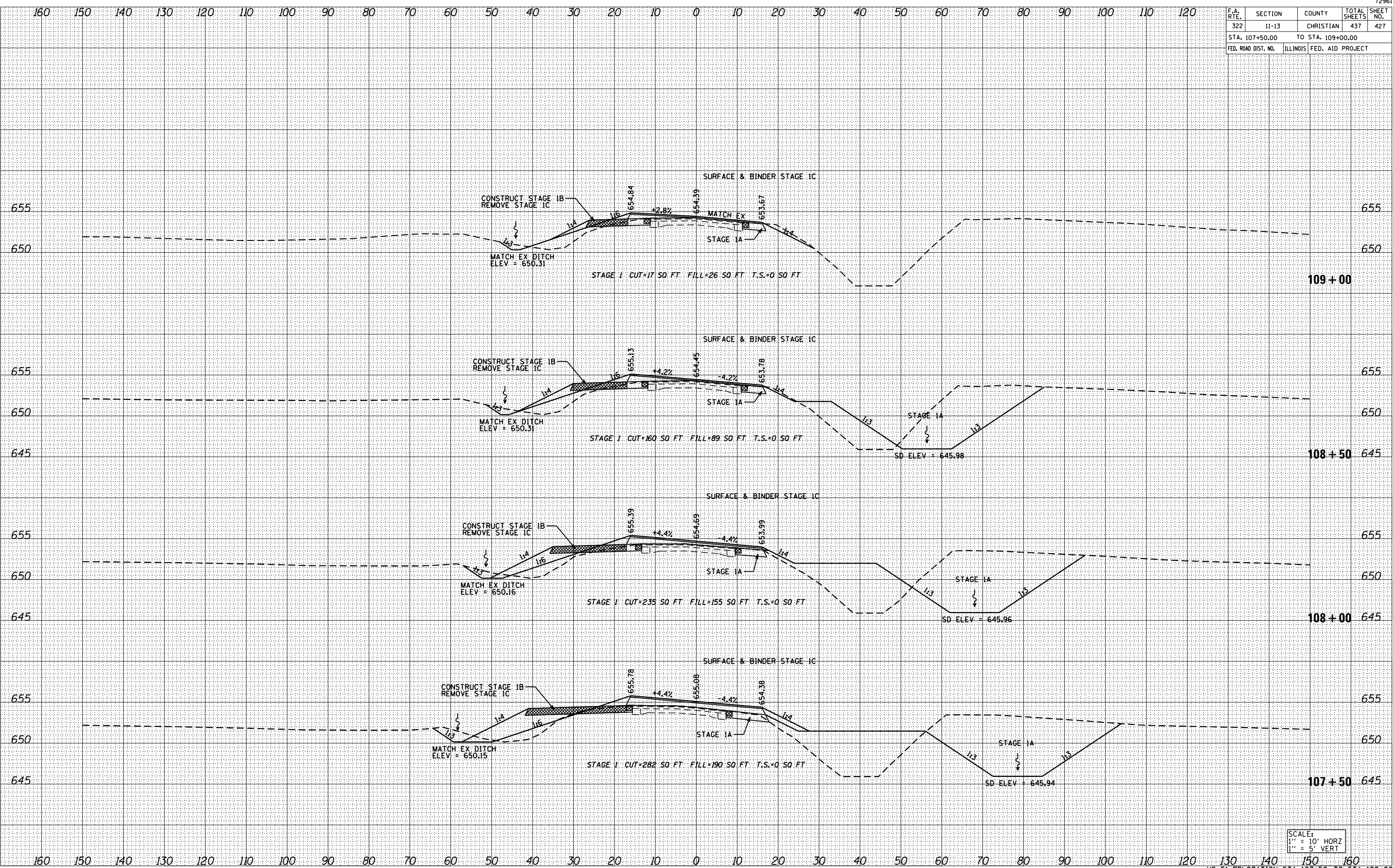
DATE	
BY	
SURVEYED	
FINAL SURVEY	
NOTE BOOK	
NO.	
TEMPLATE	
AREAS CHECKED	

DATE	
BY	
SURVEYED	
ORIGINAL SURVEY	
NOTE BOOK	
NO.	
TEMPLATE	
AREAS CHECKED	



SCALE:
1" = 10' HORZ
1" = 5' VERT

F.A. RTE.	SECTION	COUNTY	TOTAL SHEETS	SHEET NO.
322	11-13	CHRISTIAN	437	427
STA. 107+50.00		TO STA. 109+00.00		
FED. ROAD DIST. NO.		ILLINOIS FED. AID PROJECT		



SCALE:
1" = 10' HORIZ
1" = 5' VERT

DATE	BY

NO. _____

AREAS CHECKED _____

AREAS CHECKED _____

NO. _____

NO. _____

NO. _____

NO. _____

DATE	BY

NO. _____

AREAS CHECKED _____

AREAS CHECKED _____

NO. _____

NO. _____

NO. _____

NO. _____

D:\017\105\010329\US07H PLANS NEW\CADD Sheets\067961-011-11-11-11-11.dgn

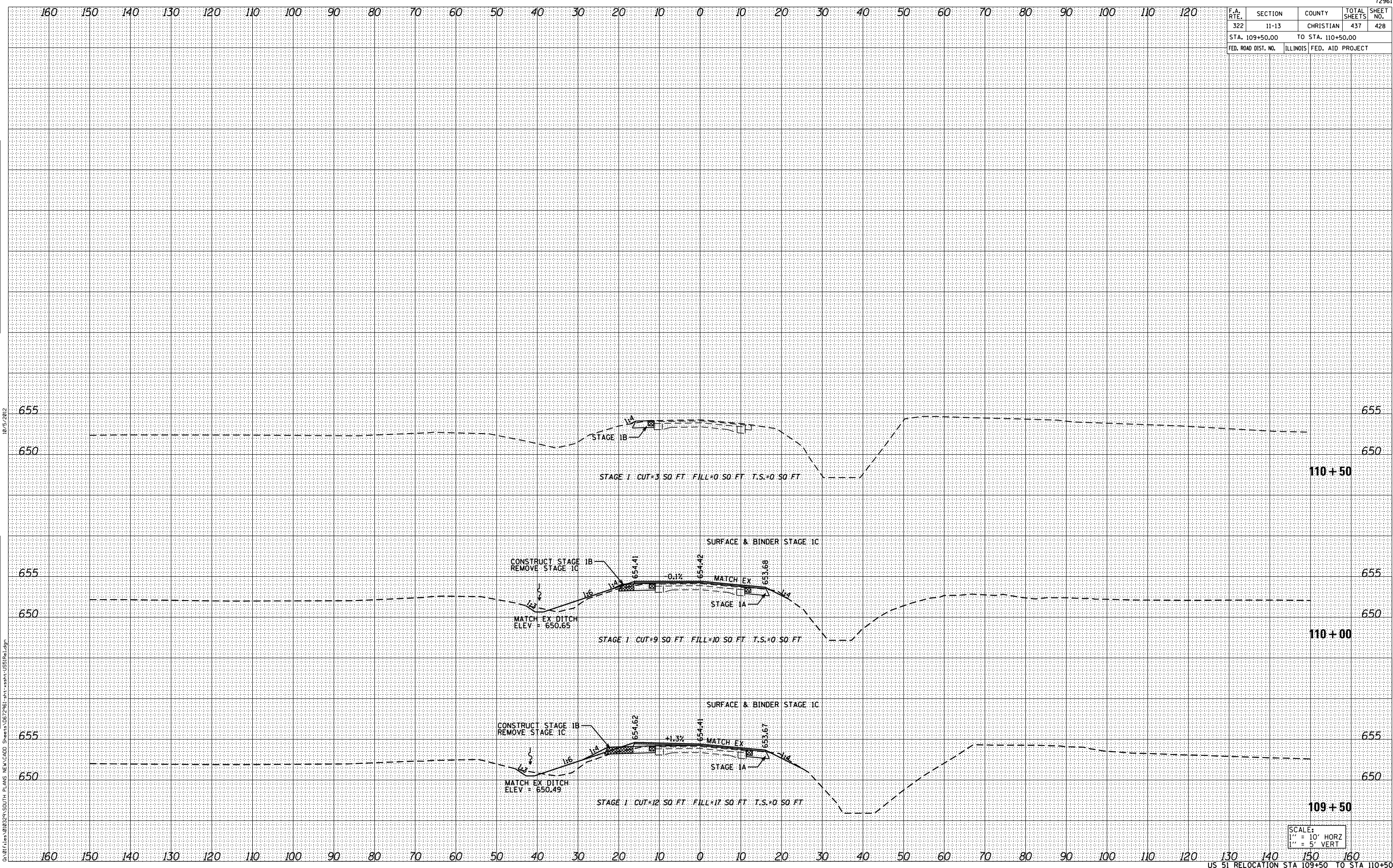
F.A. RTE.	SECTION	COUNTY	TOTAL SHEETS	SHEET NO.
322	11-13	CHRISTIAN	437	428

STA. 109+50.00 TO STA. 110+50.00

FED. ROAD DIST. NO.	ILLINOIS FED. AID PROJECT

FINAL SURVEY	BY	DATE
SURVEYED		
NOTE BOOK		
NO.		

ORIGINAL SURVEY	BY	DATE
SURVEYED		
NOTE BOOK		
NO.		



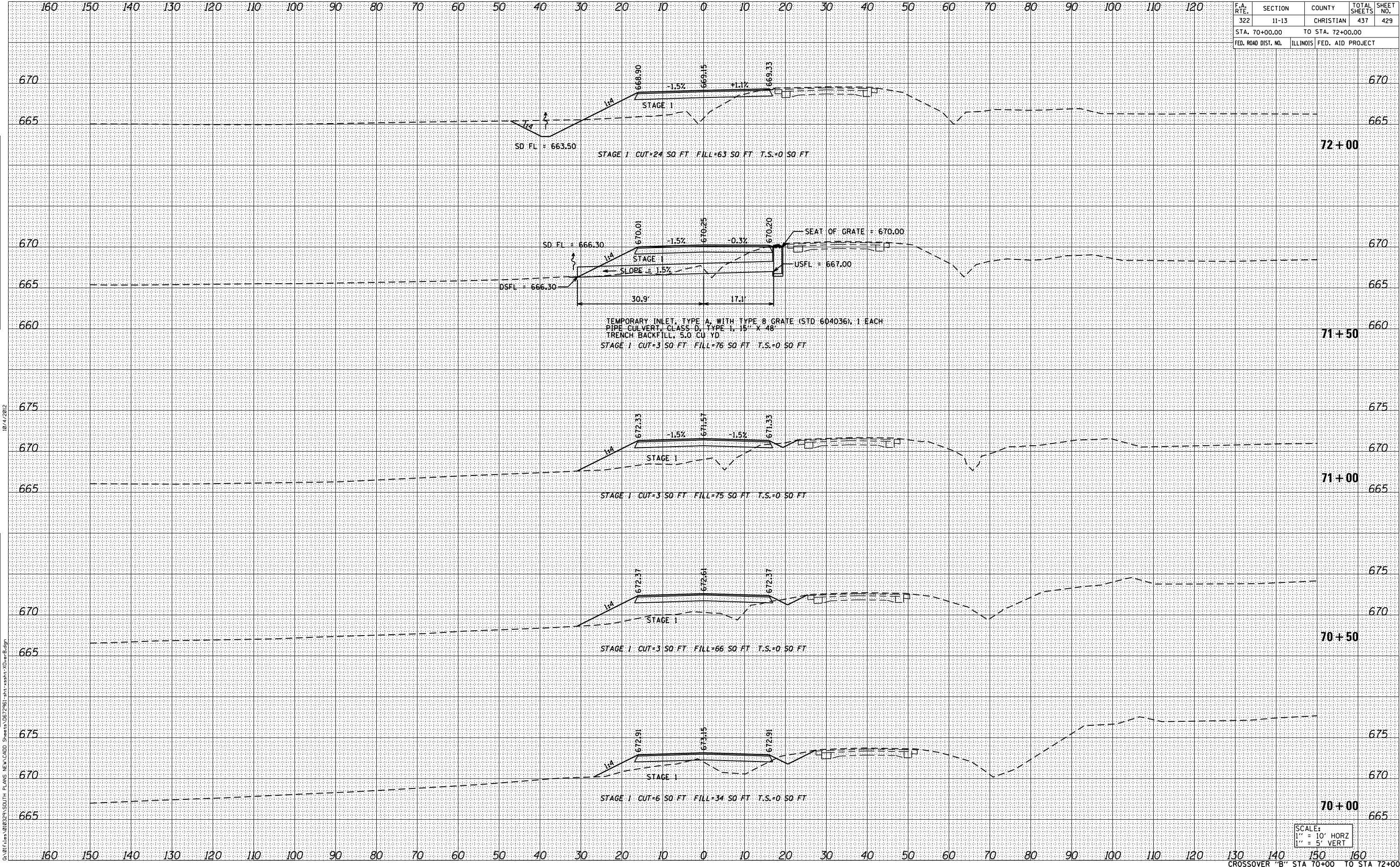
SCALE:
1" = 10' HORIZ
1" = 5' VERT

10/5/2012
D:\111es\018229\50TH PLANS NEW\CADD Sheets\067961-sh1-rswh-US51Rel.dgn

F.A. RTE.	SECTION	COUNTY	TOTAL SHEETS	SHEET NO.
322	11-13	CHRISTIAN	437	429
STA. 70+00.00		TO STA. 72+00.00		
FED. ROAD DIST. NO.		ILLINOIS FED. AID PROJECT		

DATE	BY

DATE	BY



10/4/2012

G:\01\1es\010329\SDTH PLANS NEW\CADD Sheets\067961-sh1-ssht-XD-cr-B.dgn

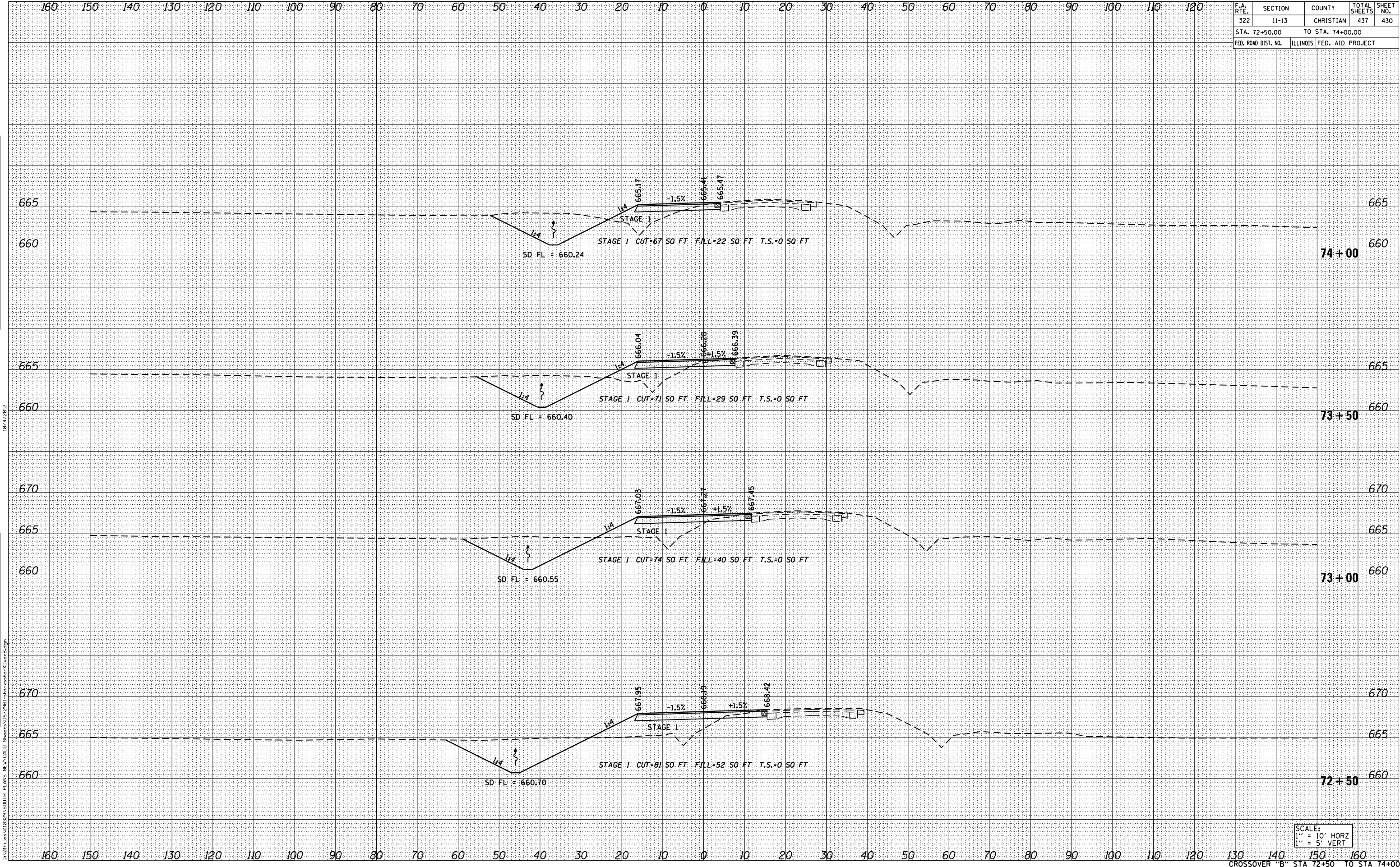
SCALE:
1" = 10' HORIZ
1" = 5' VERT

CROSSOVER "B" STA 70+00 TO STA 72+00

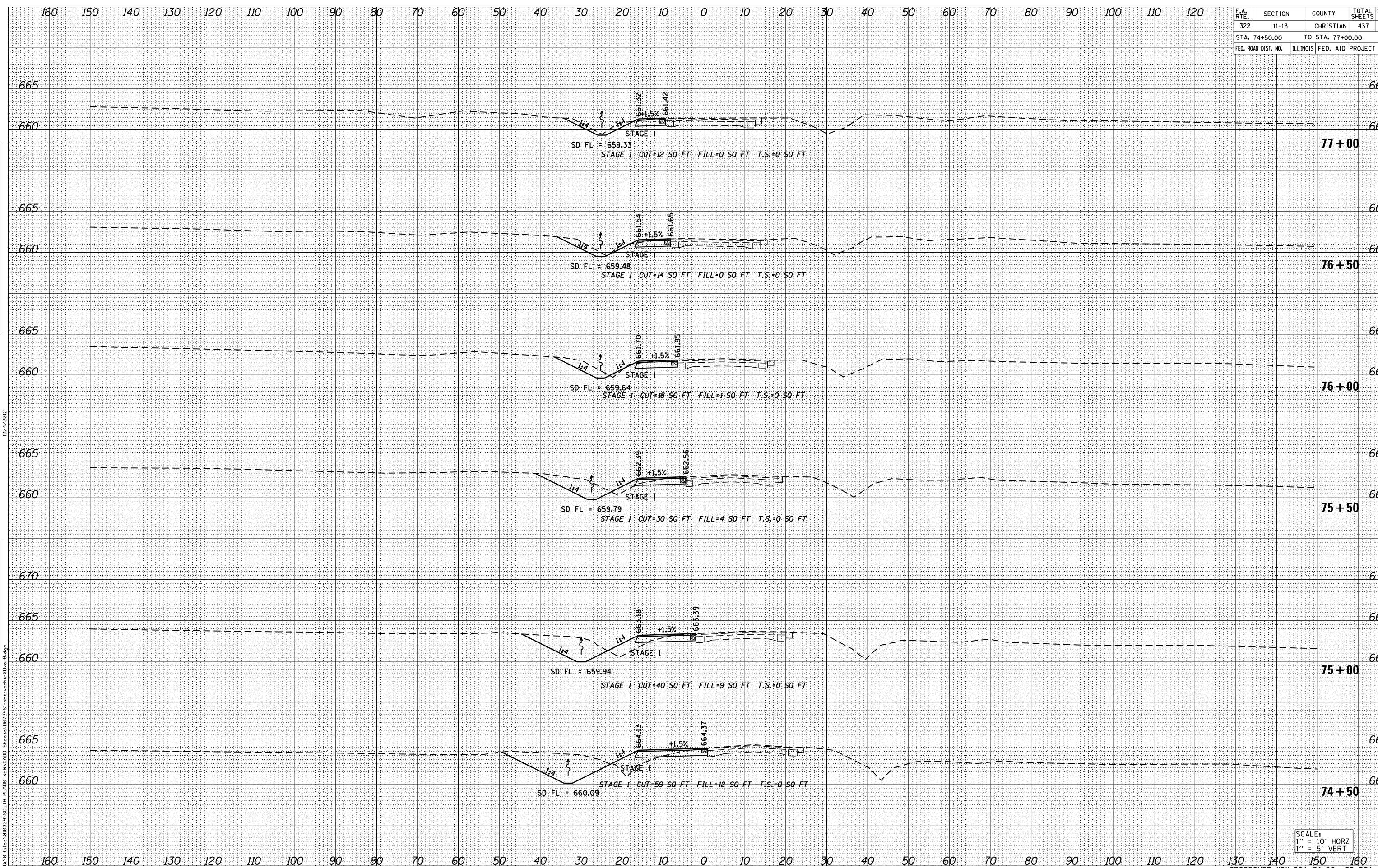
F.A. RTE.	SECTION	COUNTY	TOTAL SHEETS	SHEET NO.
322	11-13	CHRISTIAN	437	430
STA. 72+50.00		TO STA. 74+00.00		
FED. ROAD DIST. NO.	ILLINOIS	FED. AID PROJECT		

DATE	
BY	
SURVEYED	
FINAL SURVEY	
NOTE BOOK	
NO.	
AREAS CHECKED	
TEMPLATE	

DATE	
BY	
SURVEYED	
ORIGINAL SURVEY	
NOTE BOOK	
NO.	
AREAS CHECKED	
TEMPLATE	



F.A. RTE.	SECTION	COUNTY	TOTAL SHEETS	SHEET NO.
322	11-13	CHRISTIAN	437	431
STA. 74+50.00		TO STA. 77+00.00		
FED. ROAD DIST. NO.	ILLINOIS	FED. AID PROJECT		



FINAL SURVEY	BY	DATE
SURVEYED		
NOTE BOOK		
NO.		

ORIGINAL SURVEY	BY	DATE
SURVEYED		
NOTE BOOK		
NO.		

10/4/2012
 G:\01\110\0123\15\01\PLANS NEW\CADD Sheets\067961-pln-ssht-10-or-b.dgn

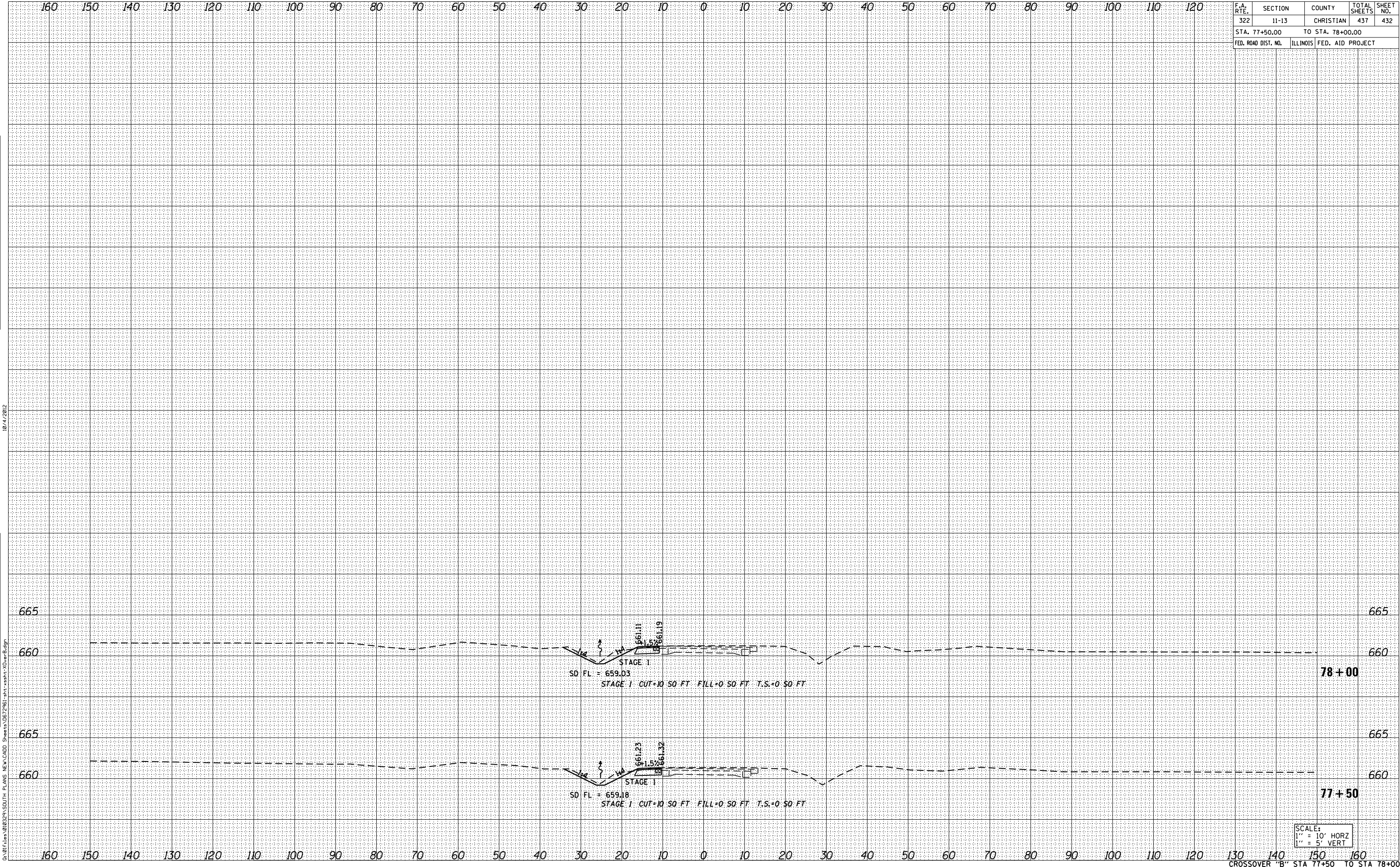
SCALE:
 1" = 10' HORZ
 1" = 5' VERT

CROSSOVER "B" STA 74+50 TO STA 77+00

F.A. RTE.	SECTION	COUNTY	TOTAL SHEETS	SHEET NO.
322	11-13	CHRISTIAN	437	432
STA. 77+50.00		TO STA. 78+00.00		
FED. ROAD DIST. NO.		ILLINOIS FED. AID PROJECT		

FINAL SURVEY	DATE
SURVEYED	BY
NOTE BOOK	
TEMPLATE	
AREAS CHECKED	
NO.	

ORIGINAL SURVEY	DATE
SURVEYED	BY
NOTE BOOK	
TEMPLATE	
AREAS CHECKED	
NO.	

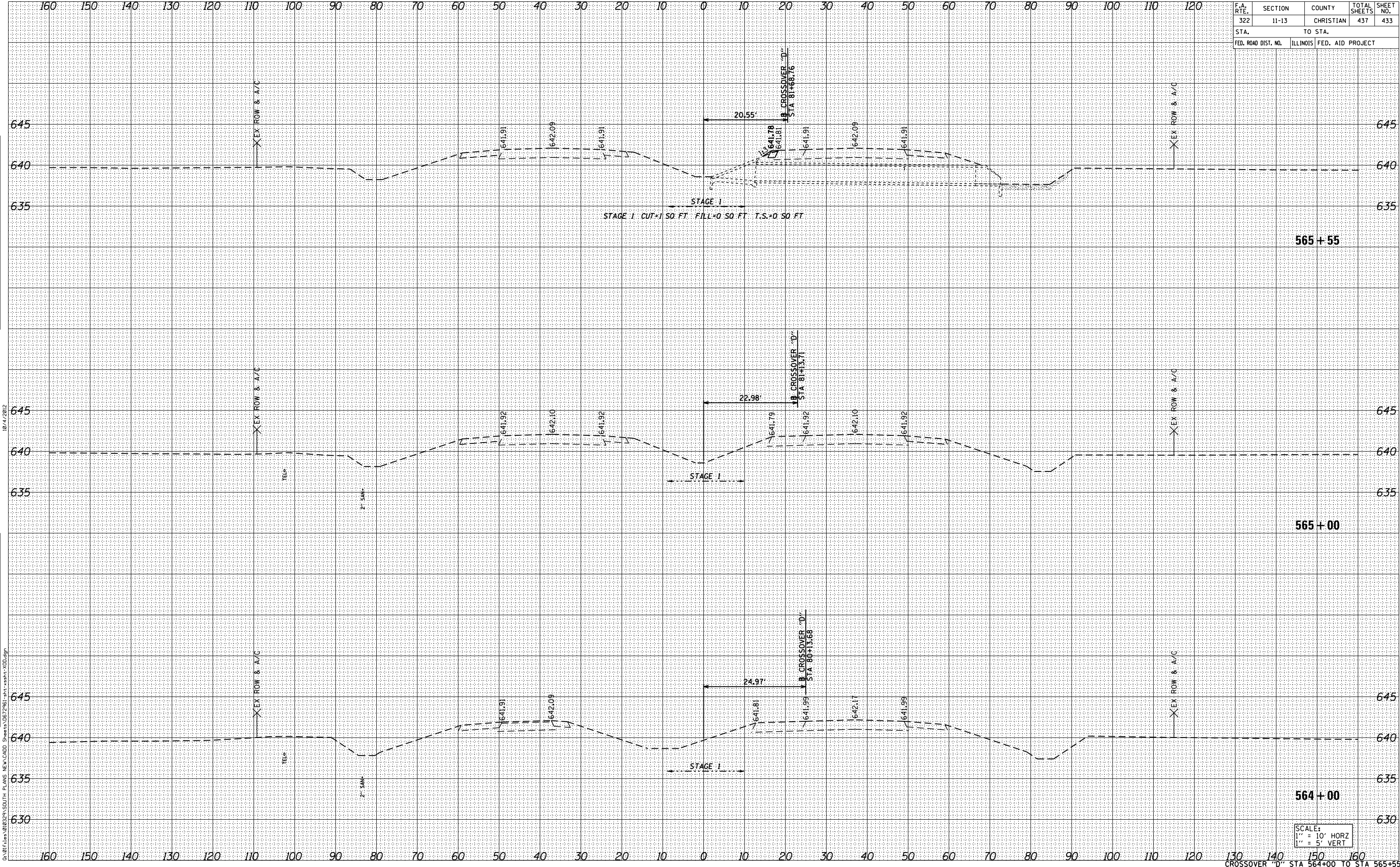


SCALE:
 1" = 10' HORZ
 1" = 5' VERT

10/4/2012

G:\01\1es\01E329\SDTH PLANS NEW\CADD Sheets\067961-jht-ssht-XD-cr-B.dgn

F.A. RTE.	SECTION	COUNTY	TOTAL SHEETS	SHEET NO.
322	11-13	CHRISTIAN	437	433
STA.		TO STA.		
FED. ROAD DIST. NO.	ILLINOIS	FED. AID PROJECT		



SCALE:
 1" = 10' HORZ
 1" = 5' VERT

CROSSOVER "D" STA 564+00 TO STA 565+55

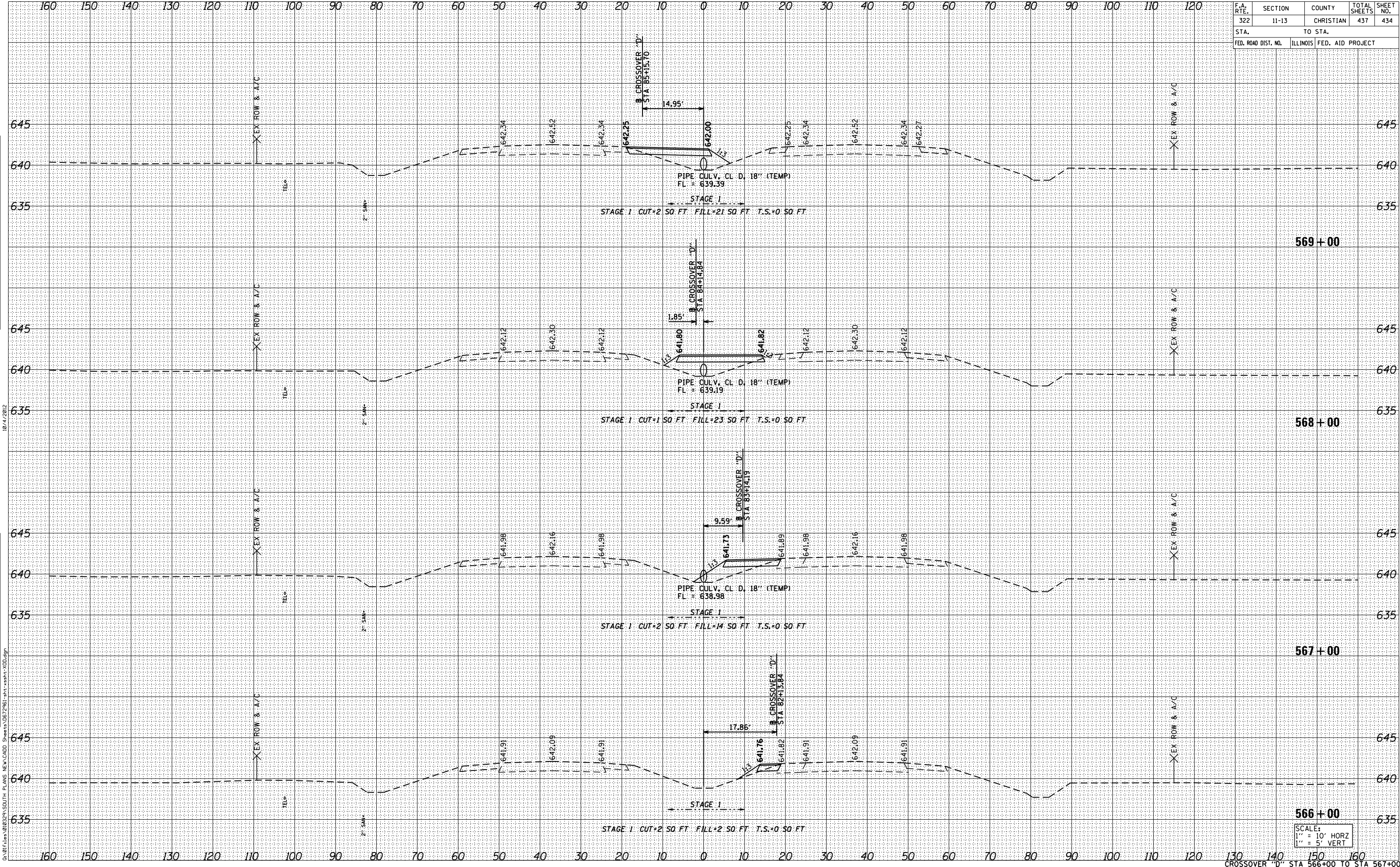
10/4/2012

DATE	BY
SURVEYED	DATE
NOTE BOOK	NO.
TEMPLATE	
AREAS CHECKED	

DATE	BY
SURVEYED	DATE
NOTE BOOK	NO.
TEMPLATE	
AREAS CHECKED	

G:\01\1es\012329\50TH PLANS NEW\CADD Sheets\067961-sh1-rsah1-XDD.dgn

F.A. RTE.	SECTION	COUNTY	TOTAL SHEETS	SHEET NO.
322	11-13	CHRISTIAN	437	434
STA.		TO STA.		
FED. ROAD DIST. NO.	ILLINOIS	FED. AID PROJECT		



10/4/2012

DATE	
BY	
SURVEYED	
TEMPLATE	
AREAS CHECKED	
NO.	

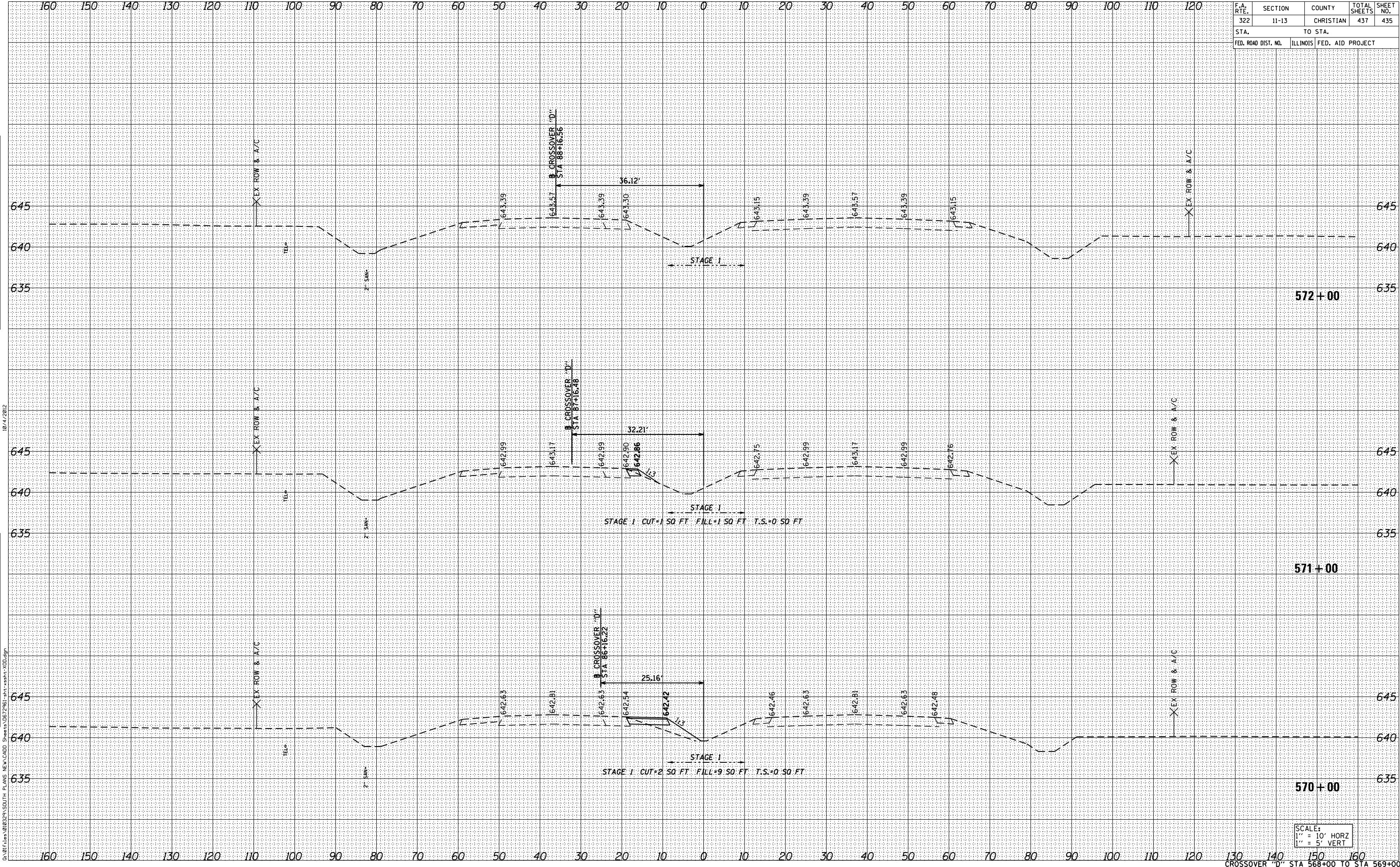
10/4/2012

DATE	
BY	
SURVEYED	
TEMPLATE	
AREAS CHECKED	
NO.	

G:\011\1012329\50TH PLANS NEW\CADD Sheets\067961-1111\ssht-434.dgn

SCALE:
1" = 10' HORZ
1" = 5' VERT

F.A. RTE.	SECTION	COUNTY	TOTAL SHEETS	SHEET NO.
322	11-13	CHRISTIAN	437	435
STA.		TO STA.		
FED. ROAD DIST. NO.	ILLINOIS	FED. AID PROJECT		



FINAL SURVEY	BY	DATE
SURVEYED		
NOTE BOOK		
TEMPLATE		
AREAS CHECKED		
NO.		

ORIGINAL SURVEY	BY	DATE
SURVEYED		
NOTE BOOK		
TEMPLATE		
AREAS CHECKED		
NO.		

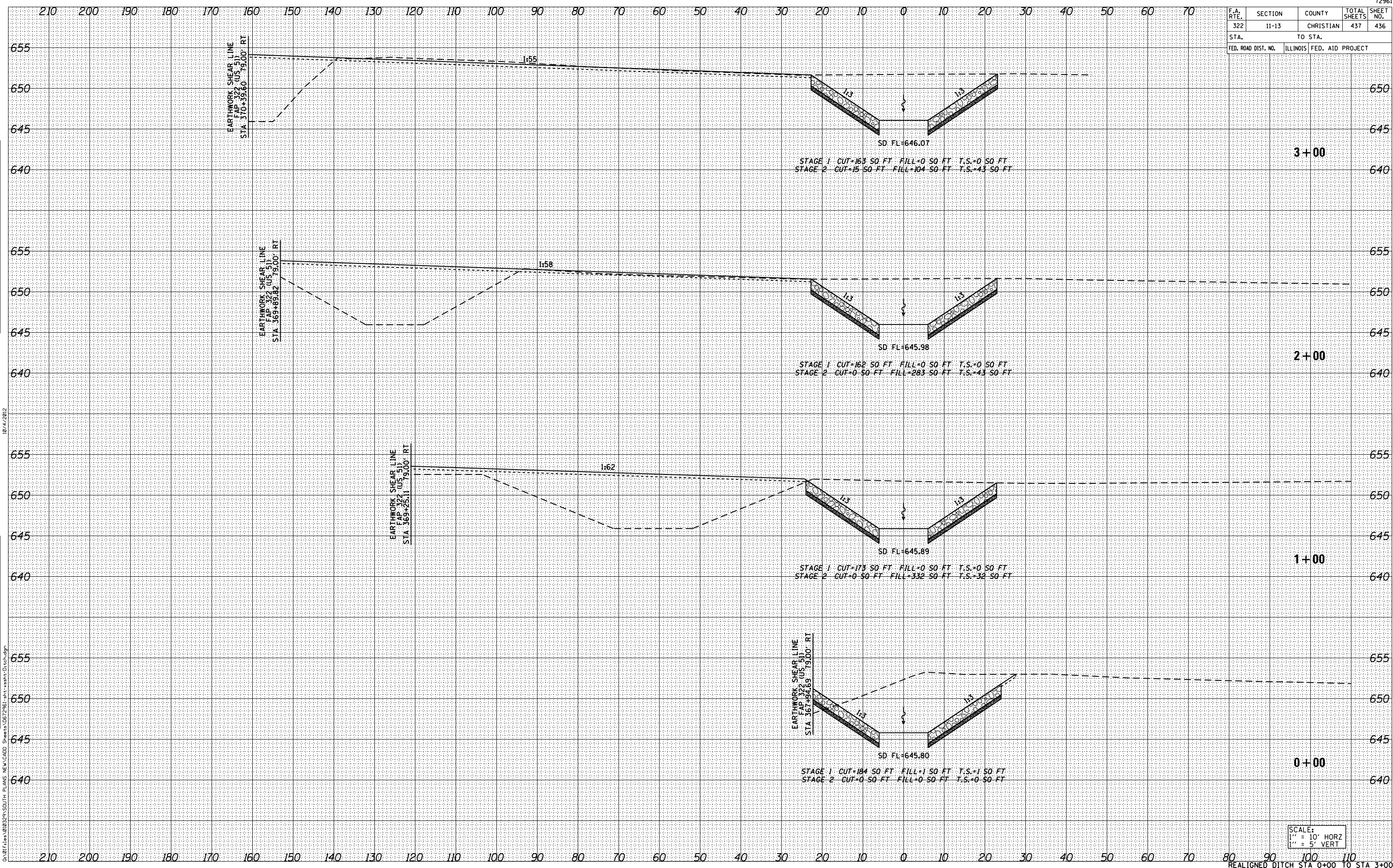
10/4/2012

G:\01\1es\012329\50TH PLANS NEW\CADD Sheets\067961-sh1-ssht-xdd.dgn

SCALE:
 1" = 10' HORZ
 1" = 5' VERT

CROSSOVER "D" STA 568+00 TO STA 569+00

F.A. RTE.	SECTION	COUNTY	TOTAL SHEETS	SHEET NO.
322	11-13	CHRISTIAN	437	436
STA.		TO STA.		
FED. ROAD DIST. NO.		ILLINOIS FED. AID PROJECT		



SCALE:
 1" = 10' HORZ
 1" = 5' VERT

REALIGNED DITCH STA 0+00 TO STA 3+00

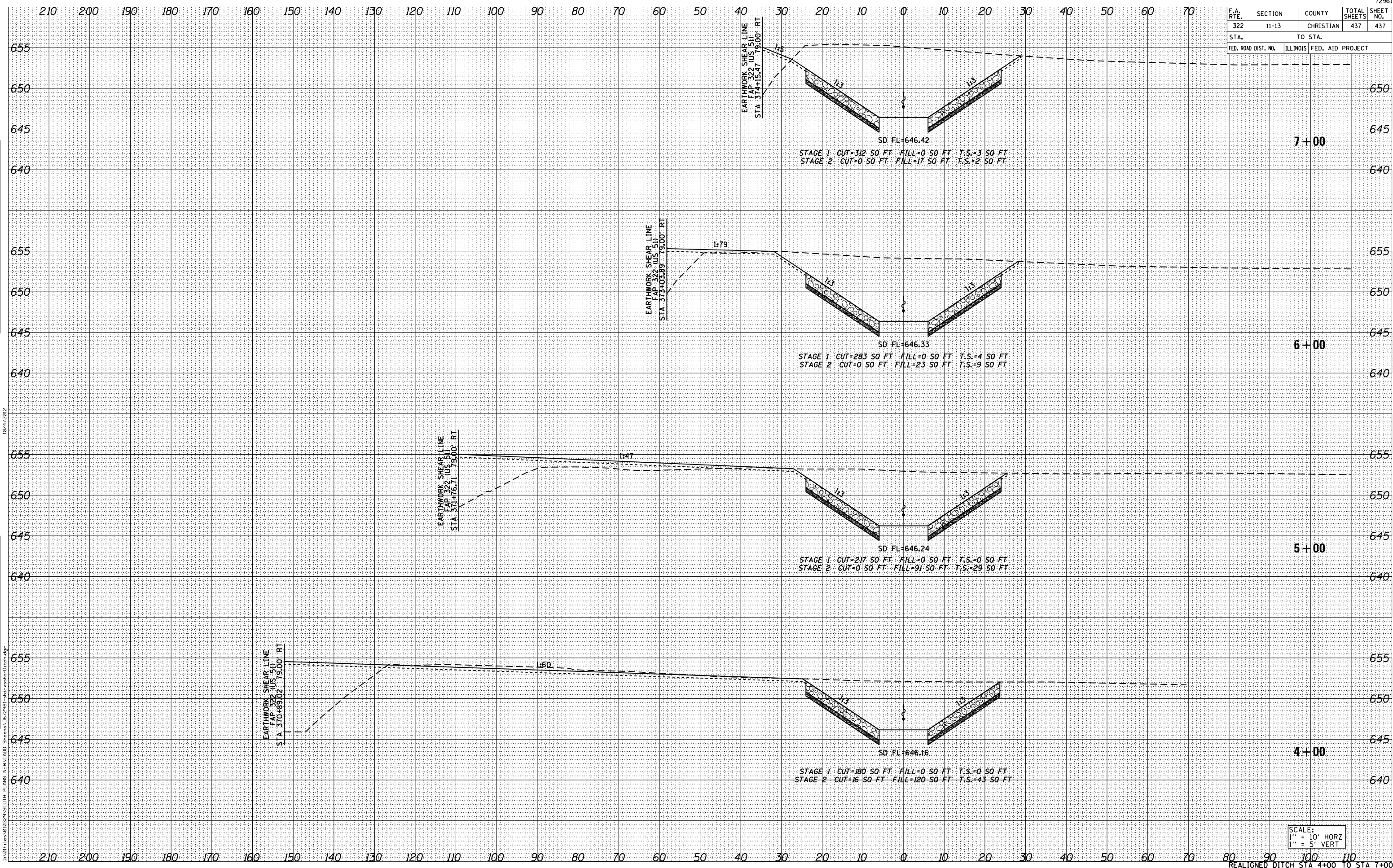
10/4/2012

BY	DATE
SURVEYED	
NOTED	
TEMPLATE	
AREAS	
CHECKED	
NO.	

BY	DATE
SURVEYED	
NOTED	
TEMPLATE	
AREAS	
CHECKED	
NO.	

D:\11\11012329\SDUTH PLANS NEW\CADD Sheets\067961-shr\sssh-Ditch.dgn

F.A. RTE.	SECTION	COUNTY	TOTAL SHEETS	SHEET NO.
322	11-13	CHRISTIAN	437	437
STA.		TO STA.		
FED. ROAD DIST. NO.		ILLINOIS FED. AID PROJECT		



SCALE:
1" = 10' HORZ
1" = 5' VERT

FINAL SURVEY	DATE
SURVEYED	BY
NOTE BOOK	
NO.	

ORIGINAL SURVEY	DATE
SURVEYED	BY
NOTE BOOK	
NO.	

10/4/2012

G:\01\11\010329\SDTH PLANS NEW\CADD Sheets\067961-shr\ssht-Ditch.dgn