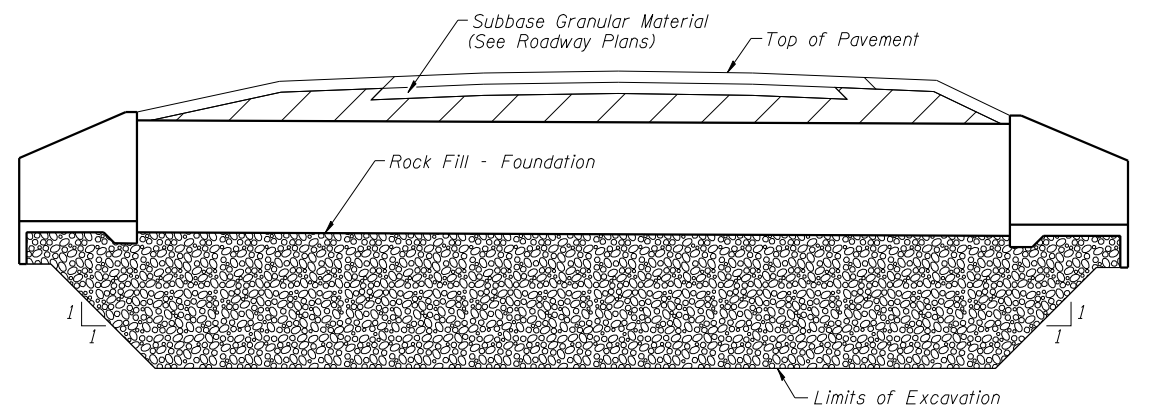
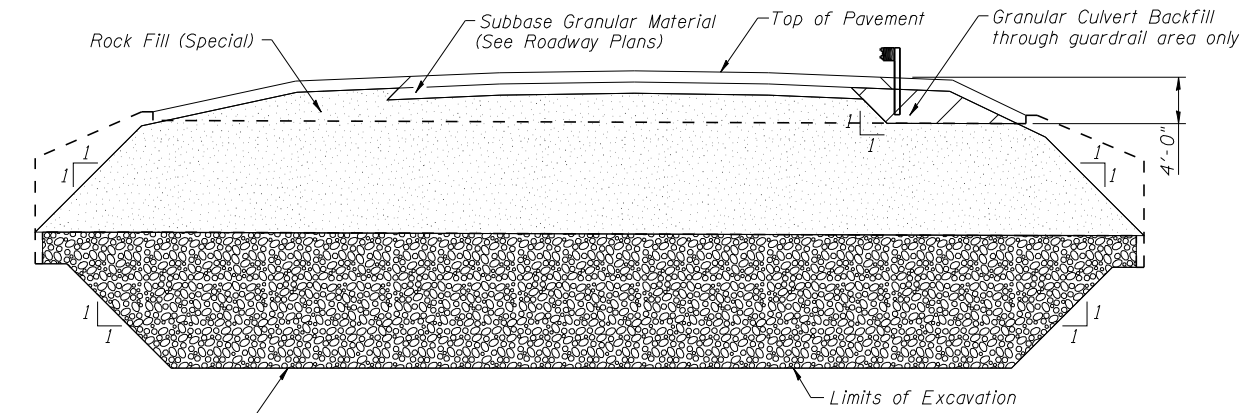


SECTION C-C

Note:
Remove existing North Abutment and Pier to a minimum of 1.0 feet below box culvert.



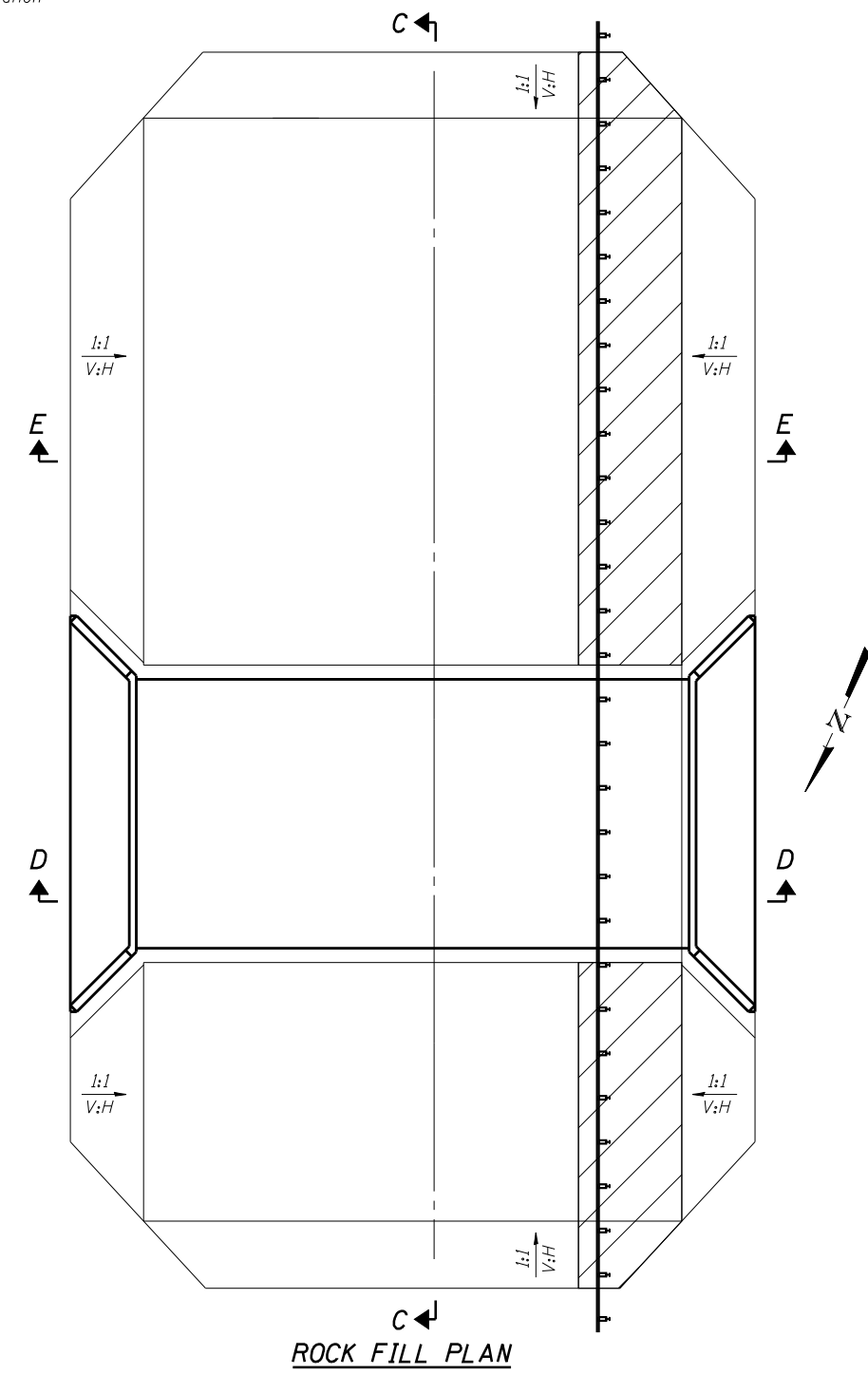
SECTION D-D



SECTION E-E

LEGEND

- Granular Culvert Backfill
- Rock Fill - Foundation
- Rock Fill (Special)



ROCK FILL PLAN

FILE NAME = \$FILEL\$	USER NAME = \$USER\$	DESIGNED - RJP	REVISED -	STATE OF ILLINOIS DEPARTMENT OF TRANSPORTATION	GENERAL DATA S.N. 034-2523	F.A.P. RTE. 510	SECTION 120B-3	COUNTY HANCOCK	TOTAL SHEETS 38	SHEET NO. 24	
	PLOT SCALE = \$SCALE\$	DRAWN - RJP	REVISED -			CONTRACT NO. 72B67					
	PLOT DATE = \$DATE\$	CHECKED - ADL	REVISED -			ILLINOIS FED. AID PROJECT					
SHEET NO. 3 OF 6 SHEETS											