

1-18-13 LETTING ITEM 082

STATE OF ILLINOIS  
DEPARTMENT OF TRANSPORTATION  
DIVISION OF HIGHWAYS

**PROPOSED  
HIGHWAY PLANS**

VARIOUS ROUTES  
D6 PAVEMENT MARKING 2012  
INTERSECTION PAVEMENT MARKINGS  
PROJECT ACHSIP-000S(914)  
VARIOUS COUNTIES

C-96-033-12

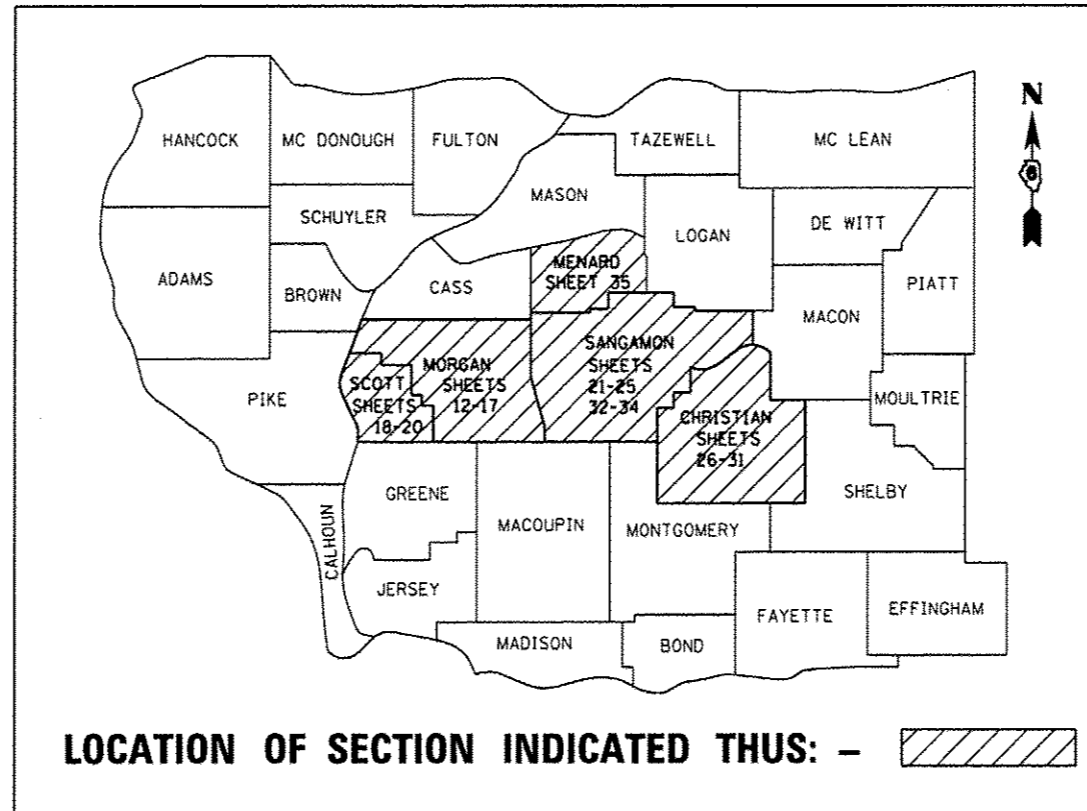
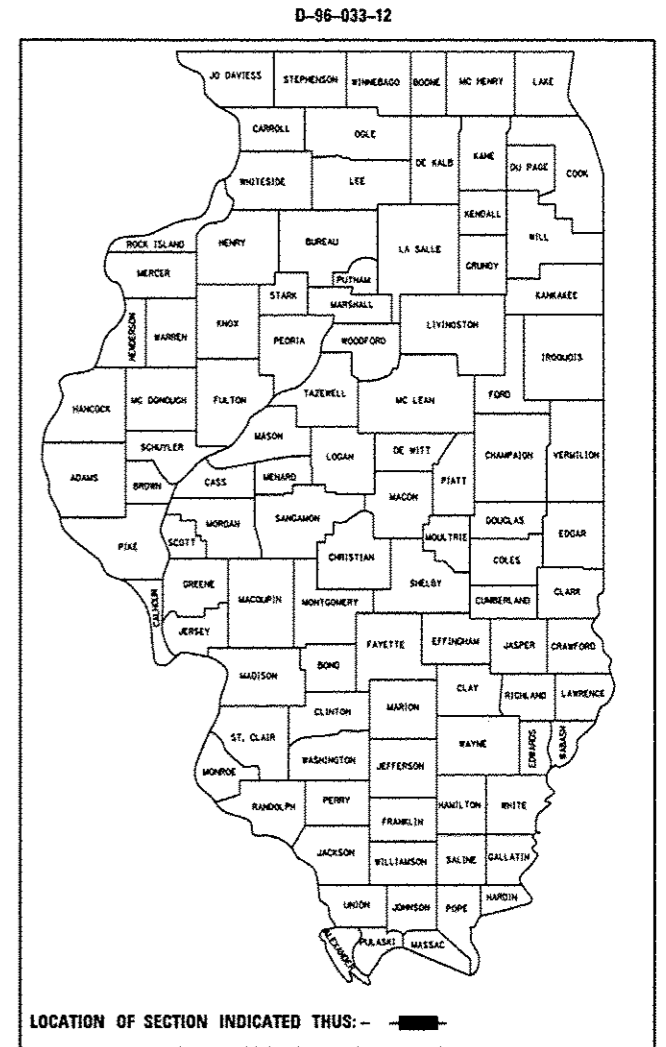
F.A. RTE.	SECTION	COUNTY	TOTAL SHEETS	SHEET NO.
	*	VARIOUS	35	1
		ILLINOIS	CONTRACT NO. 72F21	

D6 PAVEMENT MARKING 2012

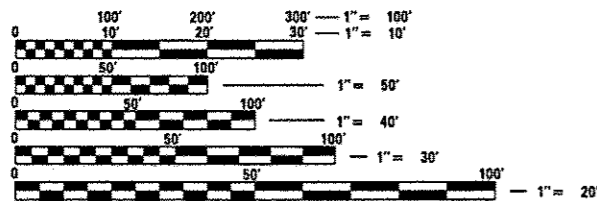
FOR INDEX OF SHEETS, SEE SHEET NO. 2

HIGHWAY STANDARDS

- 000001-06
- 701306-03
- 701400-06
- 701401-07
- 701451-01
- 701701-08
- 701901-02
- 780001-03
- 781001-03



LOCATION MAP



FULL SIZE PLANS HAVE BEEN PREPARED USING STANDARD ENGINEERING SCALES. REDUCED SIZED PLANS WILL NOT CONFORM TO STANDARD SCALES. IN MAKING MEASUREMENTS ON REDUCED PLANS, THE ABOVE SCALES MAY BE USED.

J.U.L.I.E.  
JOINT UTILITY LOCATION INFORMATION FOR EXCAVATION  
1-800-892-0123  
OR 811

PROJECT ENGINEER: JEFF MYERS 217-782-4761  
PROJECT MANAGER: ED KERN 217-524-7547

CONTRACT NO. 72F21

STATE OF ILLINOIS  
DEPARTMENT OF TRANSPORTATION  
DIVISION OF HIGHWAYS

SUBMITTED October 16, 2012  
*Roger L. Driskell*  
DEPUTY DIRECTOR OF HIGHWAYS, REGION ENGINEER

Dec 7, 2012  
*John D. Barampelli, P.E.*  
ENGINEER OF DESIGN AND ENVIRONMENT

Dec 7, 2012  
*William B. Frey, Jr.*  
DIRECTOR OF HIGHWAYS, CHIEF ENGINEER

PRINTED BY THE AUTHORITY  
OF THE STATE OF ILLINOIS

GENERAL NOTES

1. THE CONTRACTOR SHALL BE RESPONSIBLE FOR PROTECTING UTILITY PROPERTY FROM CONSTRUCTION OPERATIONS AS OUTLINED IN ARTICLE 107.31 OF THE STANDARD SPECIFICATIONS. THE JULIE NUMBER IS 800-892-0123. A MINIMUM OF FORTY-EIGHT HOURS ADVANCE NOTICE IS REQUIRED. ANY DAMAGE TO THE UNDERGROUND FACILITIES, CAUSED BY THE CONTRACTOR SHALL BE REPAIRED TO THE SATISFACTION OF THE DEPARTMENT AT THE CONTRACTOR'S EXPENSE, INCLUDING TEMPORARY REPAIRS WHICH MAY BE REQUIRED TO KEEP THE FACILITY OPERATIONAL WHILE MATERIAL IS BEING OBTAINED TO MAKE PERMANENT REPAIRS. SPECIAL ATTENTION SHOULD BE GIVEN TO THE AREA ADJACENT TO THE APPROACH PAVEMENT WHERE FRENCH DRAINS ARE TO BE CONSTRUCTED.
2. THE LOCATIONS OF THOSE BURIED AND ABOVEGROUND UTILITIES SHOWN ARE APPROXIMATE, ARE SHOWN FOR CONTRACTOR INFORMATIONAL USE ONLY, AND ARE NOT TO BE REFERENCED FOR CONSTRUCTIONS PURPOSES. THE IMPLIED PRESENCE OR ABSENCE OF UTILITIES IS NOT TO BE CONSTRUED BY THE OWNER, ENGINEER, CONTRACTOR, OR SUBCONTRACTORS TO BE AN ACCURATE AND COMPLETE REPRESENTATION OF UTILITIES THAT MAY OR MAY NOT EXIST ON THE CONSTRUCTION SITE. BURIED AND ABOVEGROUND UTILITY LOCATION, IDENTIFICATION, AND MARKING ARE THE SOLE RESPONSIBILITY OF THE CONTRACTOR. REROUTING, DISCONNECTION, PROTECTION, ETC. OF ANY UTILITIES MUST BE COORDINATED BETWEEN THE CONTRACTOR, UTILITY COMPANY, AND OWNER. SITE SAFETY, INCLUDING THE AVOIDANCE OF HAZARDS ASSOCIATED WITH BURIED AND ABOVEGROUND UTILITIES, REMAINS THE SOLE RESPONSIBILITY OF THE CONTRACTOR.
5. ALL ELEVATIONS REFER TO U.S.G.S. MEAN SEA LEVEL DATUM.
6. ANY REFERENCE TO A STANDARD IN THESE PLANS SHALL BE INTERPRETED TO MEAN THE EDITION AS INDICATED BY THE SUBNUMBER LISTED ON THE INDEX OF SHEETS OR THE COPY OF THE STANDARD INCLUDED IN THESE PLANS.
7. UNLESS NOTED OTHERWISE, STATIONS AND OFFSETS REFER TO CENTERLINE OF PROJECT.
8. IN ADDITION TO FIELD SURVEYS AND AERIAL SURVEYS, PLAN DIMENSIONS AND DETAILS RELATIVE TO THE EXISTING FACILITIES HAVE BEEN TAKEN FROM EXISTING PLANS AND ARE SUBJECT TO CONSTRUCTION VARIATIONS. IT SHALL BE THE CONTRACTOR'S RESPONSIBILITY TO VERIFY SUCH DIMENSIONS AND DETAILS IN THE FIELD. SUCH VARIATIONS SHALL NOT BE A CAUSE FOR ADDITIONAL COMPENSATION DUE TO A CHANGE IN THE SCOPE OF THE WORK. HOWEVER, THE CONTRACTOR WILL BE PAID FOR THE QUANTITY ACTUALLY FURNISHED AT THE UNIT PRICE BID FOR THE WORK.

COMMITMENTS:

THE FIELD/RESIDENT ENGINEER SHALL CONTACT STUDIES AND PLANS COVERING ANY MAJOR PLAN CHANGES TO MAKE SURE NO PREVIOUS COMMITMENTS (NOT LISTED) WERE MADE AFFECTING THE DESIGN, AND TO ALLOW IMPROVED DESIGN FOR THE FUTURE.

INDEX OF SHEETS

- |       |   |
|-------|---|
| 1     | COVER SHEET                                 |
| 2     | GENERAL NOTES, INDEX OF SHEETS              |
| 3     | SUMMARY OF QUANTITIES                       |
| 4-6   | SCHEDULE OF QUANTITIES                      |
| 7-11  | LOCATION MAP SHEETS                         |
| 12-20 | PAVEMENT MARKING SHEETS - US 67             |
| 21-29 | PAVEMENT MARKING SHEETS - IL 29             |
| 30-31 | PAVEMENT MARKING SHEETS - US 51             |
| 32    | PAVEMENT MARKING SHEETS - I-55 AT STEVENSON |
| 33-34 | PAVEMENT MARKING SHEETS - I-72 AT 6th ST    |
| 35    | PAVEMENT MARKING SHEETS - IL 123            |

<b>DISTRICT SIX</b>	
EXAMINED <u>10/17</u> 20 <u>12</u>	
<i>Bill Brown</i>	
OPERATIONS ENGINEER	
EXAMINED <u>Oct 10</u> 20 <u>12</u>	
<i>Jenny Z...</i>	
PROJECT IMPLEMENTATION ENGINEER	
EXAMINED <u>Oct. 13</u> 20 <u>12</u>	
<i>ZRMU</i>	
PROGRAM DEVELOPMENT ENGINEER	

FILE NAME *	USER NAME * kernea	DESIGNED - EK	REVISED -	<b>STATE OF ILLINOIS DEPARTMENT OF TRANSPORTATION</b>	<b>GENERAL NOTES INDEX OF SHEETS</b>	F.A. RTE.	SECTION	COUNTY	TOTAL SHEETS	SHEET NO.	
o:\pwork\pwork\kernea\0298765\0672	21-aht-gennote.dgn	DRAWN - FV	REVISED -					VARIOUS	35	2	
	PLOT SCALE * 100.0000' / 1" = 100'	CHECKED - JM	REVISED -			SCALE: NTS	SHEET OF SHEETS	STA.	TO STA.	ILLINOIS FED. AID PROJECT	
	PLOT DATE * Oct-16-2012 02:50:40PM	DATE -	REVISED -							CONTRACT NO. 72F21	
06 PAVEMENT MARKING 2012											

CODE NO.	ITEM	UNIT	TOTAL QUANTITY	CONSTR. CODE							
				MORGAN CO.	SCOTT CO.	SANGAMON CO.		CHRISTIAN CO.		MENARD CO.	SANGAMON CO.
				US 67	US 67	IL 29 (MPA)	I-55/I-72	IL 29	US 51	IL 123	IL 29 (LEACH RD)
0021 PAVEMENT MARKING 90% FEDERAL 10% STATE											
67100100	MOBILIZATION	L SUM	1	0.2	0.2	0.15		0.2	0.2		0.05
70100460	TRAFFIC CONTROL AND PROTECTION, STANDARD 701306	L SUM	1							1	
70100800	TRAFFIC CONTROL AND PROTECTION, STANDARD 701401	L SUM	1				1				
70100820	TRAFFIC CONTROL AND PROTECTION, STANDARD 701451	L SUM	1				1				
70102635	TRAFFIC CONTROL AND PROTECTION, STANDARD 701701	L SUM	1	0.2	0.2	0.15		0.2	0.2		0.05
70106800	CHANGEABLE MESSAGE SIGN	CAL MO	1			0.5	0.5				
78009000	MODIFIED URETHANE PAVEMENT MARKING - LETTERS AND SYMBOLS	SO FT	1,382	545	194	176		310	101		56
78009006	MODIFIED URETHANE PAVEMENT MARKING - LINE 6"	FOOT	3,137	1,494	518	375		245	466		39
78009008	MODIFIED URETHANE PAVEMENT MARKING - LINE 8"	FOOT	13,100	4,442	1,746	1,979		2,501	2,055		377
78009012	MODIFIED URETHANE PAVEMENT MARKING - LINE 12"	FOOT	5,907	1,870	729	872	261	1,009	915	66	185
78300100	PAVEMENT MARKING REMOVAL	SO FT	233			62		140			31

FILE NAME : c:\pwork\pvsdot\kernoe\0290765\06721	USER NAME : kernoe 21-shr-500.dgn	DESIGNED - EK	REVISIONS -	<b>STATE OF ILLINOIS DEPARTMENT OF TRANSPORTATION</b>	<b>SUMMARY OF QUANTITIES</b>				F.A. RTE.	SECTION	COUNTY	TOTAL SHEETS	SHEET NO.
PLOT SCALE : 100.0000' / in.	CHECKED - JM	REVISIONS -	VARIOUS						35	3			
PLOT DATE : Nov-16-2012 10:20:54AM	DATE -	REVISIONS -	CONTRACT NO. 72F21		ILLINOIS FED. AID PROJECT								
Default			SCALE: NTS		SHEET	OF	SHEETS	STA.	TO STA.	06 PAVEMENT MARKING 2012			

STRIPING ITEMS-US 67

LOCATION	PAVEMENT MARKING LINE 6'' DOTTED (WHITE) (FOOT)	PAVEMENT MARKING LINE 6'' SOLID (WHITE) (FOOT)	PAVEMENT MARKING LINE 8'' SOLID (WHITE) (FOOT)	PAVEMENT MARKING LINE 8'' SOLID (YELLOW) (FOOT)	PAVEMENT MARKING LINE 12'' SOLID (WHITE) (FOOT)	PAVEMENT MARKING LINE 12'' SOLID (YELLOW) (FOOT)	PAVEMENT MARKING LETTERS & SYMBOLS "YIELD" (SOFT)	PAVEMENT MARKING LETTERS & SYMBOLS ARROWS (SOFT)
<b>MORGAN COUNTY</b>								
US 67 & FAS 310/IL RTE 967, MURRAYVILLE/CUNNINGHAM RD (NBL)	24.05	60.89	112.26		52.97			
US 67 & FAS 310/IL RTE 967, MURRAYVILLE/CUNNINGHAM R (SBL)	32.73	5.87	165.53		87.07		12.60	
US 67 & TR 303/ANDRAS RD (NBL)	23.33	20.65	166.92		67.27		12.60	15.60
US 67 & TR 303/ANDRAS RD (SBL)	23.33	68.16	163.49		56.96		12.60	15.60
US 67 & TR 299/BIRDSELL RD & FAS 617 (NBL)	23.19	14.36	222.90		87.45		12.60	15.60
US 67 & TR 299/BIRDSELL RD & FAS 617 (SBL)	41.07	23.62	178.61		74.68		12.60	15.60
US 67 & TR 110/THADY RD (NBL)	23.44	19.13	166.79		60.32		12.60	15.60
US 67 & TR 110/THADY RD (SBL)	23.43	45.58	160.68		59.99		12.60	15.60
US 67 & TR 315/MIDWAY RD (NBL)	22.63	19.28	178.88		72.61		12.60	31.20
US 67 & TR 315/MIDWAY RD (SBL)	22.60	67.76	169.12		59.07		12.60	31.20
US 67 & FAS 609/ WOODSON WINCHESTER RD/CH 28 (NBL)	41.36	32.24	234.90		94.61		12.60	31.20
US 67 & FAS 609/ WOODSON WINCHESTER RD/CH 28 (SBL)	41.35	42.79	227.68		87.47		12.60	31.20
US 67 & CH 23/LYNNVILLE WOODSON RD & TR 259 (NBL)	41.44	15.99	233.96		94.26		12.60	15.60
US 67 & CH 23/LYNNVILLE WOODSON RD & TR 259 (SBL)	41.44	30.87	229.17		86.34		12.60	15.60
US 67 & TR 223/OLD AIRPORT RD (NBL)	23.46	24.64	167.97		66.08		12.60	15.60
US 67 & TR 223/OLD AIRPORT RD (SBL)	23.46	29.65	162.41		64.22		12.60	15.60
US 67 & S15.70/OLD US 67 (NBL)	44.73	30.55	121.83		53.88			
US 67 & S15.70/OLD US 67 (SBL)	22.50	5.78	168.87		95.58		12.60	
US 67 & TR 78/MARKHAM RD (EBL)	28.82	39.89	269.51		115.89		12.60	
US 67 & TR 78/MARKHAM RD (WBL)	28.82	39.89	269.51		124.64		12.60	
US 67 & TR 56/THOMASON ROAD (EBL)	25.78	45.49	197.71		83.29		12.60	
US 67 & TR 56/THOMASON ROAD (WBL)	27.16	46.35	249.72		116.15		12.60	
US 67 & S13.44/CHAPIN CEMETERY ROAD (EBL)	24.76	14.57	143.09		68.88		12.60	
US 67 & S13.44/CHAPIN CEMETERY ROAD (WBL)	44.05	30.98	80.52		40.30			
<b>SCOTT COUNTY</b>								
US 67 & MUN 1100/FIELD RD & S1.48/MAIN ST (NBL)	22.89	39.62	241.46		109.17		12.60	
US 67 & MUN 1100/FIELD RD & S1.48/MAIN ST (SBL)	22.24	34.14	231.45		94.92		12.60	
US 67 & MUN 1040/5TH ST (NBL)	23.49	29.29	162.68		59.34			
US 67 & MUN 1040/5TH ST (SBL)	40.74	6.17	143.28		64.66		12.60	15.60
US 67 & FAS 608 & 1.48/MAIN ST (NBL)	41.67	30.40	185.21		69.27		12.60	15.60
US 67 & FAS 608 & 1.48/MAIN ST (SBL)	23.75	14.05	220.76		94.35		12.60	15.60
US 67 & TR 166/HORSE FARM RD (NBL)	30.20	32.70	174.79		63.84		12.60	15.60
US 67 & TR 166/HORSE FARM RD (SBL)	29.21	33.04	175.23		67.05		12.60	15.60
US 67 & TR 137/STEVENSON RD (NBL)	19.47	5.93	157.37		79.95		12.60	15.60
US 67 & TR 137/STEVENSON RD (SBL)	11.51	27.82	54.11		26.02			
<b>TOTAL</b>	<b>984.1</b>	<b>1,028.1</b>	<b>6,188.4</b>		<b>2,598.6</b>		<b>365.4</b>	<b>374.4</b>

FILE NAME =	USER NAME = sparksgw	DESIGNED - EK	REVISED -	<b>STATE OF ILLINOIS DEPARTMENT OF TRANSPORTATION</b>	<b>SCHEDULE OF QUANTITIES</b>				F.A. RTE.	SECTION	COUNTY	TOTAL SHEETS	SHEET NO.
c:\pwork\pwork\sparksgw\0290765\06721-sht-schedule.dgn	DRAWN - EK	REVISED -											
Default	PLOT SCALE = 100.0000' / in.	CHECKED - JM	REVISED -		SCALE: NTS	SHEET	OF	SHEETS	STA.	TO	STA.	ILLINOIS FED. AID PROJECT	CONTRACT NO. 72F21
	PLOT DATE = Oct-17-2012 01:57:09PM	DATE -	REVISED -										

STRIPING ITEMS-IL 29

LOCATION	PAVEMENT MARKING LINE 6' ' DOTTED ( WHITE ) ( FOOT )	PAVEMENT MARKING LINE 6' ' SOLID ( WHITE ) ( FOOT )	PAVEMENT MARKING LINE 8' ' SOLID ( WHITE ) ( FOOT )	PAVEMENT MARKING LINE 8' ' SOLID ( YELLOW ) ( FOOT )	PAVEMENT MARKING LINE 12' ' SOLID ( WHITE ) ( FOOT )	PAVEMENT MARKING LINE 12' ' SOLID ( YELLOW ) ( FOOT )	PAVEMENT MARKING LETTERS & SYMBOLS "YIELD" ( SQFT )	PAVEMENT MARKING LETTERS & SYMBOLS ARROWS ( SQFT )	PAVEMENT MARKING REMOVAL ( SQFT )
SANGAMON COUNTY									
ILL 29 & TR 205/TANSEY ( NBL )	26.53								
ILL 29 & TR 205/TANSEY ( SBL )	25.88								
ILL 29 & TR 231/TUXHORN ( NBL )	28.01		128.33		48.59				
ILL 29 & TR 231/TUXHORN ( SBL )	19.25	8.05	84.74		21.38		12.6		
ILL 29 & TAFT DR ( NBL + N MEDIAN )	16.62		98.98	65.58	48.32	32.65			
ILL 29 & TAFT DR ( SBL + S MEDIAN )	14.90	18.00	96.38	96.67	24.47	74.76	12.6		
ILL 29 & CAMELOT DR ( NBL + N MEDIAN )			112.50	110.39	64.13	87.92			
ILL 29 & CAMELOT DR ( SBL )	15.31	9.27	125.69	100.82	42.13	73.89	12.6		
ILL 29 & JOHNS ST ( NBL )	16.73	7.55	118.55		17.69		12.6		
ILL 29 & JOHNS ST ( SBL )	26.60								
ILL 29 & WALBERTA RD ( NBL )									
ILL 29 & WALBERTA RD ( SBL )	26.33						12.6		
ILL 29 & TR 412/MAXHEIMER ROAD ( NBL )	16.17	8.32	190.31		78.48		12.6	15.6	15.6
ILL 29 & TR 412/MAXHEIMER ROAD ( SBL )	16.17	8.24	190.31		68.12		12.6	15.6	15.6
ILL 29 & TR 275/BRANER ROAD ( NBL )	22.52	10.63	218.61		90.63		12.6	15.6	15.6
ILL 29 & TR 275/BRANER ROAD ( SBL )	22.64	11.17	241.23		99.07		12.6	15.6	15.6
ILL 29 & TR 452/LEACH ROAD ( NBL )	17.88	2.73	227.22		87.14		12.6	15.6	15.6
ILL 29 & TR 452/LEACH ROAD ( SBL )	18.26		150.16		98.34		12.6	15.6	15.6
CHRISTIAN COUNTY									
ILL 29 & TR 110/VILLA RD/E1700N ( NBL )	17.13		207.23		85.09		12.6	15.6	15.6
ILL 29 & TR 110/VILLA RD/E1700N ( SBL )	17.13		207.23		85.47		12.6	15.6	15.6
ILL 29 & TR 107/E1900N ( NBL )	21.97		194.32		69.09		12.6	31.2	15.6
ILL 29 & TR 107/E1900N ( SBL )	22.03		194.09		69.42		12.6	31.2	15.6
ILL 29 & TR 111A/SHARPSBURG RD/E1800N ( NBL )	20.55		249.79		105.95		12.6		
ILL 29 & TR 111A/SHARPSBURG RD/E1800N ( SBL )	20.95		248.86		100.69		12.6	31.2	31.2
ILL 29 & TR 130A/N1000E ( NBL )	17.20		213.80		90.46		12.6	15.6	15.6
ILL 29 & TR 130A/N1000E ( SBL )	17.13		212.61		81.90		12.6		
ILL 29 & TR 129B/E1700N ( NBL )	19.82		228.11		86.40		12.6		
ILL 29 & TR 129B/E1700N ( SBL )	20.95	6.21	228.11		90.19		12.6		
ILL 29 & TR 142/N1100E ( NBL )		16.24	61.87		26.73				
ILL 29 & TR 142/N1100E ( SBL )	16.82		130.80		52.05		12.6	15.6	15.6
ILL 29 & TR 147A ( SBL )		10.99	124.19		65.07			15.6	15.6
<b>TOTAL</b>	<b>541.5</b>	<b>117.4</b>	<b>4,484.0</b>	<b>373.5</b>	<b>1,797.0</b>	<b>269.2</b>	<b>277.2</b>	<b>265.2</b>	<b>234.0</b>

FILE NAME =	USER NAME = sparksgw	DESIGNED - EK	REVISED -	<b>STATE OF ILLINOIS DEPARTMENT OF TRANSPORTATION</b>	<b>SCHEDULE OF QUANTITIES</b>				F.A. RTE.	SECTION	COUNTY	TOTAL SHEETS	SHEET NO.
c:\pw\work\p1dot\sparksgw\0290765\06721-sht-schedule.dgn	DRAWN - EK	REVISED -											
Default	PLOT SCALE = 100.0000' / 1in.	CHECKED - JM	REVISED -		SCALE: NTS	SHEET	OF	SHEETS	STA.	TO	STA.	ILLINOIS FED. AID PROJECT	CONTRACT NO. 72F21
	PLOT DATE = Oct-17-2012 01:57:10PM	DATE -	REVISED -										

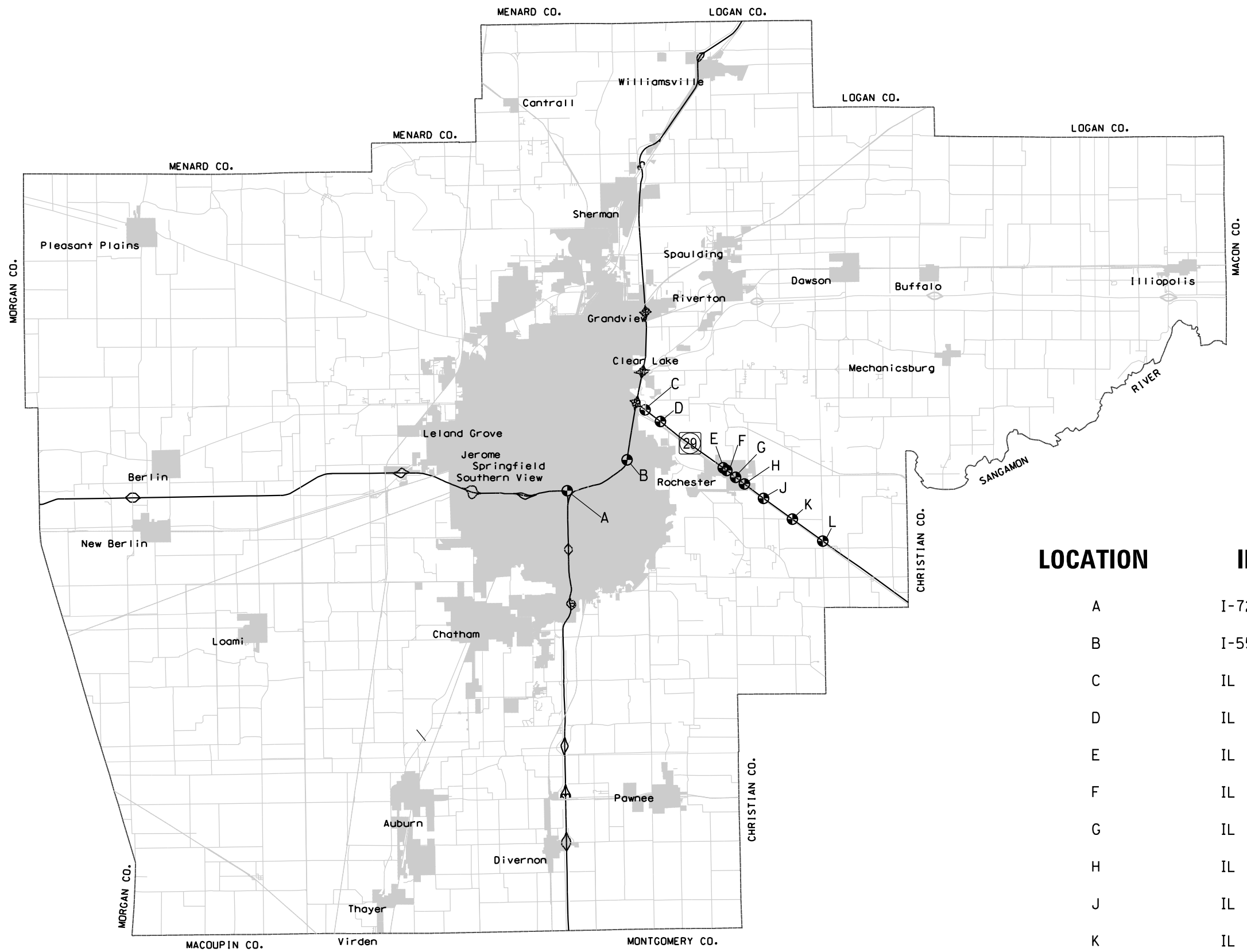
STRIPING ITEMS-US 51

LOCATION	PAVEMENT MARKING LINE 6' DOTTED (WHITE) (FOOT)	PAVEMENT MARKING LINE 6' SOLID (WHITE) (FOOT)	PAVEMENT MARKING LINE 8' SOLID (WHITE) (FOOT)	PAVEMENT MARKING LINE 8' SOLID (YELLOW) (FOOT)	PAVEMENT MARKING LINE 12' SOLID (WHITE) (FOOT)	PAVEMENT MARKING LINES 12' SOLID (YELLOW) (FOOT)	PAVEMENT MARKING LETTERS & SYMBOLS "YIELD" (SOFT)
CHRISTIAN COUNTY							
US 51 & TR 185/E1400N (NBL)	25.54	30.98	245.55		108.99		12.6
US 51 & TR 185/E1400N (SBL)	25.54	30.98	245.55		107.80		12.6
US 51 & TR 169/E1500N (NBL)	25.56	30.98	246.28		105.31		12.6
US 51 & TR 169/E1500N (SBL)	25.61	30.98	244.67		105.64		12.6
US 51 & TR 151A/E1600N (NBL)	25.80	30.98	247.05		104.24		12.6
US 51 & TR 151A/E1600N (SBL)	25.94	30.98	242.77		105.19		12.6
US 151 & TR 121/E1750N (NBL + N MEDIAN)	32.23	30.72	115.17	137.20	31.10	88.20	12.6
US 151 & TR 121/E1750N (SBL + S MEDIAN)	32.26	31.11	196.46	134.49	73.73	85.11	12.6
TOTAL	218.5	247.7	1,783.5	271.7	742.0	173.3	100.8

SPEED REDUCTION MARKINGS

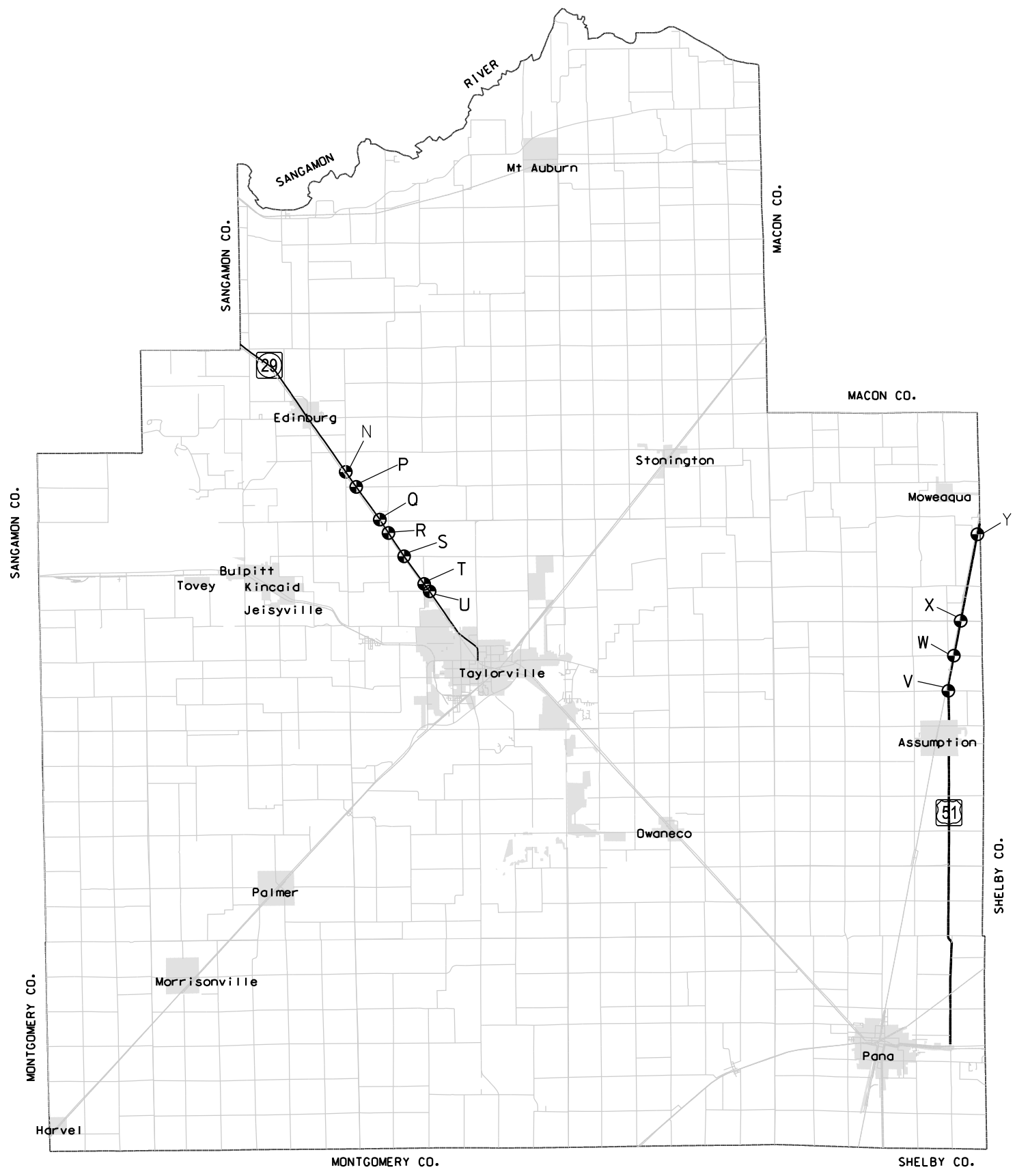
LOCATION	12' LINE WHITE (FOOT)
SANGAMON COUNTY	
I-55 & STEVENSON RAMP	91.5
I-72 & 6TH STREET RAMP	169.5
MENARD COUNTY	
IL 123 - EAST OF PETERSBURG	66.0
TOTAL	327.0

FILE NAME =	USER NAME = sparksgw	DESIGNED - EK	REVISED -	<b>STATE OF ILLINOIS DEPARTMENT OF TRANSPORTATION</b>	<b>SCHEDULE OF QUANTITIES</b>				F.A. RTE.	SECTION	COUNTY	TOTAL SHEETS	SHEET NO.
ct:\pw\work\p\idot\sparksgw\10290765\06721-sht-schedule.dgn		DRAWN - EK	REVISED -									35	6
Default	PLOT SCALE = 100.0000' / in.	CHECKED - JM	REVISED -										CONTRACT NO. 72F21
	PLOT DATE = Oct-17-2012 01:57:10PM	DATE -	REVISED -		SCALE: NTS	SHEET OF SHEETS	STA. TO STA.	ILLINOIS FED. AID PROJECT					



### SANGAMON COUNTY

LOCATION	INTERSECTION NAME
A	I-72 & AND 6TH STREET RAMP
B	I-55 & STEVENSON RAMP
C	IL 29 & TR 205 / TANSEY AVENUE
D	IL 29 & TR 231 / TUXHORN ROAD
E	IL 29 & TAFT DRIVE
F	IL 29 & CAMELOT DRIVE
G	IL 29 & JOHNS STREET
H	IL 29 & WALBERTA DRIVE
J	IL 29 & TR 412 / MAXHEIMER ROAD
K	IL 29 & TR 275 / BRANER ROAD
L	IL 29 & TR 452 / LEACH ROAD



**LOCATION**

**INTERSECTION NAME**

N	IL 29 & TR 110 / VILLA ROAD / N900E
P	IL 29 & TR 107 / E1900N
Q	IL 29 & TR 111A / SHARPSBURG ROAD / E1800N
R	IL 29 & TR 130A / N1000E
S	IL 29 & TR 129B / E1700N
T	IL 29 & TR 142 / N1100E
U	IL 29 & TR 147A / E1600N
V	US 51 & TR 185 / E1400N
W	US 51 & TR 169 / E1500N
X	US 51 & TR 151A / E1600N
Y	US 51 & TR 121 / E1750N

**CHRISTIAN COUNTY**

FILE NAME =	USER NAME = sparksgw	DESIGNED - EK	REVISED -
ct:\pw\work\p\dot\sparksgw\10290765\06721-sht-Location.dgn		DRAWN - FV	REVISED -
Default	PLOT SCALE = 100.0000' / in.	CHECKED - JM	REVISED -
	PLOT DATE = Oct-17-2012 01:57:14PM	DATE -	REVISED -

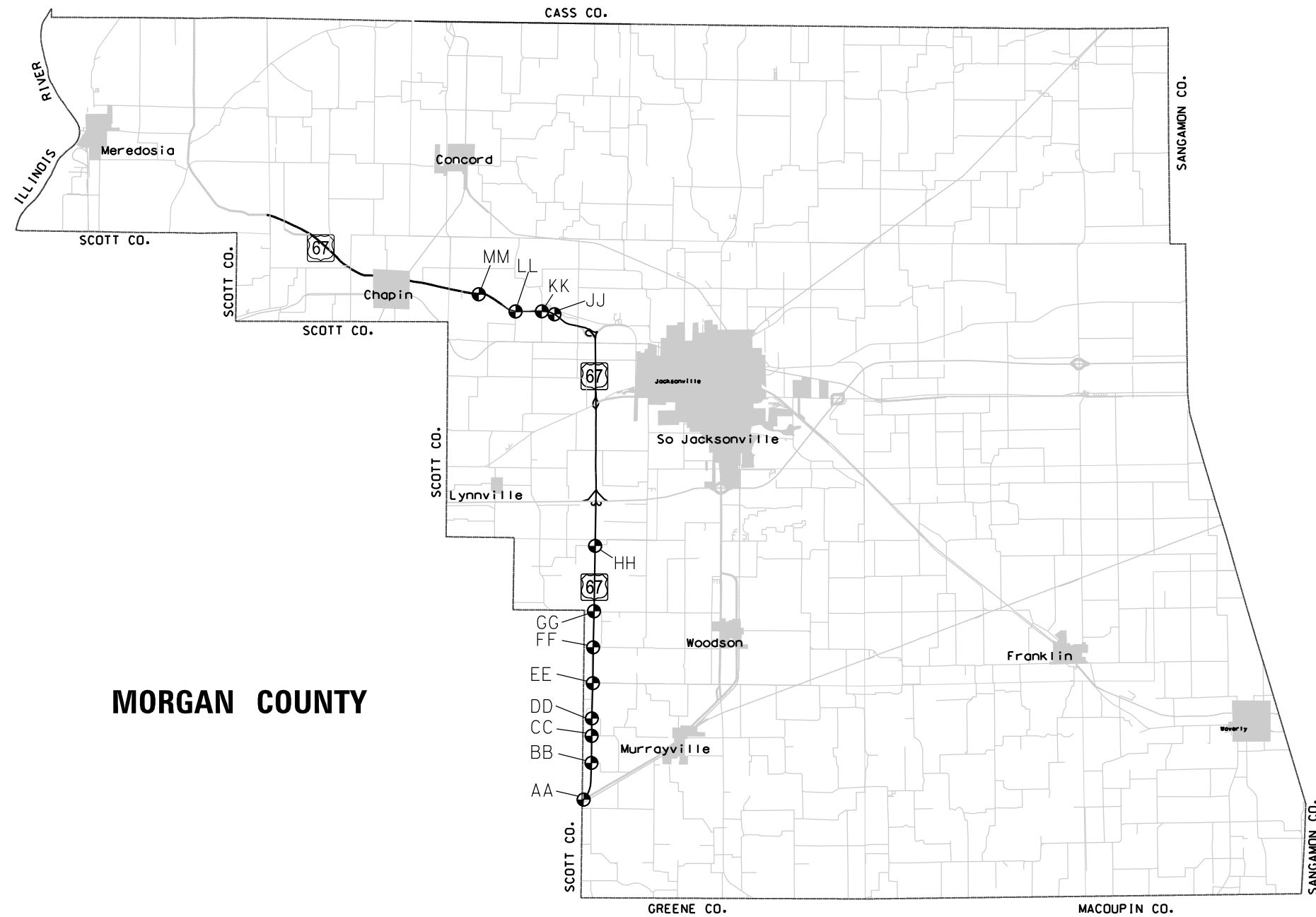
**STATE OF ILLINOIS  
DEPARTMENT OF TRANSPORTATION**

**CHRISTIAN COUNTY LOCATION MAP**

SCALE: NTS    SHEET 2 OF 5 SHEETS    STA.    TO STA.

F.A. RTE.	SECTION	COUNTY	TOTAL SHEETS	SHEET NO.
	.	VARIOUS	35	8
			CONTRACT NO.	72F21
ILLINOIS FED. AID PROJECT				





**MORGAN COUNTY**

**LOCATION**

**INTERSECTION NAME**

AA	US 67 & FAS 310 / IL RTE 967 / MURRAYVILLE ROAD
BB	US 67 & TR 303 / ANDRAS ROAD
CC	US 67 & TR 299 / BIRDSSELL ROAD & FAS 617 / PROSPECT ROAD
DD	US 67 & TR 110 / THADY ROAD
EE	US 67 & TR 315 / MIDWAY ROAD
FF	US 67 & FAS 609 / CH 28 / WOODSON-WINCHESTER ROAD

**LOCATION**

**INTERSECTION NAME**

GG	US 67 & CH 23 / LYNNVILLE WOODSON RD & TR 259 LYNNVILLE WOODSON RD
HH	US 67 & TR 223 / OLD AIRPORT ROAD
JJ	US 67 & SERVICE DRIVE S15.70 / OLD US 67
KK	US 67 & TR 78 / MARKHAM RD & TR 78 / MT. ZION RD
LL	US 67 & TR 56 / THOMASON RD
MM	US 67 & CHAPIN CEMETERY RD / SERVICE DRIVE S13.44

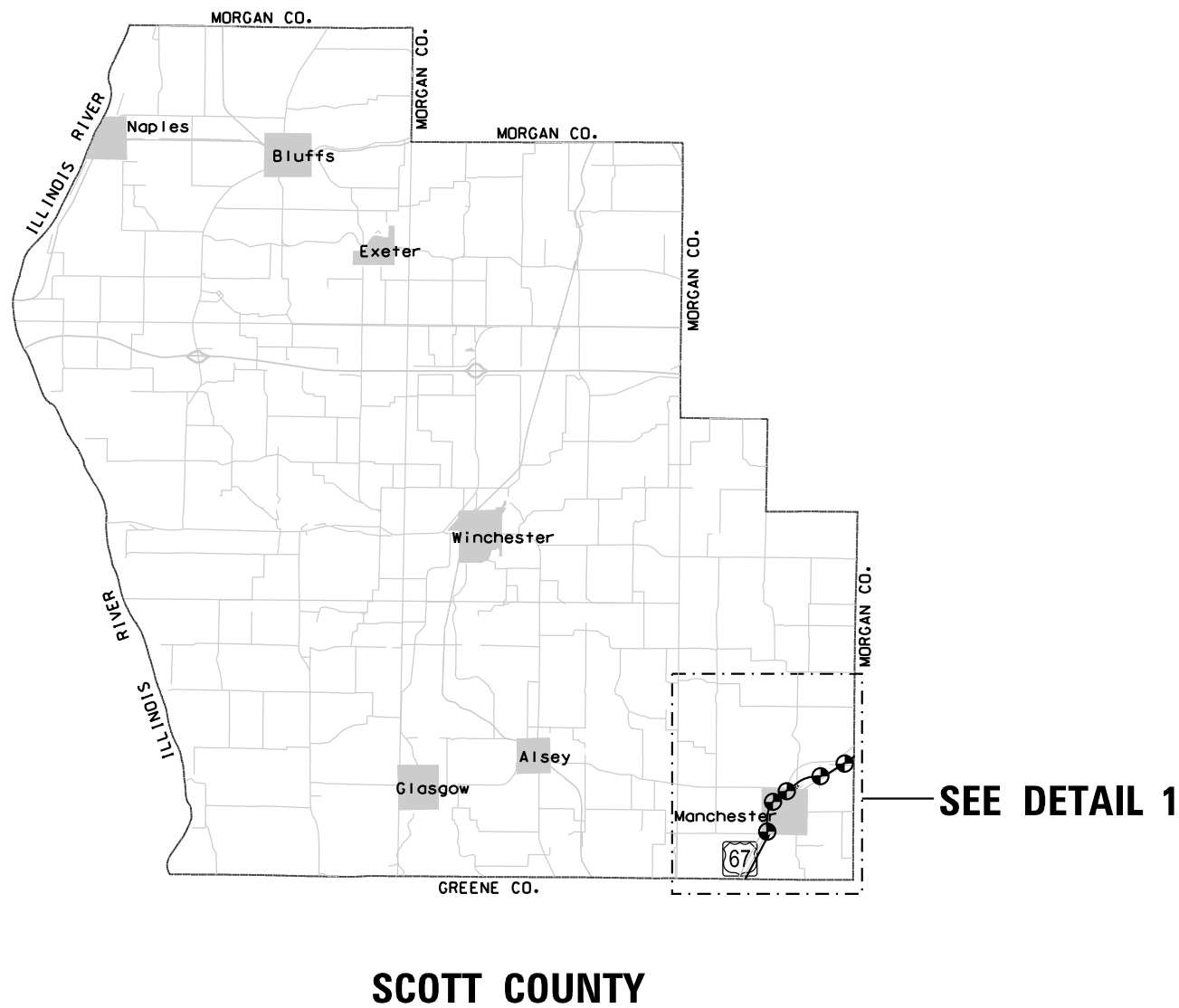
FILE NAME =	USER NAME = sparksgw	DESIGNED - EK	REVISED -
ct:\pw\work\p\idot\sparksgw\10290765\06721-sht-Location.dgn		DRAWN - FV	REVISED -
Default	PLOT SCALE = 100.0000' / in.	CHECKED - JM	REVISED -
	PLOT DATE = Oct-17-2012 01:57:15PM	DATE -	REVISED -

**STATE OF ILLINOIS  
DEPARTMENT OF TRANSPORTATION**

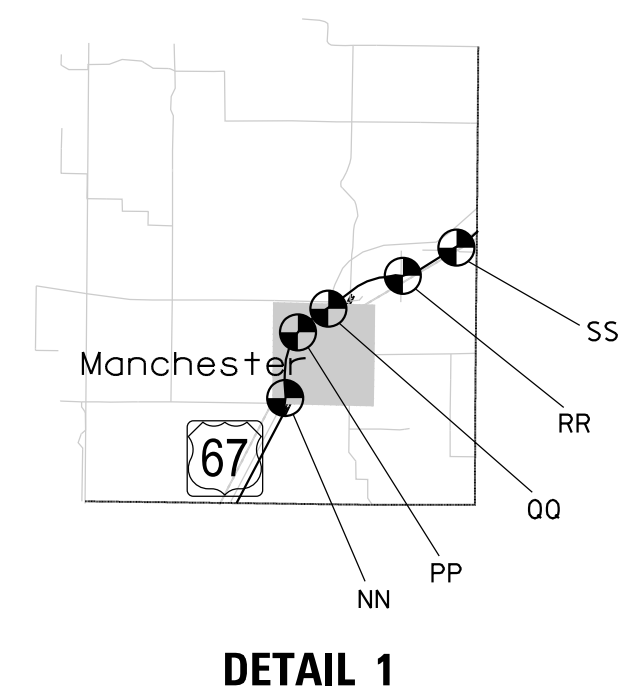
**MORGAN COUNTY LOCATION MAP**

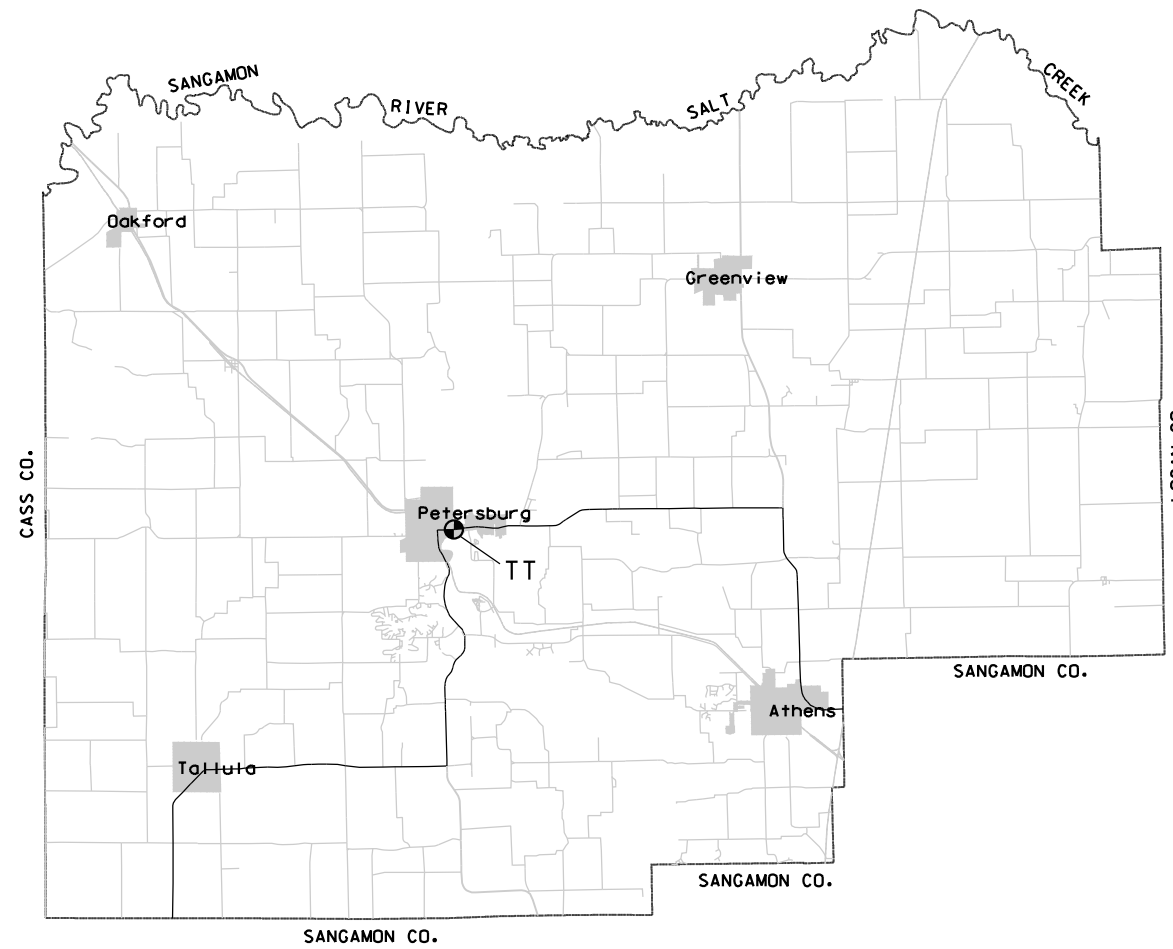
SCALE: NTS      SHEET 3 OF 5 SHEETS      STA.      TO STA.

F.A. RTE.	SECTION	COUNTY	TOTAL SHEETS	SHEET NO.
	•	VARIOUS	35	9
			CONTRACT NO. 72F21	



LOCATION	INTERSECTION NAME
NN	US 67 & MUN 1100 / FIELD ROAD & S1.48 / MAIN STREET
PP	US 67 & MUN 1040 / 5TH STREET
QQ	US 67 & FAS 608 ALSEY BLACKTOP & S1.48 / MAIN STREET
RR	US 67 & TR 166 / HORSEFARM ROAD
SS	US 67 & TR 137 / STEVENSON ROAD





**MENARD COUNTY**

**LOCATION**

TT

**INTERSECTION NAME**

FAP 737 / IL-123

FILE NAME =	USER NAME = sparksgw	DESIGNED - EK	REVISED -
c:\pwork\work\pwork\sparksgw\0290765\06721-sht-Location.dgn		DRAWN - FV	REVISED -
Default	PLOT SCALE = 100.0000' / in.	CHECKED - JM	REVISED -
	PLOT DATE = Oct-17-2012 01:57:16PM	DATE -	REVISED -

**STATE OF ILLINOIS  
DEPARTMENT OF TRANSPORTATION**

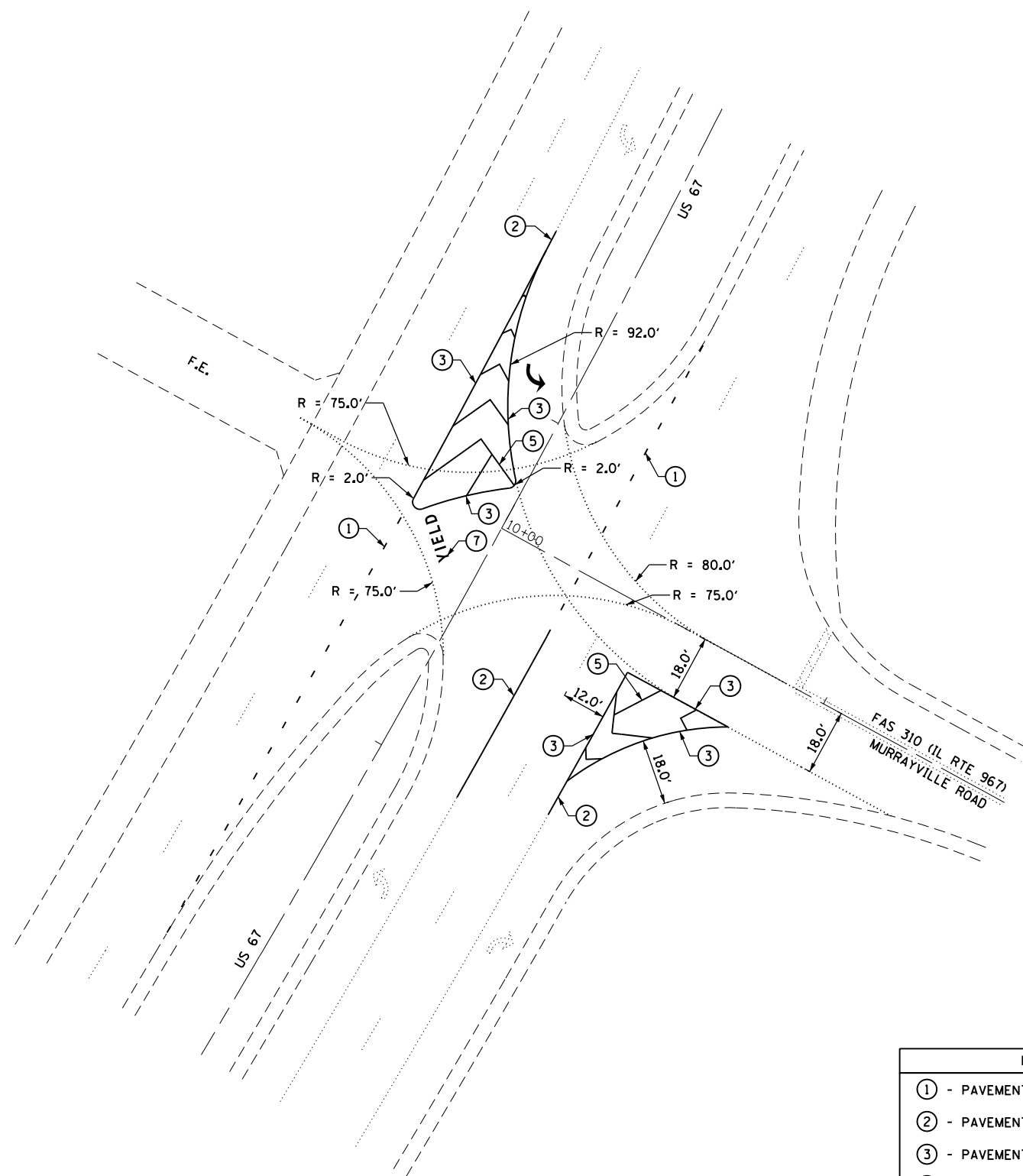
**MENARD COUNTY LOCATION MAP**

SCALE: NTS    SHEET 5 OF 5 SHEETS    STA.    TO STA.

F.A. RTE.	SECTION	COUNTY	TOTAL SHEETS	SHEET NO.
	•	VARIOUS	35	11
CONTRACT NO. 72F21			ILLINOIS FED. AID PROJECT	

NOTES:

1. ALL PAVEMENT MARKING SHALL BE URETHANE UNLESS OTHERWISE NOTED.
2. ALL 12 INCH DIAGONALS AND CHEVRONS SPACED AT 10.0' CENTERS UNLESS OTHERWISE NOTED.

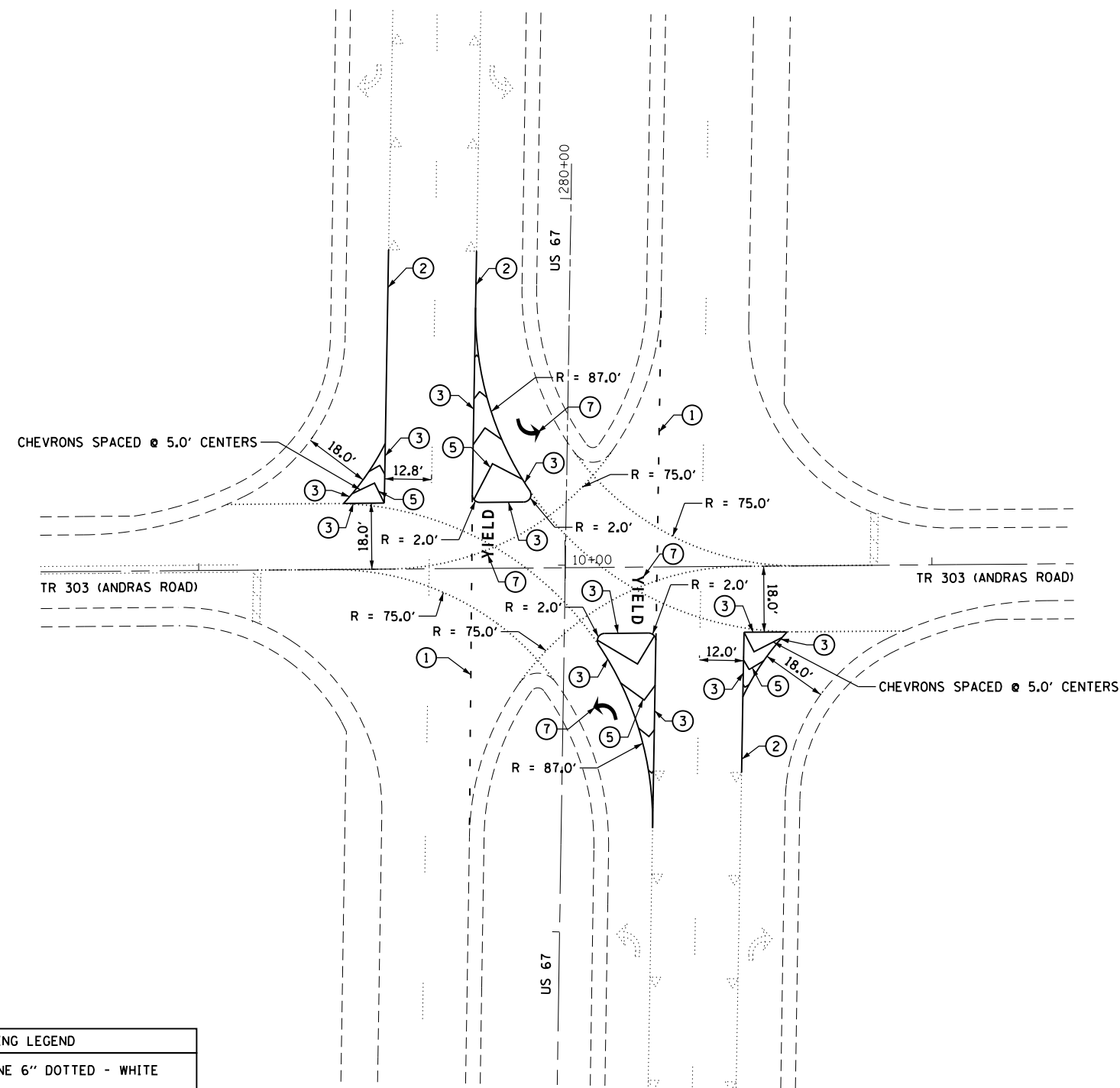


**US 67 & FAS 310 / IL RTE 967 / MURRAYVILLE ROAD  
PLAN VIEW**

PAVEMENT MARKING LEGEND	
①	- PAVEMENT MARKING - LINE 6" DOTTED - WHITE
②	- PAVEMENT MARKING - LINE 6" SOLID - WHITE
③	- PAVEMENT MARKING - LINE 8" SOLID - WHITE
④	- PAVEMENT MARKING - LINE 8" SOLID - YELLOW
⑤	- PAVEMENT MARKING - LINE 12" SOLID - WHITE
⑥	- PAVEMENT MARKING - LINE 12" SOLID - YELLOW
⑦	- PAVEMENT MARKING - LETTERS AND SYMBOLS

NOTES:

1. ALL PAVEMENT MARKING SHALL BE URETHANE UNLESS OTHERWISE NOTED.
2. ALL 12 INCH DIAGONALS AND CHEVRONS SPACED AT 10.0' CENTERS UNLESS OTHERWISE NOTED.



**US 67 & TR 303 / ANDRAS ROAD  
PLAN VIEW**

FILE NAME =	USER NAME = sparksgw	DESIGNED - DM	REVISED -
ct:\pw\work\p\dot\sparksgw\10290765\06721-sht.US_67.dgn		DRAWN - MW	REVISED -
	PLOT SCALE = 48.00' / in.	CHECKED - DM	REVISED -
	PLOT DATE = Oct-17-2012 01:57:20PM	DATE -	REVISED -

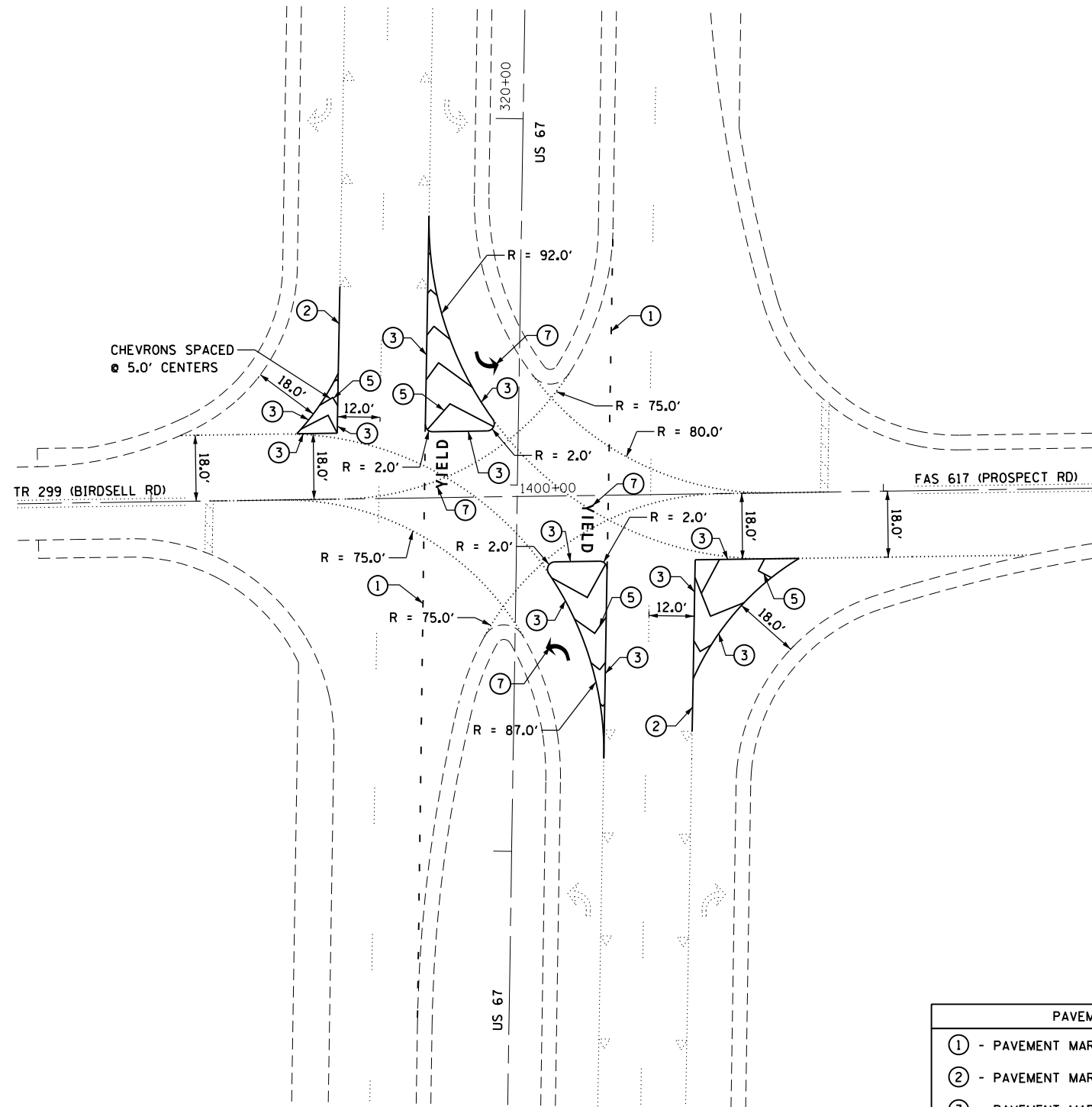
**STATE OF ILLINOIS  
DEPARTMENT OF TRANSPORTATION**

<b>US 67 - MORGAN COUNTY PAVEMENT MARKING IMPROVEMENTS</b>			
SCALE: 1" = 20'	SHEET	OF	SHEETS
	STA.		TO STA.

F.A. RTE.	SECTION	COUNTY	TOTAL SHEETS	SHEET NO.
	D6 PAVT MARKING 2012	MORGAN	35	12
			CONTRACT NO. 72F21	
ILLINOIS FED. AID PROJECT				

NOTES:

1. ALL PAVEMENT MARKING SHALL BE MODIFIED URETHANE UNLESS OTHERWISE NOTED.
2. ALL 12 INCH DIAGONALS AND CHEVRONS SPACED AT 10.0' CENTERS UNLESS OTHERWISE NOTED.

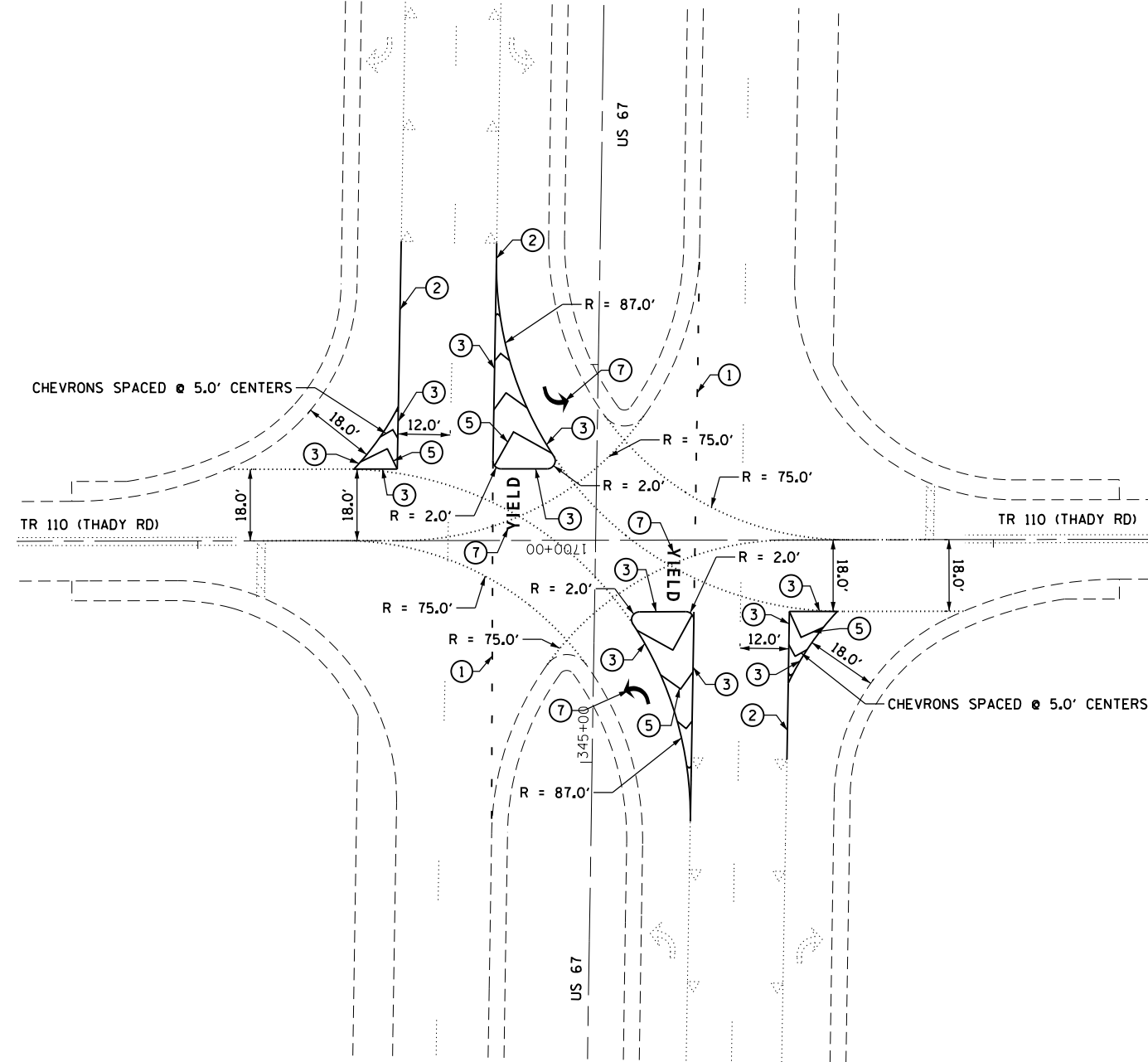


**US 67 & TR 299 / BIRDELL ROAD & FAS 617 / PROSPECT ROAD  
PLAN VIEW**

PAVEMENT MARKING LEGEND	
①	- PAVEMENT MARKING - LINE 6" DOTTED - WHITE
②	- PAVEMENT MARKING - LINE 6" SOLID - WHITE
③	- PAVEMENT MARKING - LINE 8" SOLID - WHITE
④	- PAVEMENT MARKING - LINE 8" SOLID - YELLOW
⑤	- PAVEMENT MARKING - LINE 12" SOLID - WHITE
⑥	- PAVEMENT MARKING - LINE 12" SOLID - YELLOW
⑦	- PAVEMENT MARKING - LETTERS AND SYMBOLS

NOTES:

1. ALL PAVEMENT MARKING SHALL BE MODIFIED URETHANE UNLESS OTHERWISE NOTED.
2. ALL 12 INCH DIAGONALS AND CHEVRONS SPACED AT 10.0' CENTERS UNLESS OTHERWISE NOTED.



**US 67 & TR 110 / THADY ROAD  
PLAN VIEW**

FILE NAME =	USER NAME = sparksgw	DESIGNED - DM	REVISED -
ct:\pw\work\p\dot\sparksgw\10290765\06721-sht.US_67.dgn		DRAWN - MW	REVISED -
	PLOT SCALE = 40.00' / in.	CHECKED - DM	REVISED -
	PLOT DATE = Oct-17-2012 01:57:21PM	DATE -	REVISED -

**STATE OF ILLINOIS  
DEPARTMENT OF TRANSPORTATION**

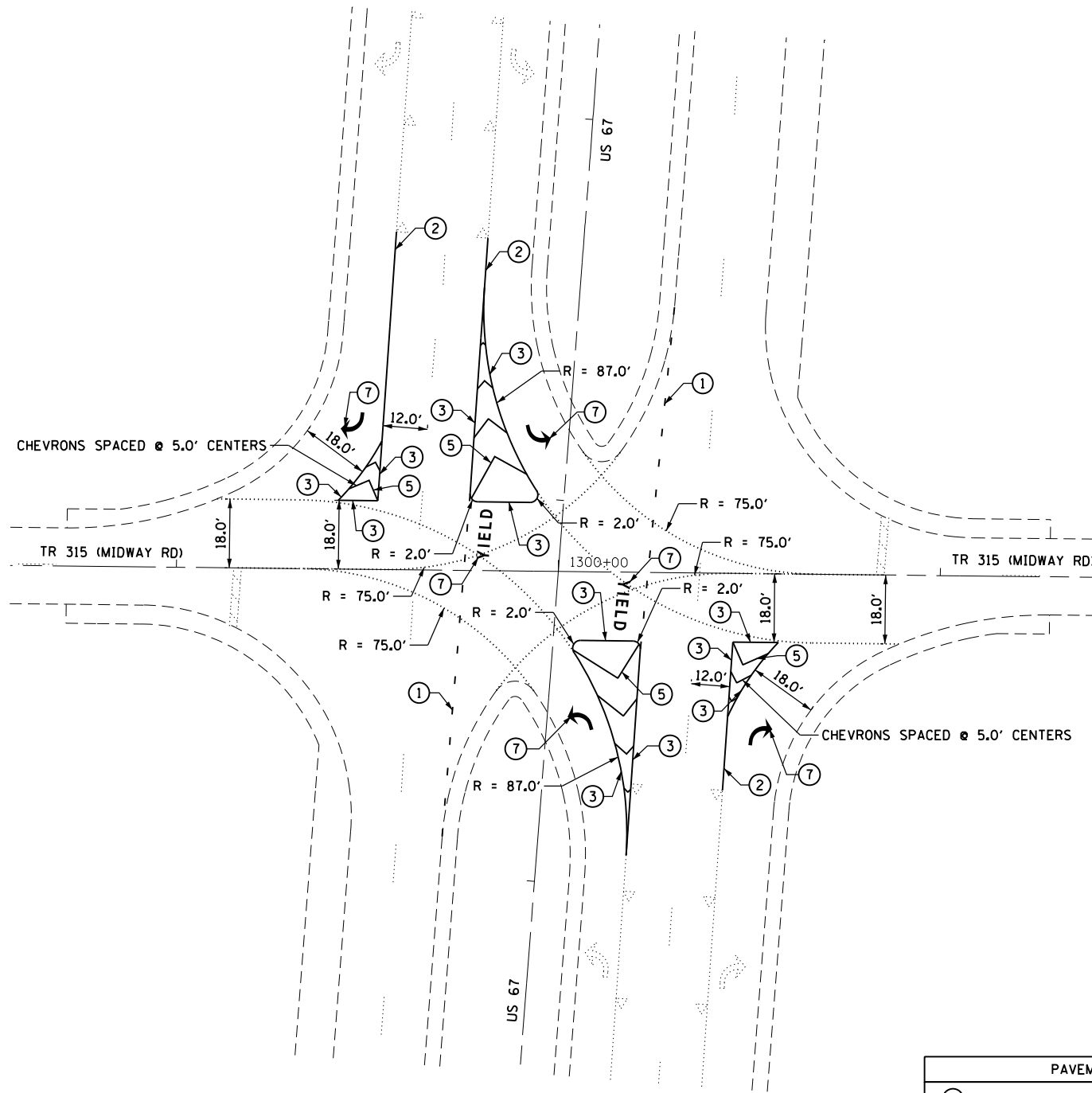
**US 67 - MORGAN COUNTY  
PAVEMENT MARKING IMPROVEMENTS**

SCALE: 1" = 20' SHEET OF SHEETS STA. TO STA.

F.A. RTE.	SECTION	COUNTY	TOTAL SHEETS	SHEET NO.
	D6 PAVT MARKING 2012	MORGAN	35	13
			CONTRACT NO. 72F21	
ILLINOIS FED. AID PROJECT				

NOTES:

1. ALL PAVEMENT MARKING SHALL BE MODIFIED URETHANE UNLESS OTHERWISE NOTED.
2. ALL 12 INCH DIAGONALS AND CHEVRONS SPACED AT 10.0' CENTERS UNLESS OTHERWISE NOTED.

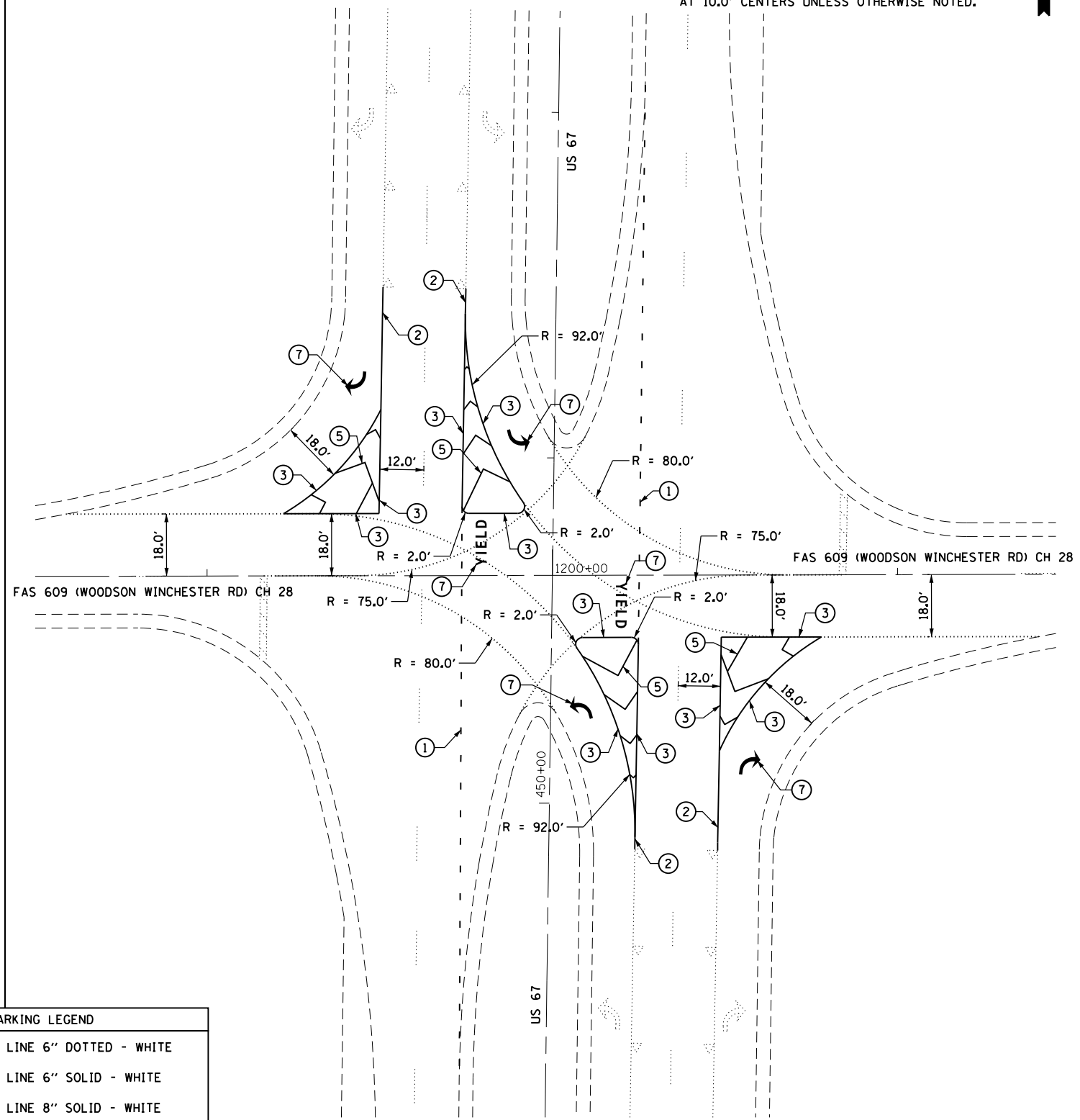


**US 67 & TR 315 /MIDWAY ROAD  
PLAN VIEW**

PAVEMENT MARKING LEGEND	
①	- PAVEMENT MARKING - LINE 6" DOTTED - WHITE
②	- PAVEMENT MARKING - LINE 6" SOLID - WHITE
③	- PAVEMENT MARKING - LINE 8" SOLID - WHITE
④	- PAVEMENT MARKING - LINE 8" SOLID - YELLOW
⑤	- PAVEMENT MARKING - LINE 12" SOLID - WHITE
⑥	- PAVEMENT MARKING - LINE 12" SOLID - YELLOW
⑦	- PAVEMENT MARKING - LETTERS AND SYMBOLS

NOTES:

1. ALL PAVEMENT MARKING SHALL BE MODIFIED URETHANE UNLESS OTHERWISE NOTED.
2. ALL 12 INCH DIAGONALS AND CHEVRONS SPACED AT 10.0' CENTERS UNLESS OTHERWISE NOTED.



**US 67 & FAS 609 /WOODSON WINCHESTER ROAD /CH 28  
PLAN VIEW**

FILE NAME =	USER NAME = sparksgw	DESIGNED - DM	REVISED -
ct:\pw\work\p\midot\sparksgw\10290765\06721-sht_US_67.dgn		DRAWN - MW	REVISED -
	PLOT SCALE = 40.00' / in.	CHECKED - DM	REVISED -
	PLOT DATE = Oct-17-2012 01:57:21PM	DATE -	REVISED -

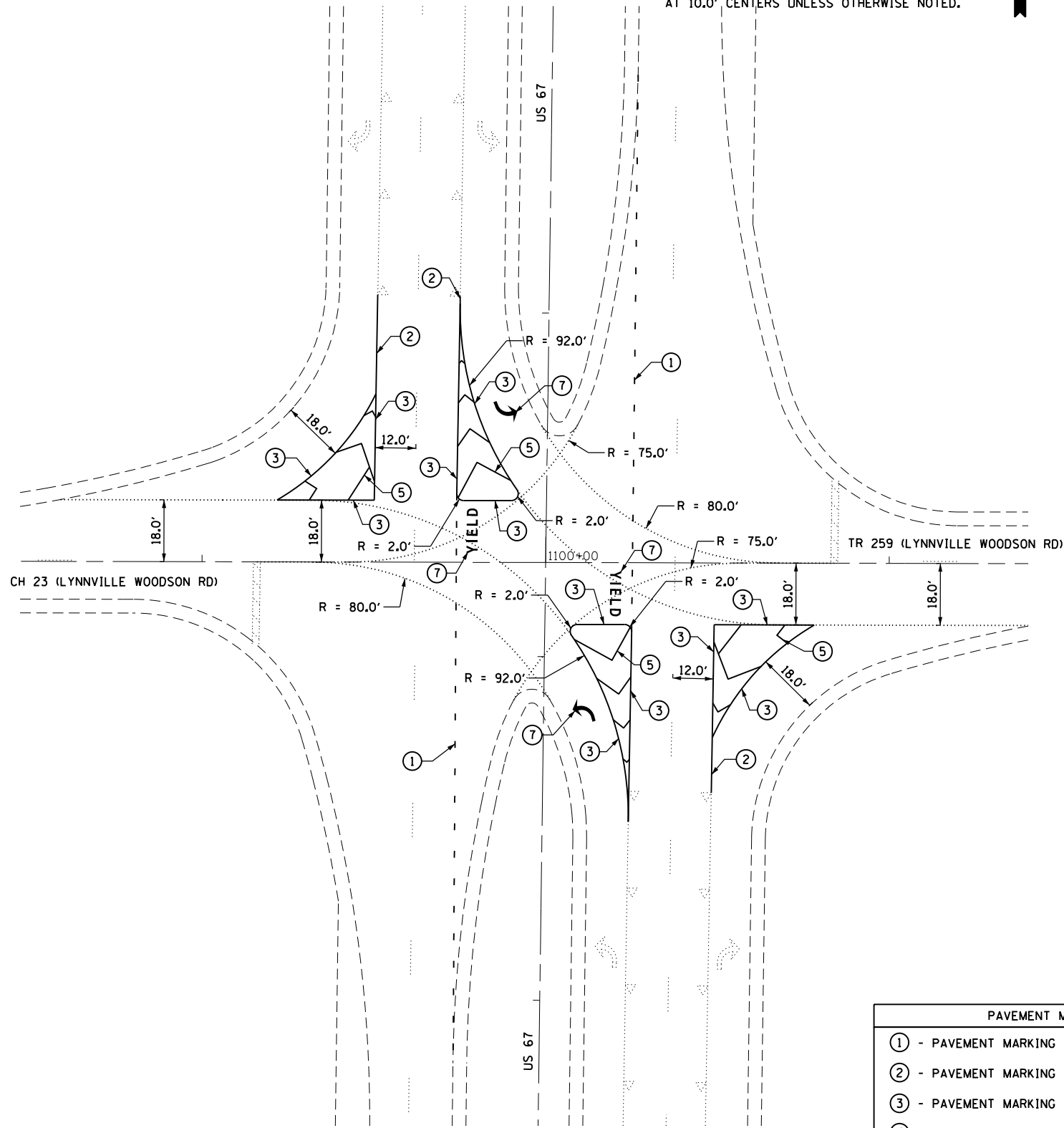
**STATE OF ILLINOIS  
DEPARTMENT OF TRANSPORTATION**

<b>US 67 - MORGAN COUNTY PAVEMENT MARKING IMPROVEMENTS</b>			
SCALE: 1" = 20'	SHEET	OF SHEETS	STA. TO STA.

F.A. RTE.	SECTION	COUNTY	TOTAL SHEETS	SHEET NO.
	D6 PAVT MARKING 2012	MORGAN	35	14
CONTRACT NO. 72F21				
ILLINOIS FED. AID PROJECT				

NOTES:

1. ALL PAVEMENT MARKING SHALL BE MODIFIED URETHANE UNLESS OTHERWISE NOTED.
2. ALL 12 INCH DIAGONALS AND CHEVRONS SPACED AT 10.0' CENTERS UNLESS OTHERWISE NOTED.

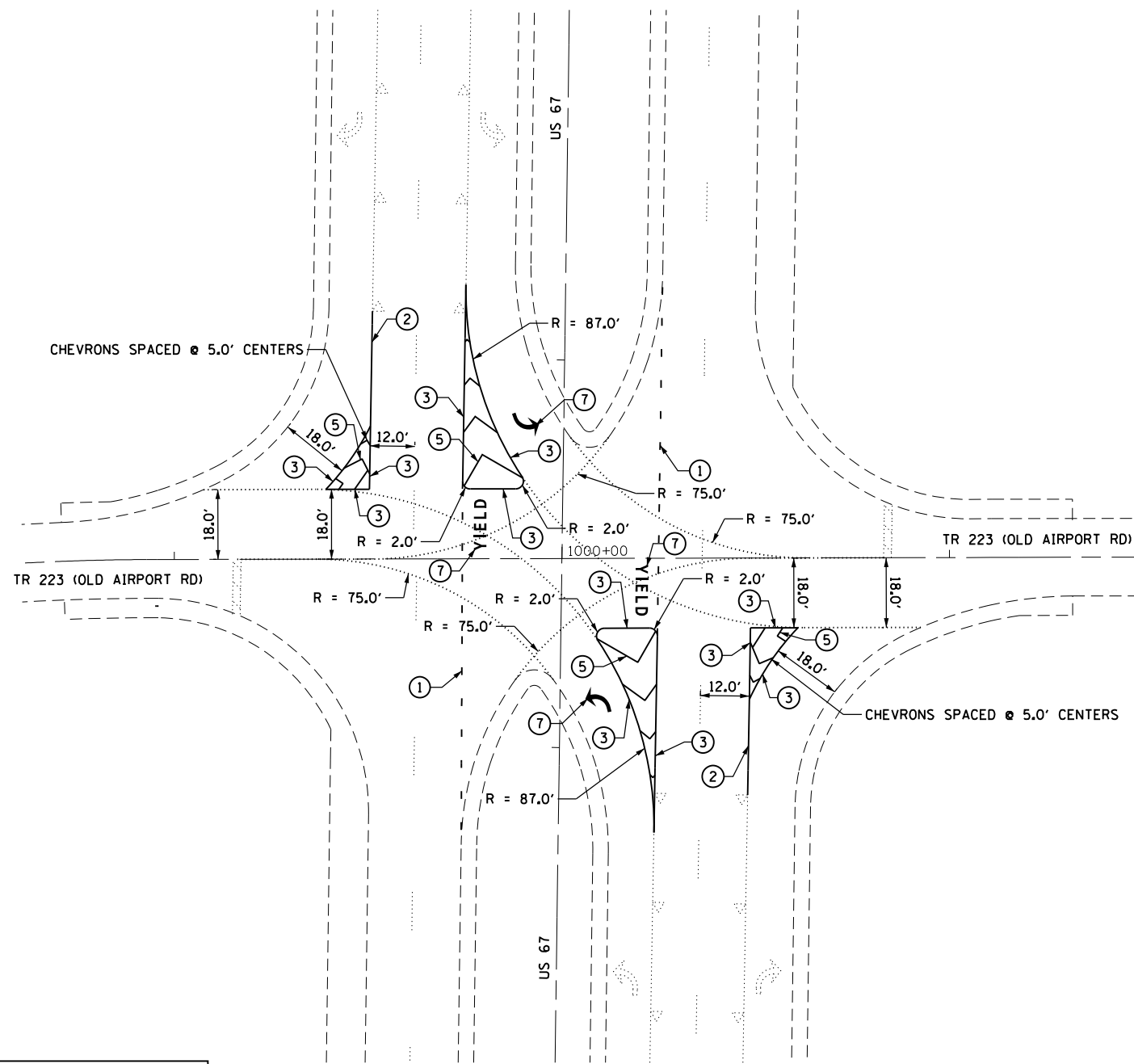


**US 67 & CH 23 /LYNNVILLE WOODSON RD & TR 259 LYNNVILLE WOODSON RD  
PLAN VIEW**

PAVEMENT MARKING LEGEND	
①	- PAVEMENT MARKING - LINE 6" DOTTED - WHITE
②	- PAVEMENT MARKING - LINE 6" SOLID - WHITE
③	- PAVEMENT MARKING - LINE 8" SOLID - WHITE
④	- PAVEMENT MARKING - LINE 8" SOLID - YELLOW
⑤	- PAVEMENT MARKING - LINE 12" SOLID - WHITE
⑥	- PAVEMENT MARKING - LINE 12" SOLID - YELLOW
⑦	- PAVEMENT MARKING - LETTERS AND SYMBOLS

NOTES:

1. ALL PAVEMENT MARKING SHALL BE MODIFIED URETHANE UNLESS OTHERWISE NOTED.
2. ALL 12 INCH DIAGONALS AND CHEVRONS SPACED AT 10.0' CENTERS UNLESS OTHERWISE NOTED.



**US 67 & TR 223 /OLD AIRPORT ROAD  
PLAN VIEW**

FILE NAME =	USER NAME = sparksgw	DESIGNED - DM	REVISED -
et:\pw\work\p\dot\sparksgw\10290765\06721-sht.US_67.dgn		DRAWN - MW	REVISED -
	PLOT SCALE = 40.00' / in.	CHECKED - DM	REVISED -
	PLOT DATE = Oct-18-2012 11:56:49AM	DATE -	REVISED -

**STATE OF ILLINOIS  
DEPARTMENT OF TRANSPORTATION**

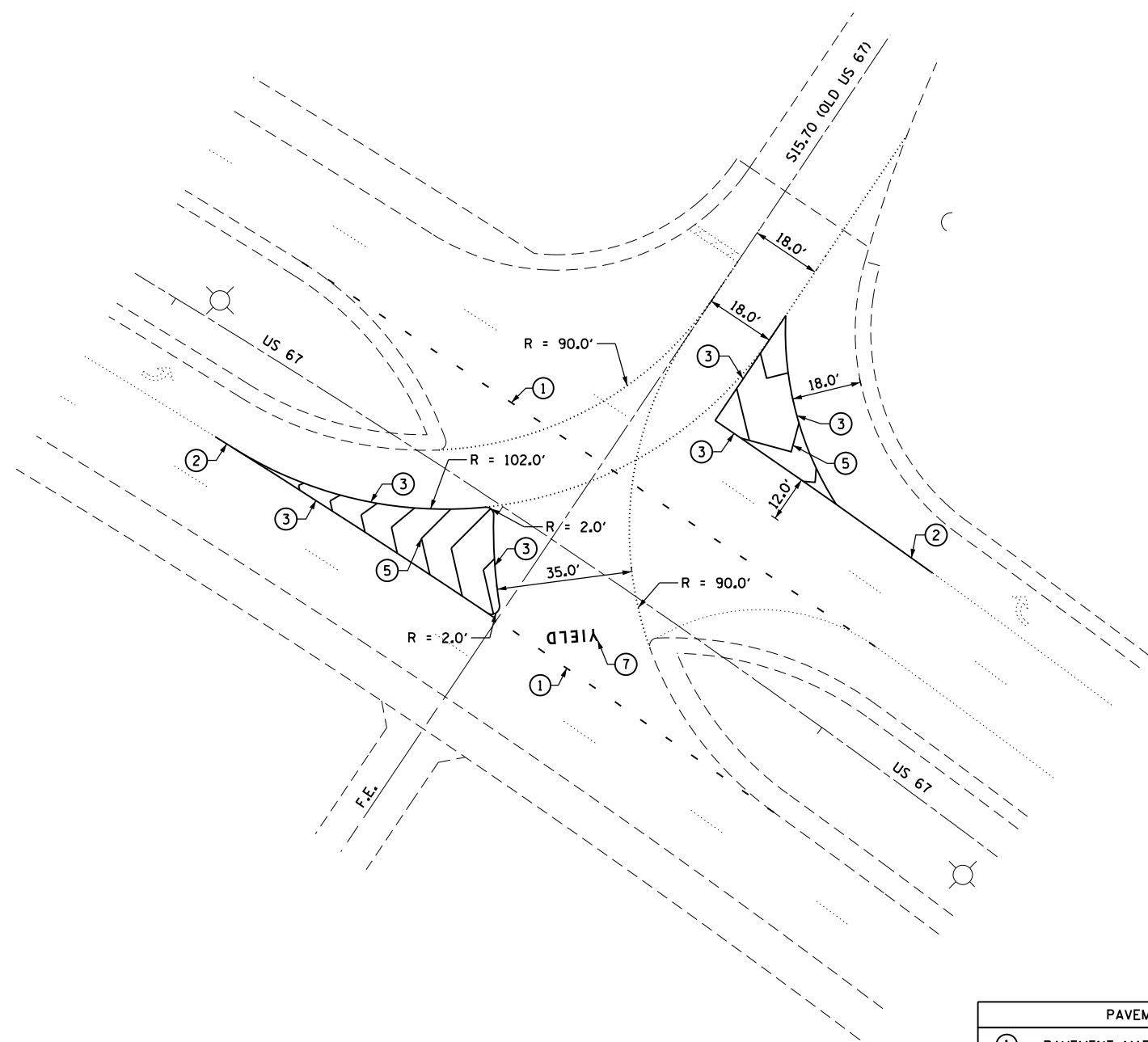
**US 67 - MORGAN COUNTY  
PAVEMENT MARKING IMPROVEMENTS**

SCALE: 1" = 20' SHEET OF SHEETS STA. TO STA.

F.A. RTE.	SECTION	COUNTY	TOTAL SHEETS	SHEET NO.
	D6 PAVT MARKING 2012	MORGAN	35	15
				CONTRACT NO. 72F21

NOTES:

1. ALL PAVEMENT MARKING SHALL BE MODIFIED URETHANE UNLESS OTHERWISE NOTED.
2. ALL 12 INCH DIAGONALS AND CHEVRONS SPACED AT 10.0' CENTERS UNLESS OTHERWISE NOTED.

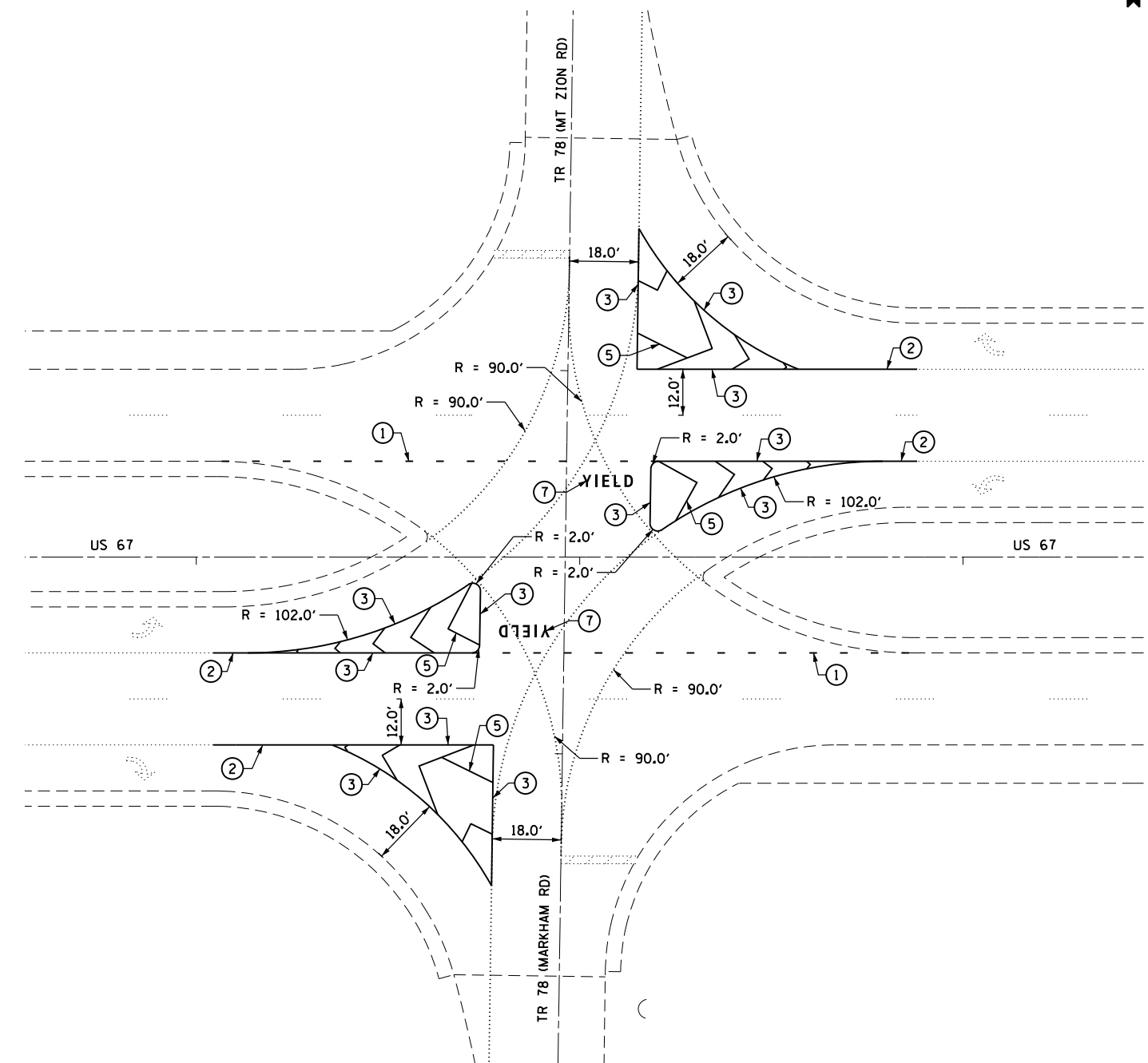


**US 67 & S15.70 / OLD US 67  
PLAN VIEW**

PAVEMENT MARKING LEGEND	
①	- PAVEMENT MARKING - LINE 6" DOTTED - WHITE
②	- PAVEMENT MARKING - LINE 6" SOLID - WHITE
③	- PAVEMENT MARKING - LINE 8" SOLID - WHITE
④	- PAVEMENT MARKING - LINE 8" SOLID - YELLOW
⑤	- PAVEMENT MARKING - LINE 12" SOLID - WHITE
⑥	- PAVEMENT MARKING - LINE 12" SOLID - YELLOW
⑦	- PAVEMENT MARKING - LETTERS AND SYMBOLS

NOTES:

1. ALL PAVEMENT MARKING SHALL BE MODIFIED URETHANE UNLESS OTHERWISE NOTED.
2. ALL 12 INCH DIAGONALS AND CHEVRONS SPACED AT 10.0' CENTERS UNLESS OTHERWISE NOTED.



**US 67 & TR 78 / MARKHAM RD TR 78 / MT ZION ROAD  
PLAN VIEW**

FILE NAME =	USER NAME = sparksgw	DESIGNED - DM	REVISED -
ct:\pw\work\p\dot\sparksgw\10290765\06721-sht.us_67.dgn		DRAWN - MW	REVISED -
	PLOT SCALE = 40.00' / in.	CHECKED - DM	REVISED -
	PLOT DATE = Oct-17-2012 01:57:22PM	DATE -	REVISED -

**STATE OF ILLINOIS  
DEPARTMENT OF TRANSPORTATION**

**US 67 - MORGAN COUNTY  
PAVEMENT MARKING IMPROVEMENTS**

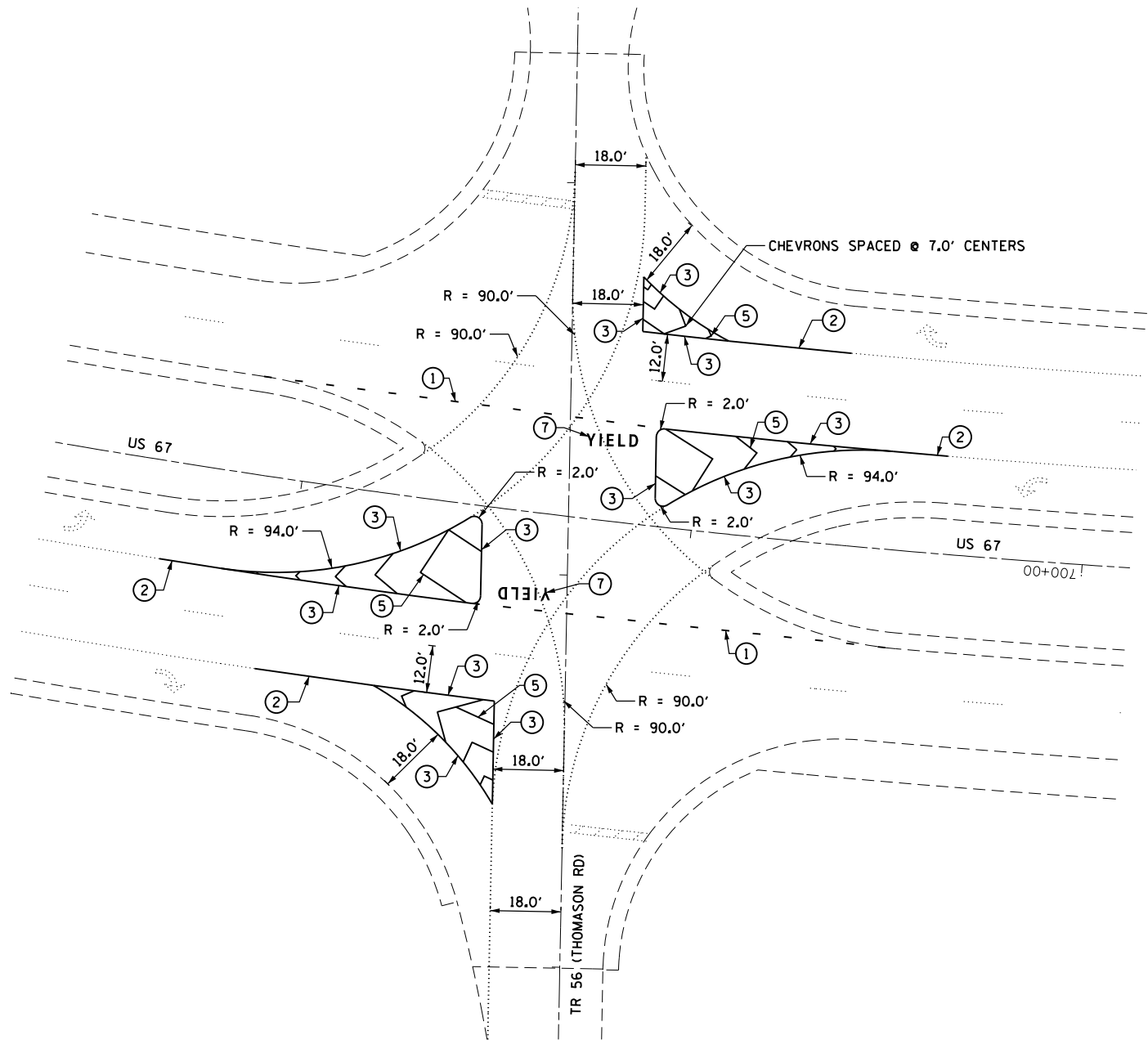
SCALE: 1" = 20'    SHEET    OF    SHEETS    STA.    TO    STA.

F.A. RTE.	SECTION	COUNTY	TOTAL SHEETS	SHEET NO.
	D6 PAVT MARKING 2012	MORGAN	35	16
			CONTRACT NO. 72F21	
ILLINOIS FED. AID PROJECT				



NOTES:

1. ALL PAVEMENT MARKING SHALL BE MODIFIED URETHANE UNLESS OTHERWISE NOTED.
2. ALL 12 INCH DIAGONALS AND CHEVRONS SPACED AT 10.0' CENTERS UNLESS OTHERWISE NOTED.

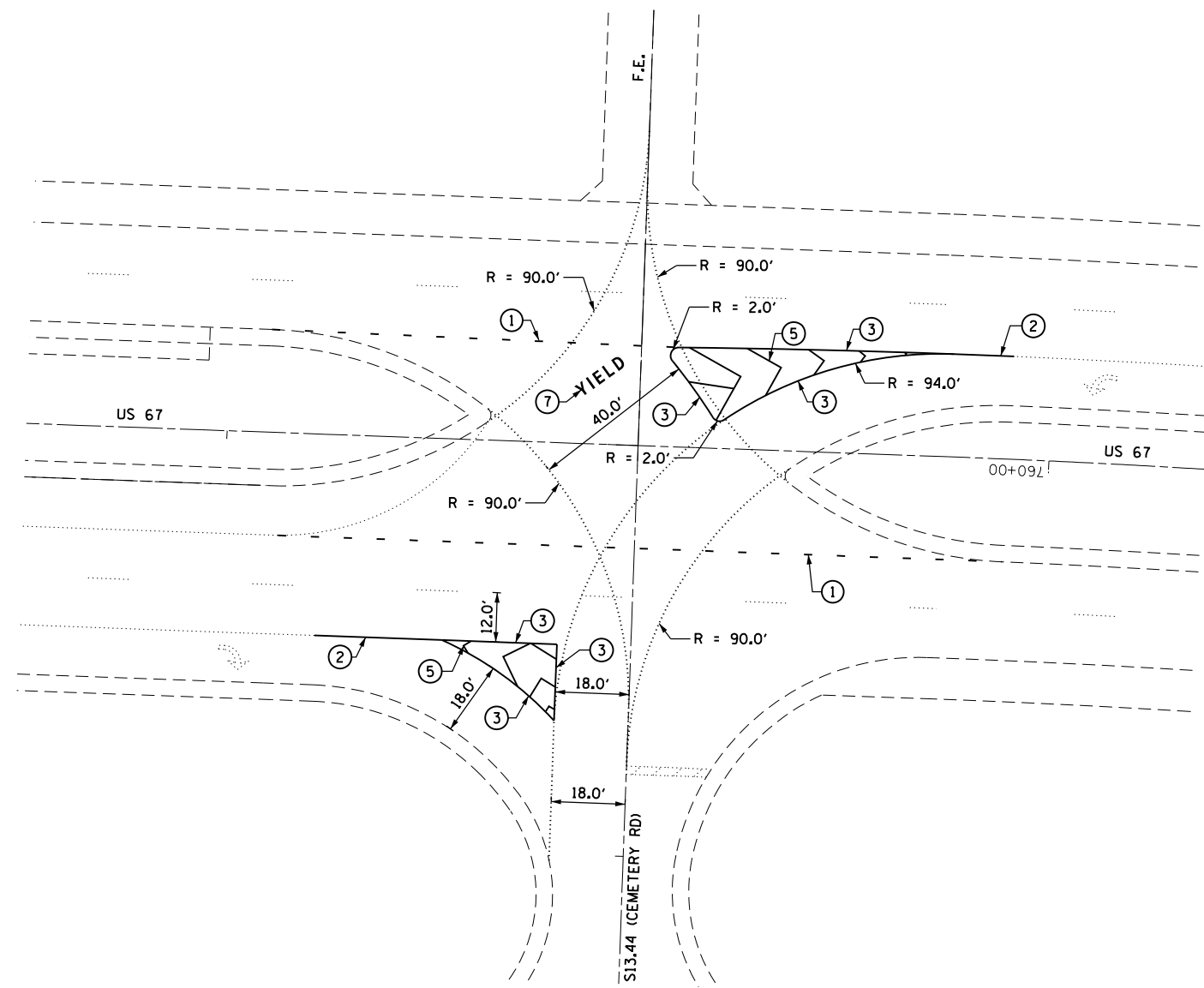


**US 67 & TR 56 / THOMASON ROAD  
PLAN VIEW**

PAVEMENT MARKING LEGEND	
①	- PAVEMENT MARKING - LINE 6" DOTTED - WHITE
②	- PAVEMENT MARKING - LINE 6" SOLID - WHITE
③	- PAVEMENT MARKING - LINE 8" SOLID - WHITE
④	- PAVEMENT MARKING - LINE 8" SOLID - YELLOW
⑤	- PAVEMENT MARKING - LINE 12" SOLID - WHITE
⑥	- PAVEMENT MARKING - LINE 12" SOLID - YELLOW
⑦	- PAVEMENT MARKING - LETTERS AND SYMBOLS

NOTES:

1. ALL PAVEMENT MARKING SHALL BE MODIFIED URETHANE UNLESS OTHERWISE NOTED.
2. ALL 12 INCH DIAGONALS AND CHEVRONS SPACED AT 10.0' CENTERS UNLESS OTHERWISE NOTED.



**US 67 & S13.44 / CEMETERY ROAD  
PLAN VIEW**

FILE NAME =	USER NAME = sparksgw	DESIGNED - DM	REVISED -
ct:\pw\work\p\dot\sparksgw\10290765\06721-sht_US_67.dgn		DRAWN - MW	REVISED -
	PLOT SCALE = 40.00' / in.	CHECKED - DM	REVISED -
	PLOT DATE = Oct-17-2012 01:57:23PM	DATE -	REVISED -

**STATE OF ILLINOIS  
DEPARTMENT OF TRANSPORTATION**

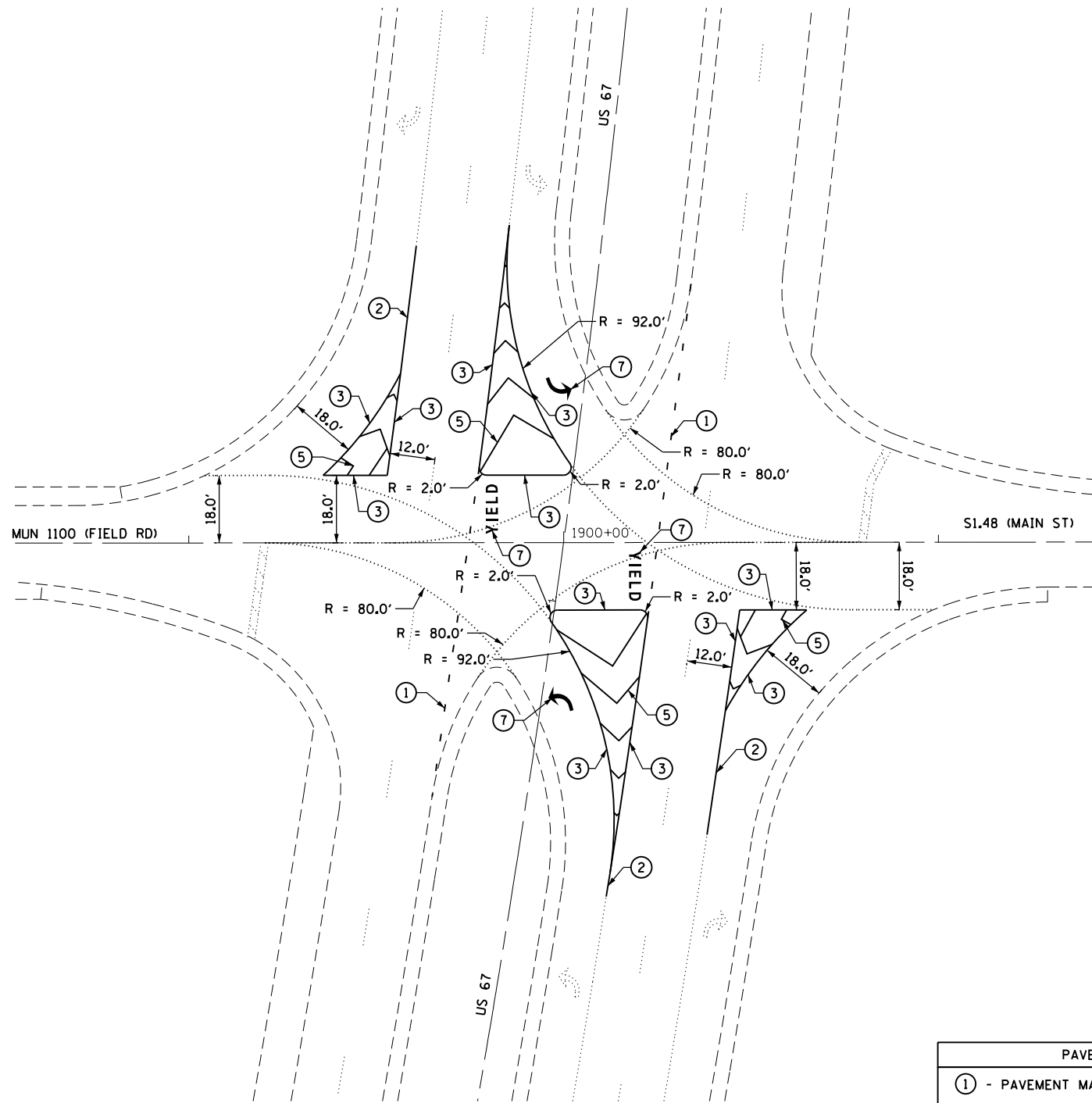
**US 67 - MORGAN COUNTY  
PAVEMENT MARKING IMPROVEMENTS**

SCALE: 1" = 20'	SHEET	OF	SHEETS	STA.	TO	STA.
-----------------	-------	----	--------	------	----	------

F.A. RTE.	SECTION	COUNTY	TOTAL SHEETS	SHEET NO.
	D6 PAVT MARKING 2012	MORGAN	35	17
ILLINOIS FED. AID PROJECT			CONTRACT NO. 72F21	

NOTES:

1. ALL PAVEMENT MARKING SHALL BE MODIFIED URETHANE UNLESS OTHERWISE NOTED.
2. ALL 12 INCH DIAGONALS AND CHEVRONS SPACED AT 10.0' CENTERS UNLESS OTHERWISE NOTED.

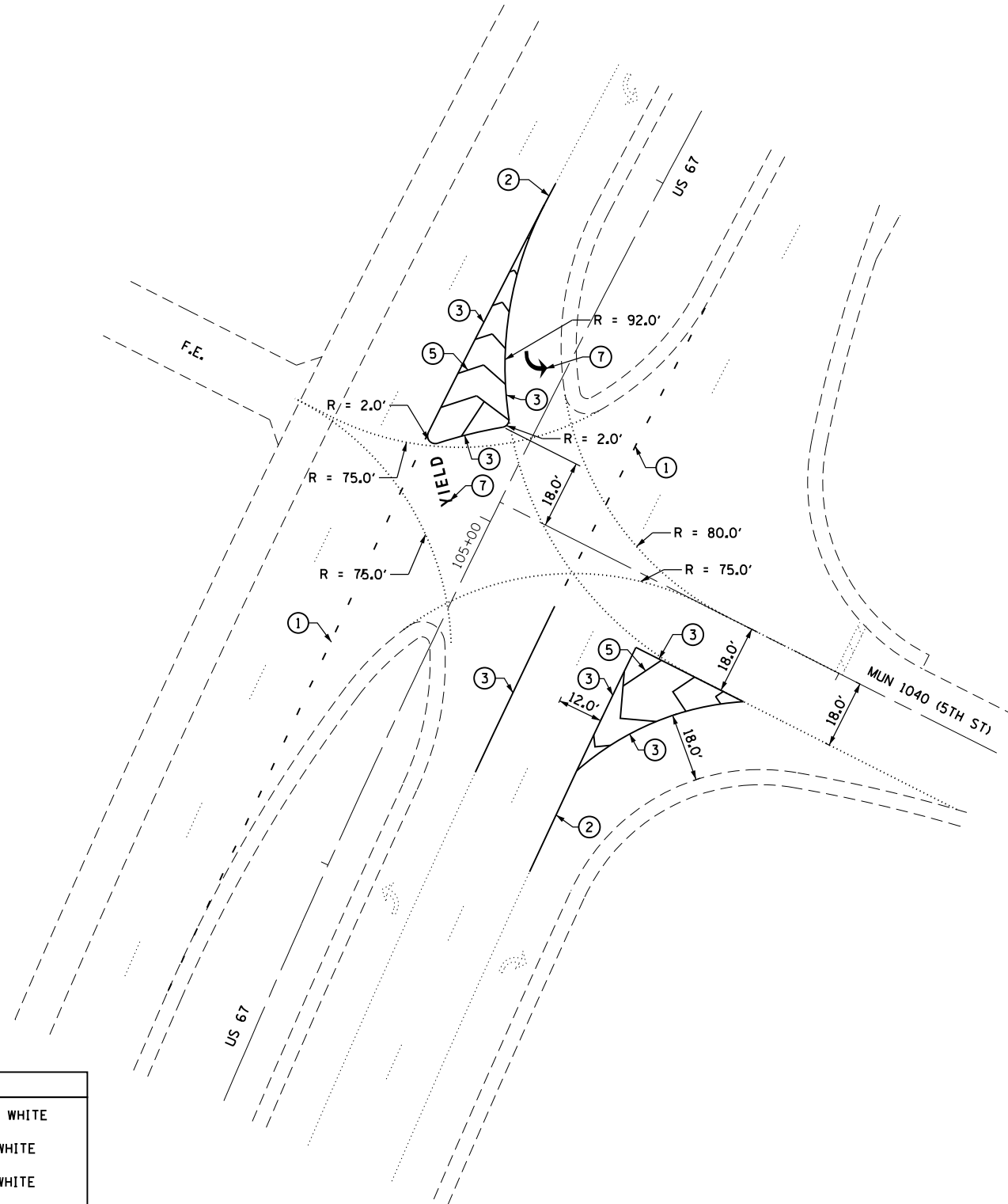


**US 67 & MUN 1100 /FIELD ROAD & S1.48 /MAIN STREET  
PLAN VIEW**

PAVEMENT MARKING LEGEND	
①	- PAVEMENT MARKING - LINE 6" DOTTED - WHITE
②	- PAVEMENT MARKING - LINE 6" SOLID - WHITE
③	- PAVEMENT MARKING - LINE 8" SOLID - WHITE
④	- PAVEMENT MARKING - LINE 8" SOLID - YELLOW
⑤	- PAVEMENT MARKING - LINE 12" SOLID - WHITE
⑥	- PAVEMENT MARKING - LINE 12" SOLID - YELLOW
⑦	- PAVEMENT MARKING - LETTERS AND SYMBOLS

NOTES:

1. ALL PAVEMENT MARKING SHALL BE MODIFIED URETHANE UNLESS OTHERWISE NOTED.
2. ALL 12 INCH DIAGONALS AND CHEVRONS SPACED AT 10.0' CENTERS UNLESS OTHERWISE NOTED.



**US 67 & MUN 1040 /5TH STREET  
PLAN VIEW**

FILE NAME =	USER NAME = sparksgw	DESIGNED - DM	REVISED -
ct:\pw\work\p\dot\sparksgw\10290765\06721-sht_US_67.dgn		DRAWN - MW	REVISED -
	PLOT SCALE = 40.00' / in.	CHECKED - DM	REVISED -
	PLOT DATE = Oct-17-2012 01:57:23PM	DATE -	REVISED -

**STATE OF ILLINOIS  
DEPARTMENT OF TRANSPORTATION**

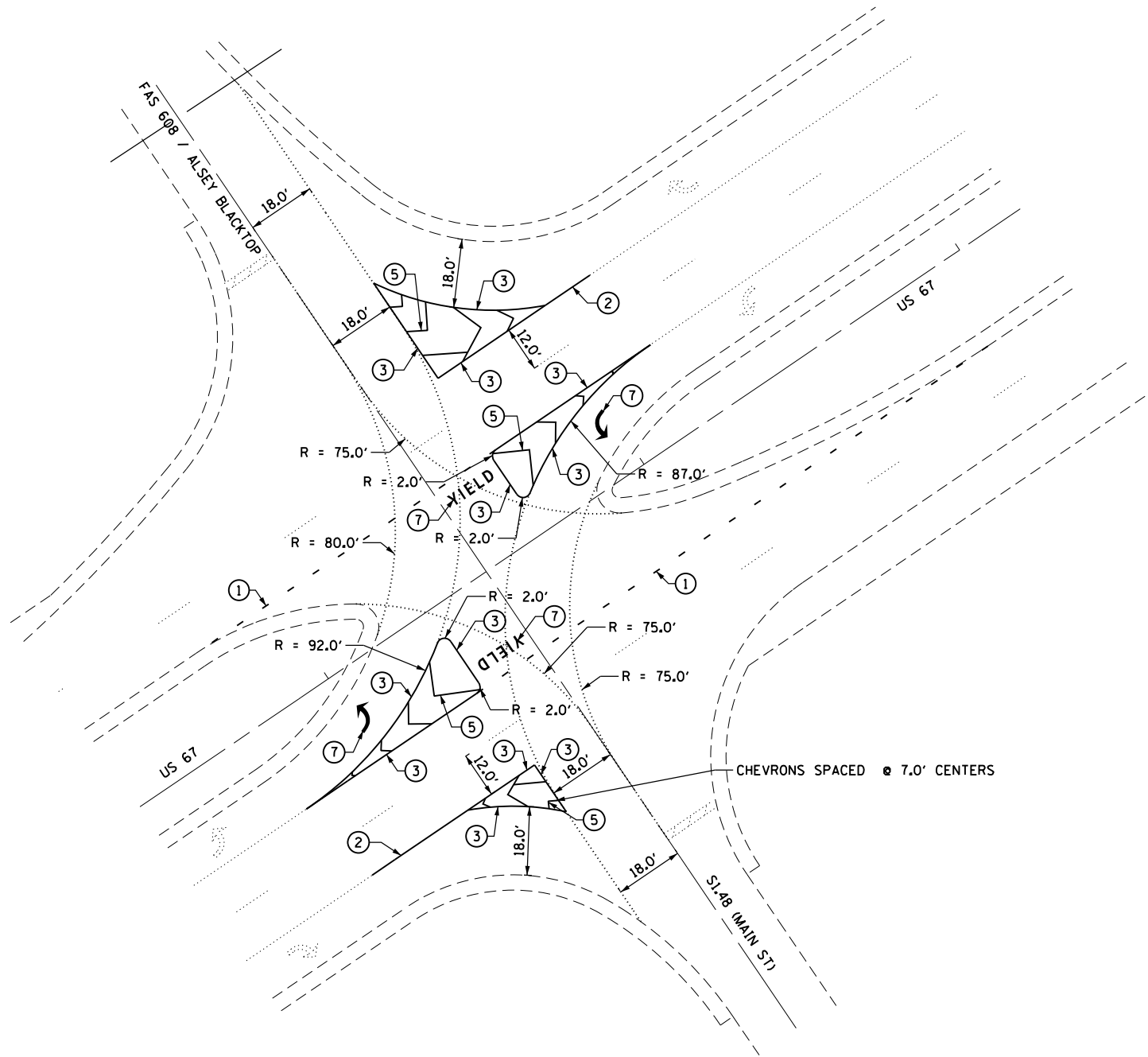
**US 67 - SCOTT COUNTY  
PAVEMENT MARKING IMPROVEMENTS**

SCALE: 1" = 20' SHEET OF SHEETS STA. TO STA.

F.A. RTE.	SECTION	COUNTY	TOTAL SHEETS	SHEET NO.
	D6 PAVT MARKING 2012	SCOTT	35	18
CONTRACT NO. 72F21				

NOTES:

1. ALL PAVEMENT MARKING SHALL BE MODIFIED URETHANE UNLESS OTHERWISE NOTED.
2. ALL 12 INCH DIAGONALS AND CHEVRONS SPACED AT 10.0' CENTERS UNLESS OTHERWISE NOTED.

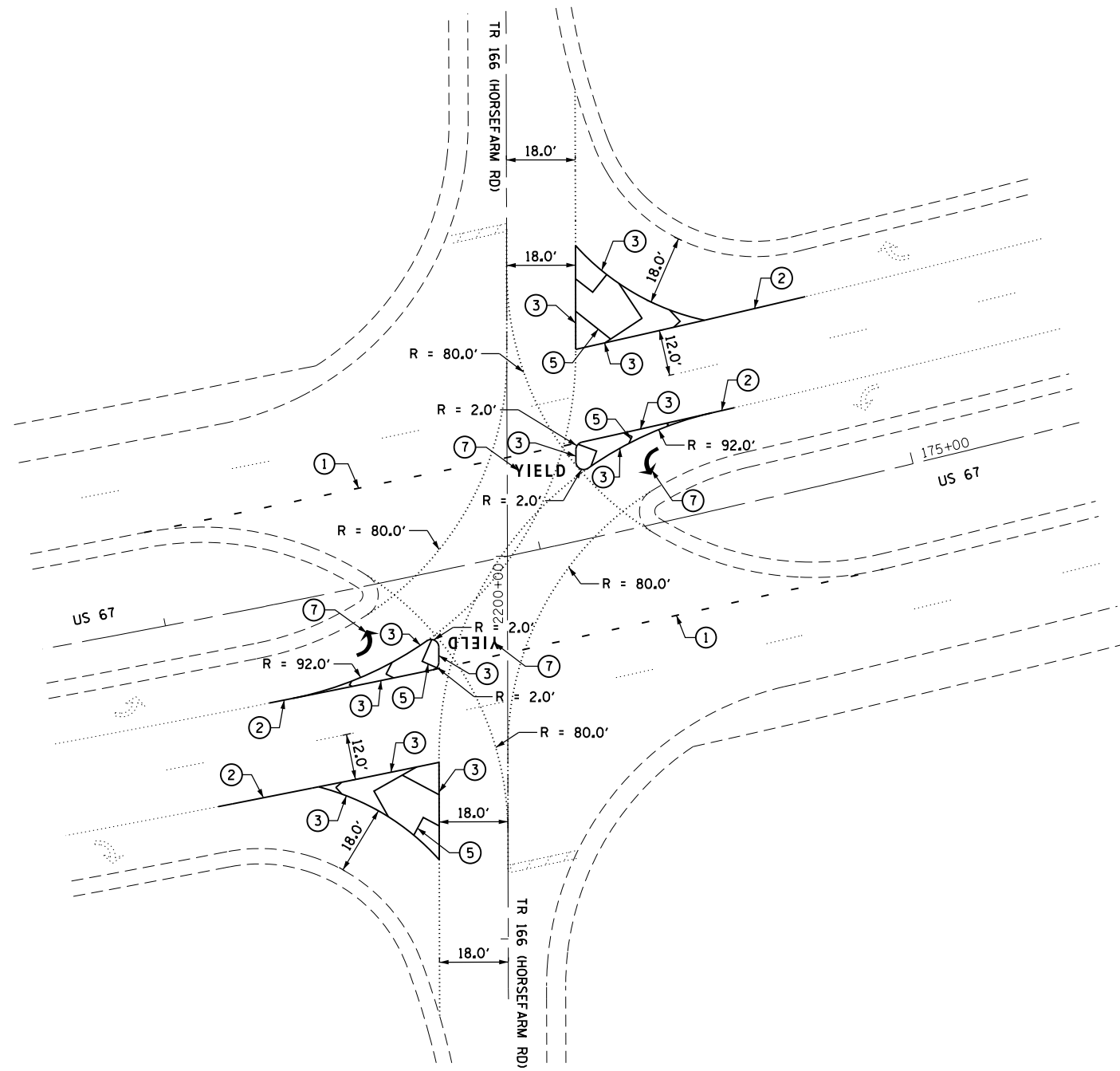


**US 67 & FAS 608 / ALSEY BLACKTOP & S1.48 / MAIN STREET  
PLAN VIEW**

PAVEMENT MARKING LEGEND	
①	- PAVEMENT MARKING - LINE 6" DOTTED - WHITE
②	- PAVEMENT MARKING - LINE 6" SOLID - WHITE
③	- PAVEMENT MARKING - LINE 8" SOLID - WHITE
④	- PAVEMENT MARKING - LINE 8" SOLID - YELLOW
⑤	- PAVEMENT MARKING - LINE 12" SOLID - WHITE
⑥	- PAVEMENT MARKING - LINE 12" SOLID - YELLOW
⑦	- PAVEMENT MARKING - LETTERS AND SYMBOLS

NOTES:

1. ALL PAVEMENT MARKING SHALL BE MODIFIED URETHANE UNLESS OTHERWISE NOTED.
2. ALL 12 INCH DIAGONALS AND CHEVRONS SPACED AT 10.0' CENTERS UNLESS OTHERWISE NOTED.



**US 67 & TR 166 / HORSEFARM ROAD  
PLAN VIEW**

FILE NAME =	USER NAME = sparksgw	DESIGNED - DM	REVISED -
ct:\pw\work\p\dot\sparksgw\10290765\06721-sht.US.67.dgn		DRAWN - MW	REVISED -
	PLOT SCALE = 48.00' / in.	CHECKED - DM	REVISED -
	PLOT DATE = Oct-18-2012 11:57:26AM	DATE -	REVISED -

**STATE OF ILLINOIS  
DEPARTMENT OF TRANSPORTATION**

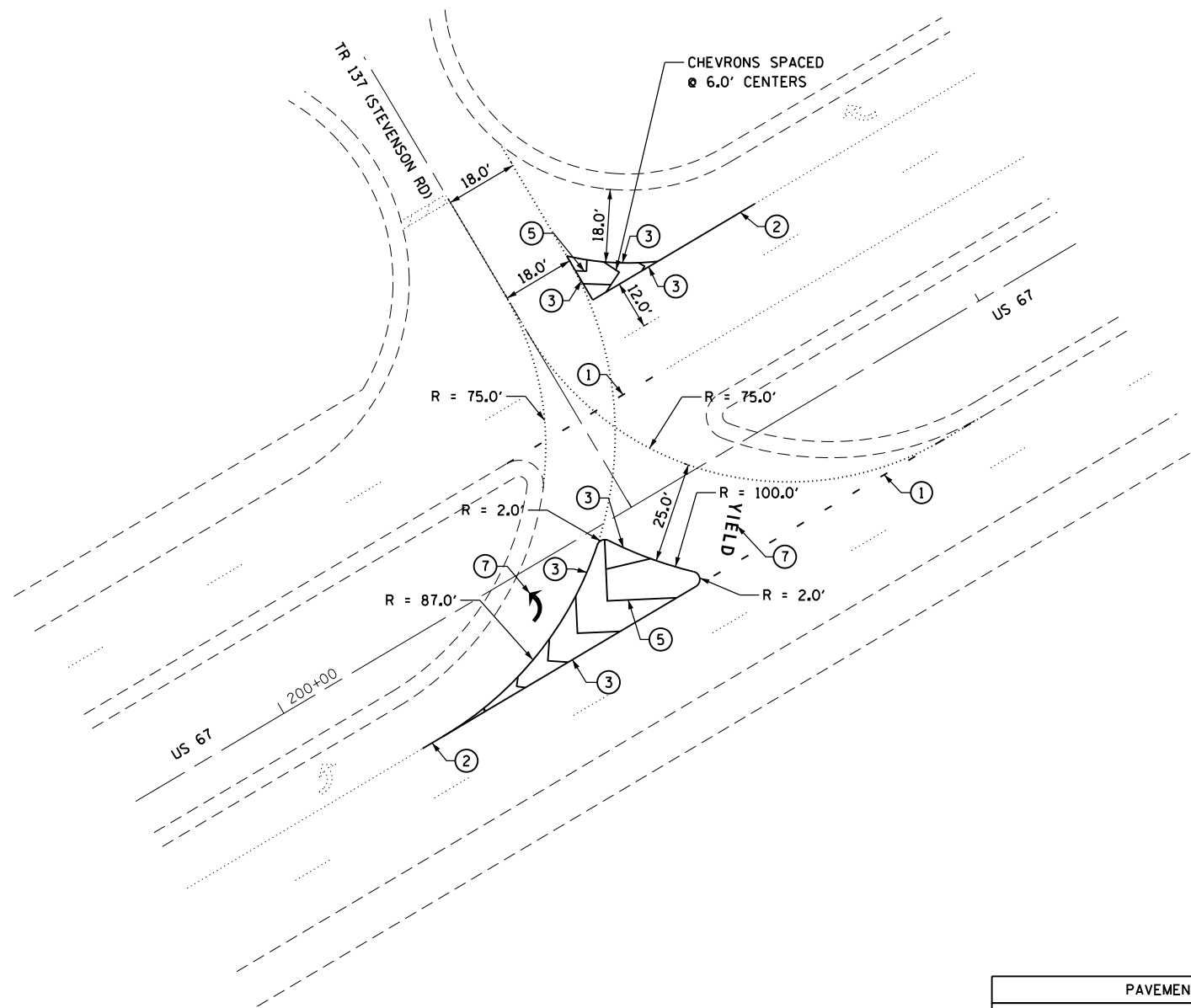
**US 67 - SCOTT COUNTY  
PAVEMENT MARKING IMPROVEMENTS**

SCALE: 1" = 20'	SHEET	OF	SHEETS	STA.	TO	STA.
-----------------	-------	----	--------	------	----	------

F.A. RTE.	SECTION	COUNTY	TOTAL SHEETS	SHEET NO.
	D6 PAVT MARKING 2012	SCOTT	35	19
			CONTRACT NO. 72F21	
ILLINOIS FED. AID PROJECT				

NOTES:

1. ALL PAVEMENT MARKING SHALL BE MODIFIED URETHANE UNLESS OTHERWISE NOTED.
2. ALL 12 INCH DIAGONALS AND CHEVRONS SPACED AT 10.0' CENTERS UNLESS OTHERWISE NOTED.



SPACE INTENTIONALLY LEFT BLANK

**US 67 & TR 137 / STEVENSON ROAD**  
**PLAN VIEW**

PAVEMENT MARKING LEGEND	
①	- PAVEMENT MARKING - LINE 6" DOTTED - WHITE
②	- PAVEMENT MARKING - LINE 6" SOLID - WHITE
③	- PAVEMENT MARKING - LINE 8" SOLID - WHITE
④	- PAVEMENT MARKING - LINE 8" SOLID - YELLOW
⑤	- PAVEMENT MARKING - LINE 12" SOLID - WHITE
⑥	- PAVEMENT MARKING - LINE 12" SOLID - YELLOW
⑦	- PAVEMENT MARKING - LETTERS AND SYMBOLS

FILE NAME =	USER NAME = sparksgw	DESIGNED - DM	REVISED -
ct:\pw\work\p\dot\sparksgw\10290765\06721-sht.US_67.dgn		DRAWN - MW	REVISED -
	PLOT SCALE = 40.00' / in.	CHECKED - DM	REVISED -
	PLOT DATE = Oct-17-2012 01:57:24PM	DATE -	REVISED -

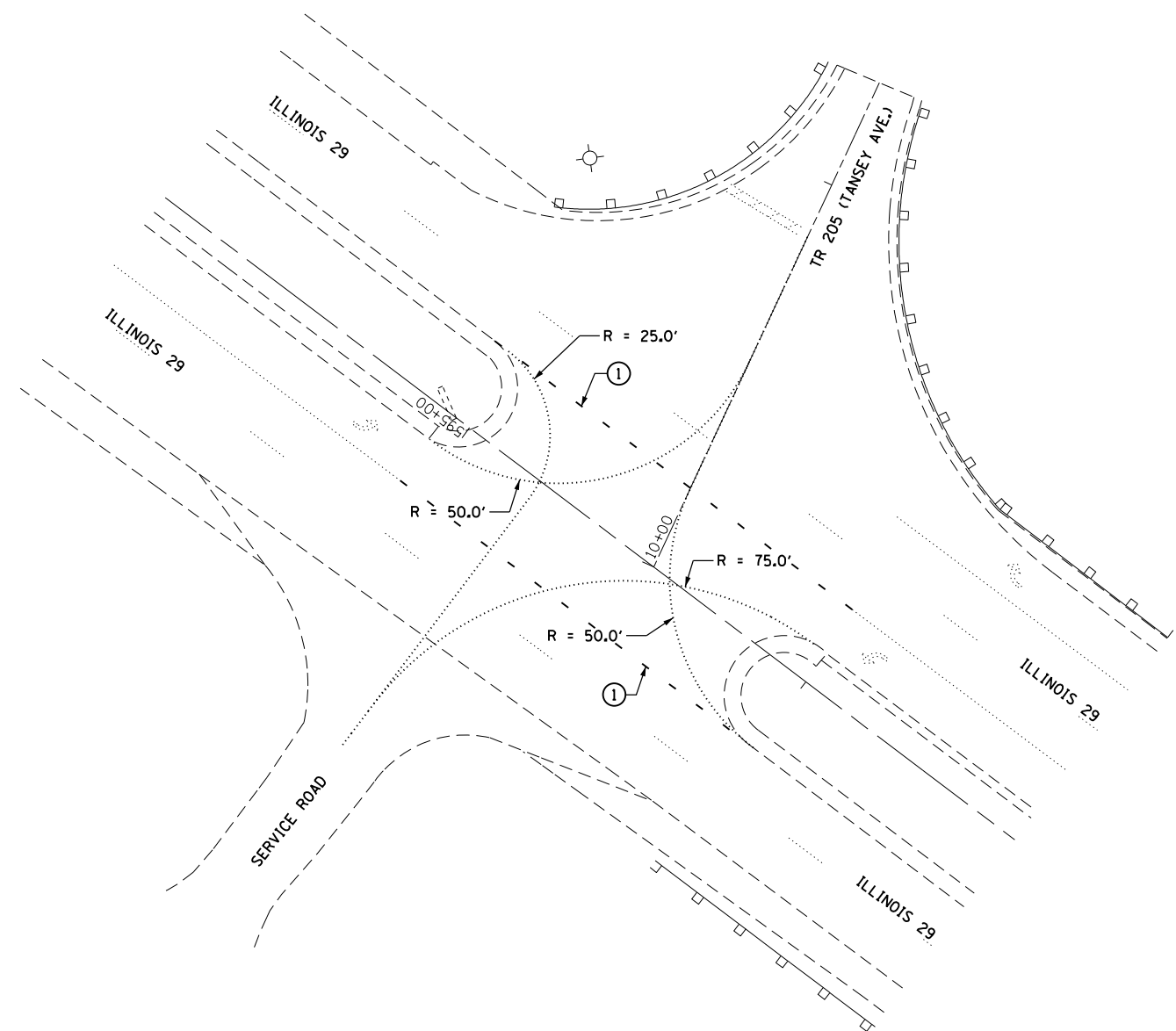
**STATE OF ILLINOIS**  
**DEPARTMENT OF TRANSPORTATION**

<b>US 67 - SCOTT COUNTY</b>			
<b>PAVEMENT MARKING IMPROVEMENTS</b>			
SCALE: 1" = 20'	SHEET	OF	SHEETS
	STA.		TO STA.

F.A. RTE.	SECTION	COUNTY	TOTAL SHEETS	SHEET NO.
	D6 PAVT MARKING 2012	SCOTT	35	20
ILLINOIS FED. AID PROJECT			CONTRACT NO. 72F21	

NOTES:

1. ALL PAVEMENT MARKING SHALL BE MODIFIED URETHANE UNLESS OTHERWISE NOTED.
2. ALL 12 INCH DIAGONALS AND CHEVRONS SPACED AT 10.0' CENTERS UNLESS OTHERWISE NOTED.

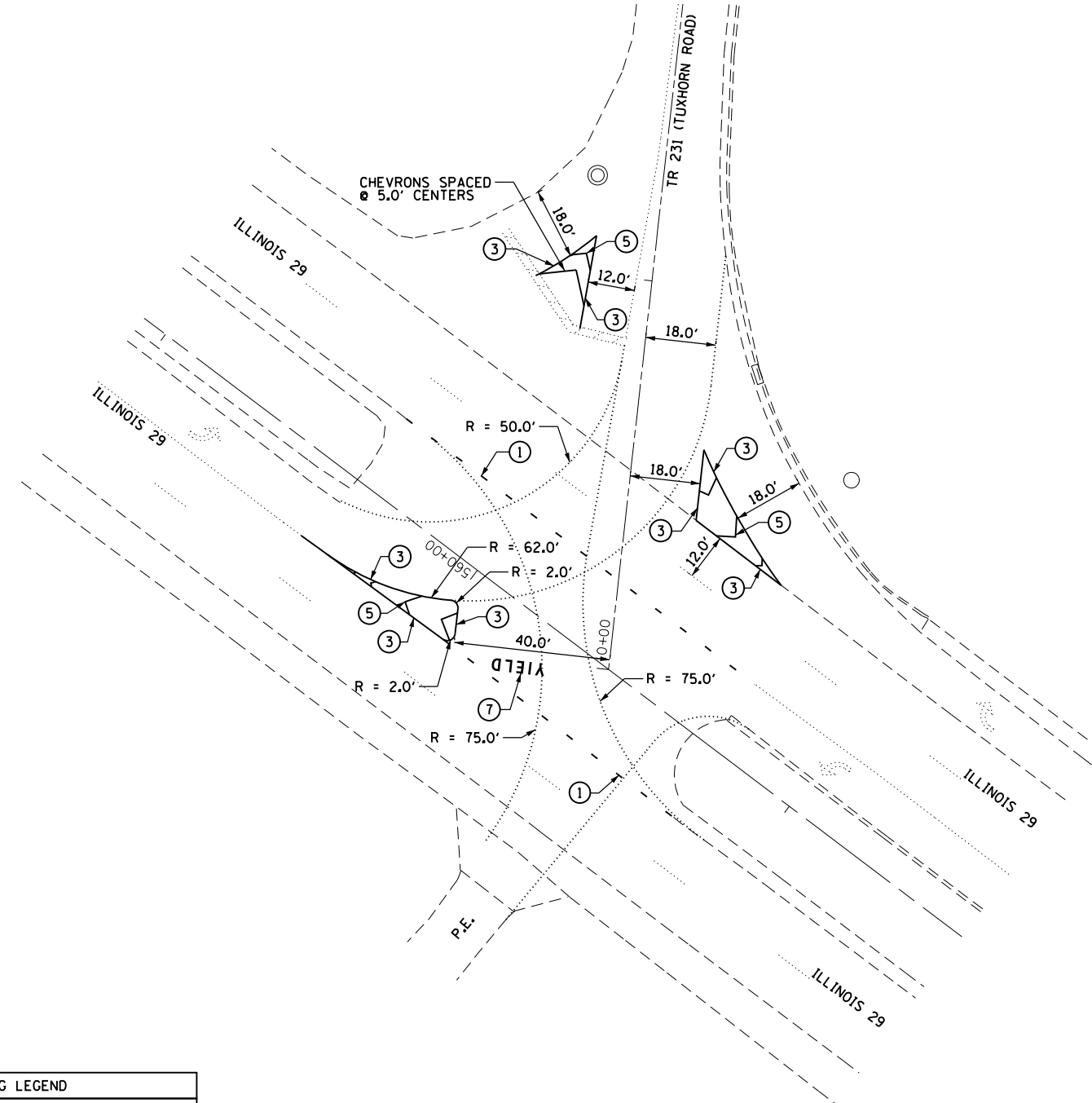


**ILLINOIS 29 & TR 205 /TANSEY AVENUE**  
**PLAN VIEW**

PAVEMENT MARKING LEGEND	
①	- PAVEMENT MARKING - LINE 6" DOTTED - WHITE
②	- PAVEMENT MARKING - LINE 6" SOLID - WHITE
③	- PAVEMENT MARKING - LINE 8" SOLID - WHITE
④	- PAVEMENT MARKING - LINE 8" SOLID - YELLOW
⑤	- PAVEMENT MARKING - LINE 12" SOLID - WHITE
⑥	- PAVEMENT MARKING - LINE 12" SOLID - YELLOW
⑦	- PAVEMENT MARKING - LETTERS AND SYMBOLS

NOTES:

1. ALL PAVEMENT MARKING SHALL BE MODIFIED URETHANE UNLESS OTHERWISE NOTED.
2. ALL 12 INCH DIAGONALS AND CHEVRONS SPACED AT 10.0' CENTERS UNLESS OTHERWISE NOTED.



**ILLINOIS 29 & TR 231/TUXHORN ROAD**  
**PLAN VIEW**

FILE NAME =	USER NAME = sparksgw	DESIGNED - DM	REVISED -
ct:\pw\work\p\idot\sparksgw\10290765\0672\F21-sht_IL_29.dgn		DRAWN - MW	REVISED -
	PLOT SCALE = 40.00' / in.	CHECKED - DM	REVISED -
	PLOT DATE = Oct-17-2012 01:57:26PM	DATE -	REVISED -

**STATE OF ILLINOIS**  
**DEPARTMENT OF TRANSPORTATION**

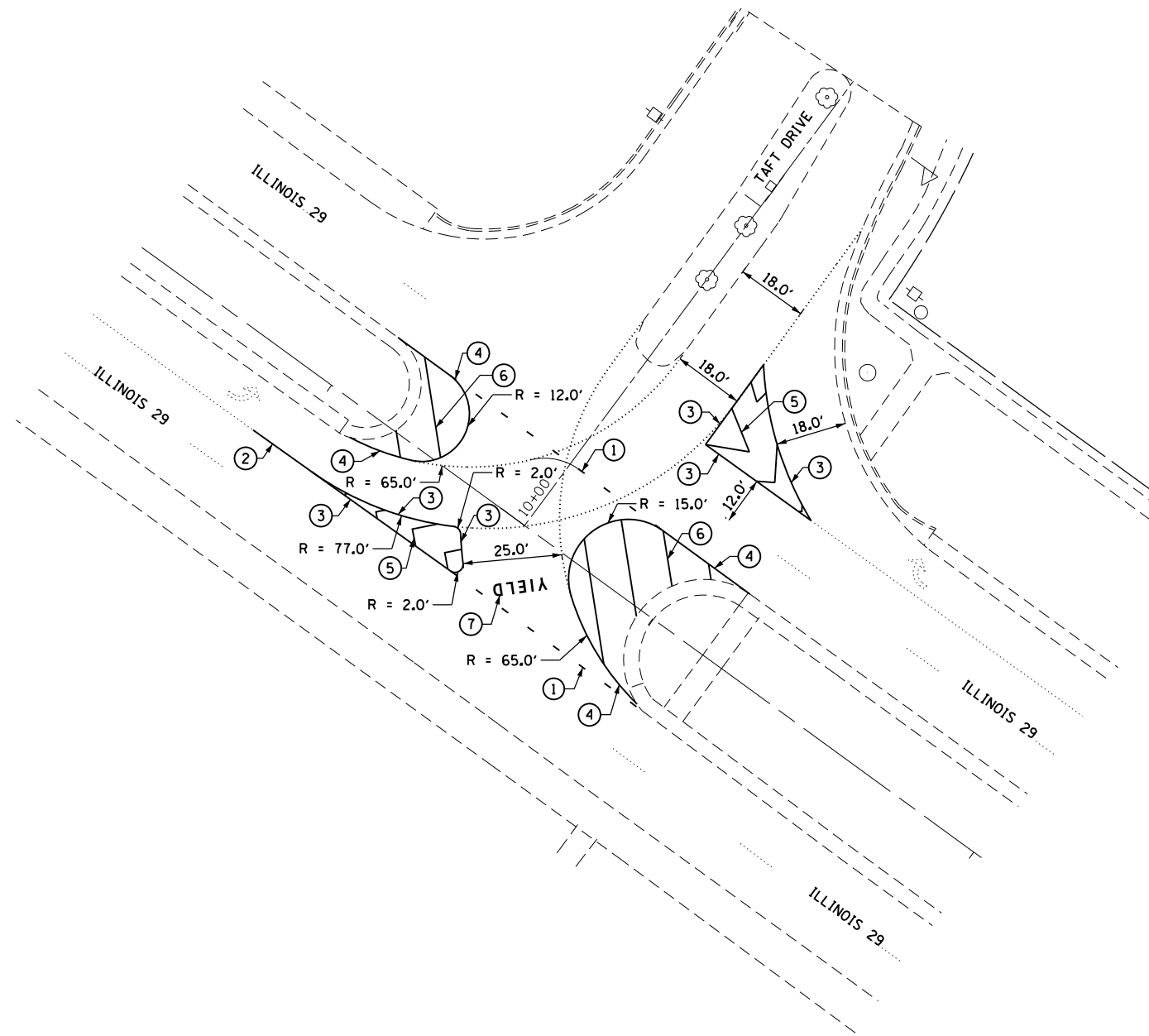
**ILLINOIS 29 - SANGAMON COUNTY**  
**PAVEMENT MARKING IMPROVEMENTS**

SCALE: 1" = 20' SHEET OF SHEETS STA. TO STA.

F.A. RTE.	SECTION	COUNTY	TOTAL SHEETS	SHEET NO.
	D6 PAVT MARKING 2012	SANGAMON	36	21
			CONTRACT NO. 72F21	
ILLINOIS FED. AID PROJECT				

NOTES:

1. ALL PAVEMENT MARKING SHALL BE MODIFIED URETHANE UNLESS OTHERWISE NOTED.
2. ALL 12 INCH DIAGONALS AND CHEVRONS SPACED AT 10.0' CENTERS UNLESS OTHERWISE NOTED.

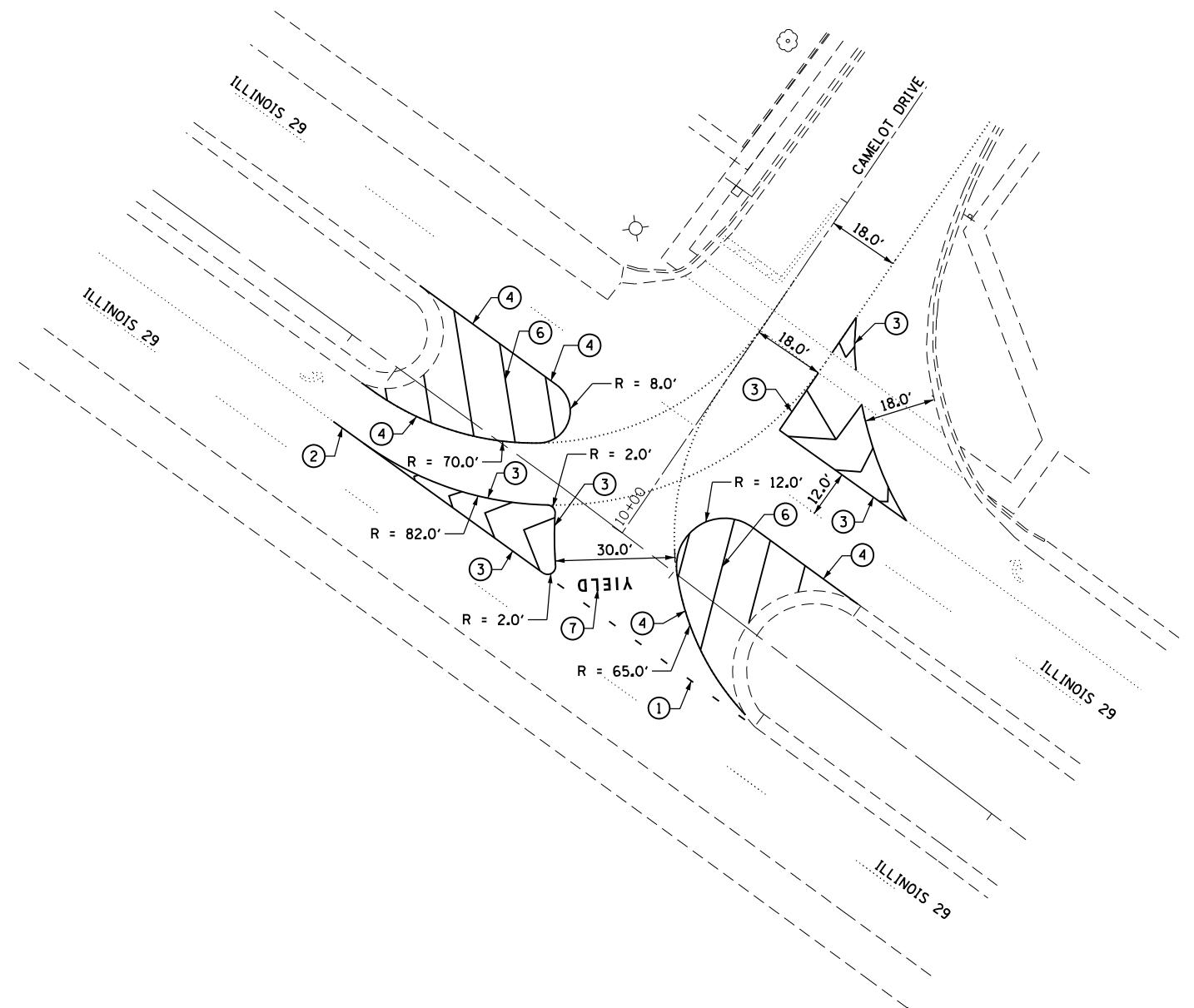


**ILLINOIS 29 & TAFT DRIVE  
PLAN VIEW**

PAVEMENT MARKING LEGEND	
①	- PAVEMENT MARKING - LINE 6" DOTTED - WHITE
②	- PAVEMENT MARKING - LINE 6" SOLID - WHITE
③	- PAVEMENT MARKING - LINE 8" SOLID - WHITE
④	- PAVEMENT MARKING - LINE 8" SOLID - YELLOW
⑤	- PAVEMENT MARKING - LINE 12" SOLID - WHITE
⑥	- PAVEMENT MARKING - LINE 12" SOLID - YELLOW
⑦	- PAVEMENT MARKING - LETTERS AND SYMBOLS

NOTES:

1. ALL PAVEMENT MARKING SHALL BE MODIFIED URETHANE UNLESS OTHERWISE NOTED.
2. ALL 12 INCH DIAGONALS AND CHEVRONS SPACED AT 10.0' CENTERS UNLESS OTHERWISE NOTED.



**ILLINOIS 29 & CAMELOT DRIVE  
PLAN VIEW**

FILE NAME =	USER NAME = sparksgw	DESIGNED - DM	REVISED -
ct:\pw\work\p\idot\sparksgw\10290765\06721-sht.IL 29.dgn		DRAWN - MW	REVISED -
	PLOT SCALE = 40.00' / in.	CHECKED - DM	REVISED -
	PLOT DATE = Oct-17-2012 01:57:26PM	DATE -	REVISED -

**STATE OF ILLINOIS  
DEPARTMENT OF TRANSPORTATION**

**ILLINOIS 29 - SANGAMON COUNTY  
PAVEMENT MARKING IMPROVEMENTS**

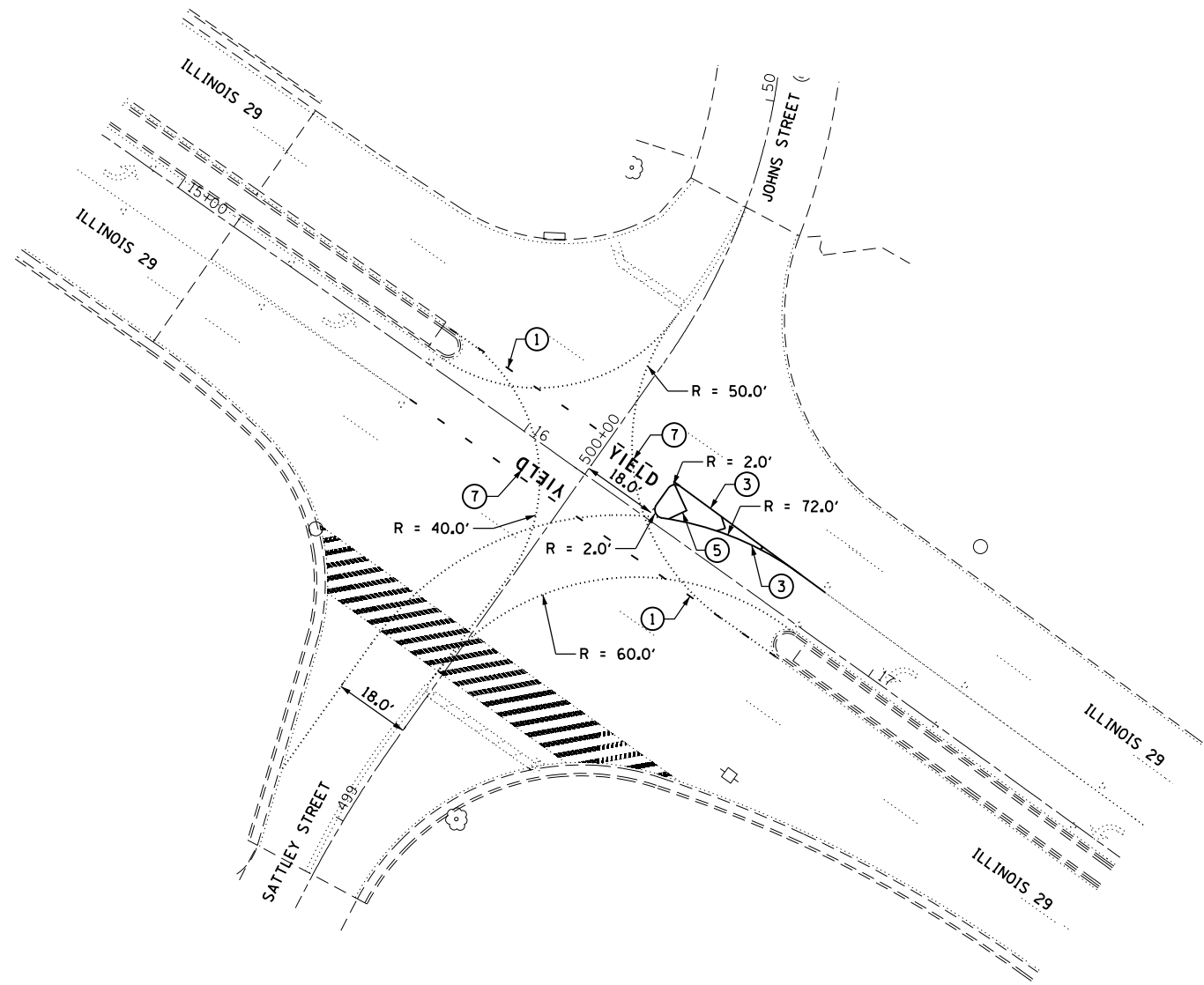
SCALE: 1" = 20' SHEET OF SHEETS STA. TO STA.

F.A. RTE.	SECTION	COUNTY	TOTAL SHEETS	SHEET NO.
	D6 PAVT MARKING 2012	SANGAMON	36	22
CONTRACT NO. 72F21				

ILLINOIS FED. AID PROJECT  
D6 PAVEMENT MARKING 2012

NOTES:

1. ALL PAVEMENT MARKING SHALL BE MODIFIED URETHANE UNLESS OTHERWISE NOTED.
2. ALL 12 INCH DIAGONALS AND CHEVRONS SPACED AT 10.0' CENTERS UNLESS OTHERWISE NOTED.

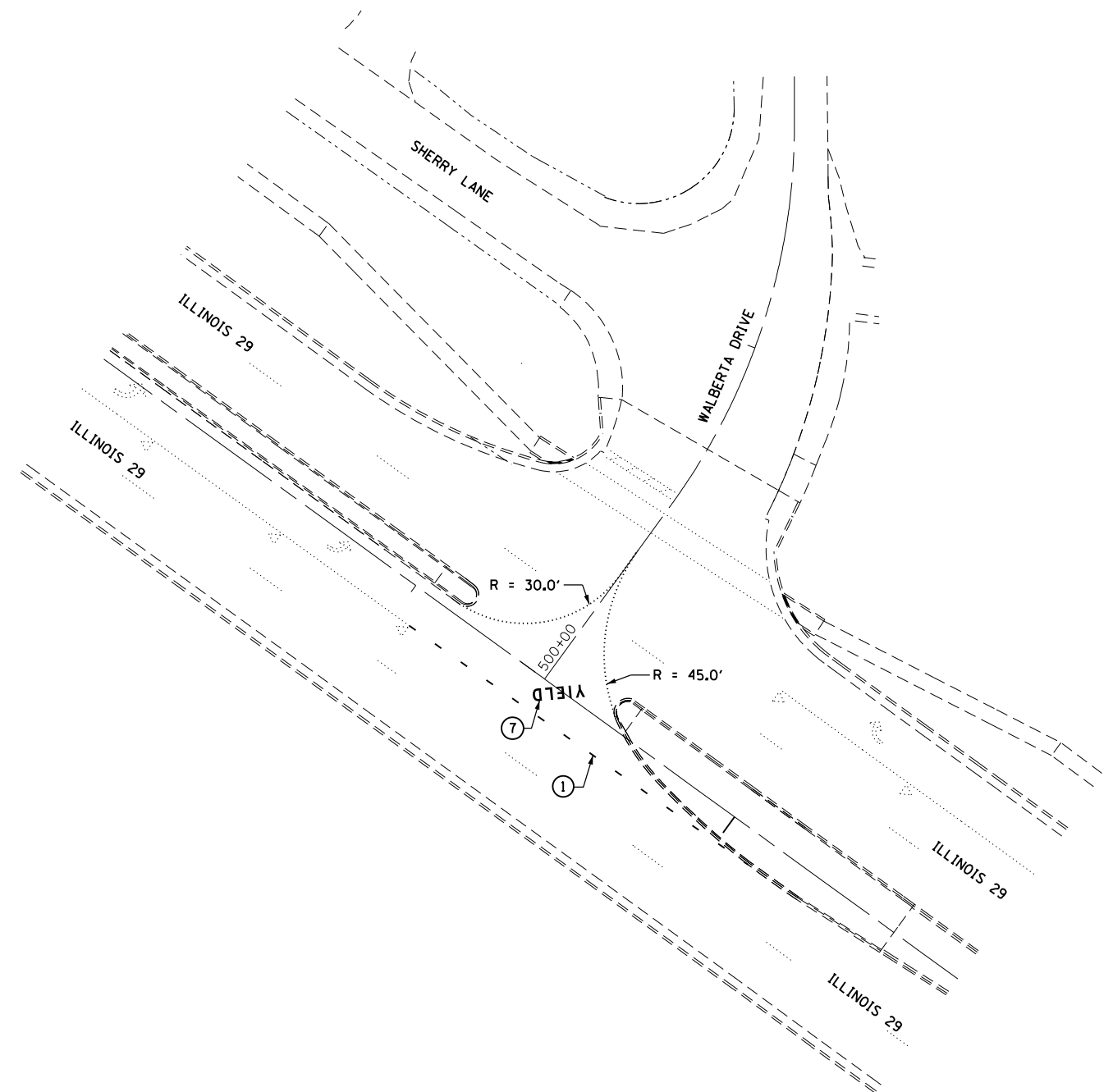


**ILLINOIS 29 & JOHNS STREET  
PLAN VIEW**

PAVEMENT MARKING LEGEND	
①	- PAVEMENT MARKING - LINE 6" DOTTED - WHITE
②	- PAVEMENT MARKING - LINE 6" SOLID - WHITE
③	- PAVEMENT MARKING - LINE 8" SOLID - WHITE
④	- PAVEMENT MARKING - LINE 8" SOLID - YELLOW
⑤	- PAVEMENT MARKING - LINE 12" SOLID - WHITE
⑥	- PAVEMENT MARKING - LINE 12" SOLID - YELLOW
⑦	- PAVEMENT MARKING - LETTERS AND SYMBOLS

NOTES:

1. ALL PAVEMENT MARKING SHALL BE MODIFIED URETHANE UNLESS OTHERWISE NOTED.
2. ALL 12 INCH DIAGONALS AND CHEVRONS SPACED AT 10.0' CENTERS UNLESS OTHERWISE NOTED.



**ILLINOIS 29 & WALBERTA DRIVE  
PLAN VIEW**

FILE NAME =	USER NAME = sparksgw	DESIGNED - DM	REVISED -
ct:\pw\work\p\idot\sparksgw\10290765\06721-sht.IL 29.dgn		DRAWN - MW	REVISED -
	PLOT SCALE = 40.00' / in.	CHECKED - DM	REVISED -
	PLOT DATE = Oct-17-2012 01:57:27PM	DATE -	REVISED -

**STATE OF ILLINOIS  
DEPARTMENT OF TRANSPORTATION**

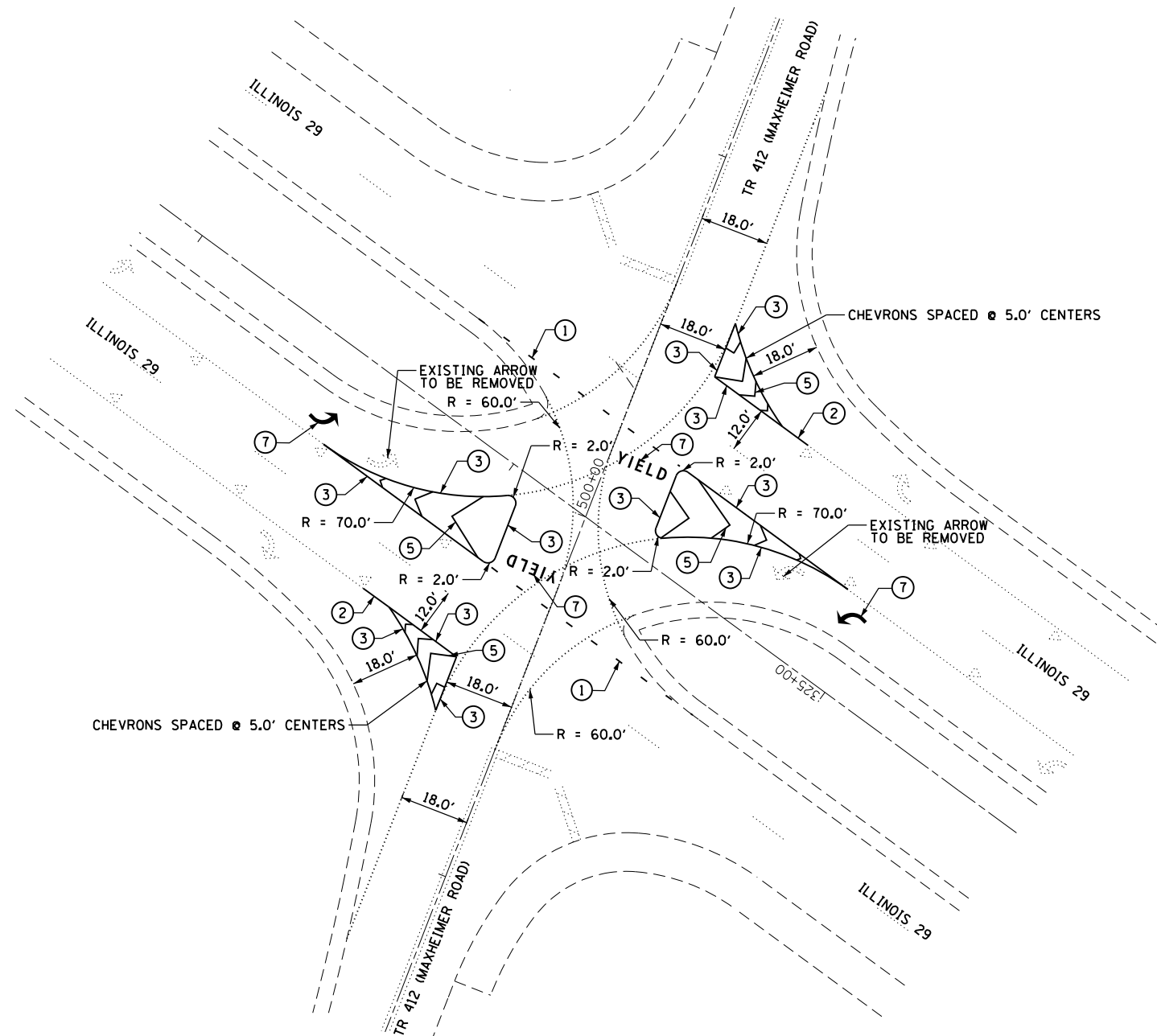
**ILLINOIS 29 - SANGAMON COUNTY  
PAVEMENT MARKING IMPROVEMENTS**

SCALE: 1" = 20' SHEET OF SHEETS STA. TO STA.

F.A. RTE.	SECTION	COUNTY	TOTAL SHEETS	SHEET NO.
	D6 PAVT MARKING 2012	SANGAMON	36	23
CONTRACT NO. 72F21				

NOTES:

1. ALL PAVEMENT MARKING SHALL BE MODIFIED URETHANE UNLESS OTHERWISE NOTED.
2. ALL 12 INCH DIAGONALS AND CHEVRONS SPACED AT 10.0' CENTERS UNLESS OTHERWISE NOTED.

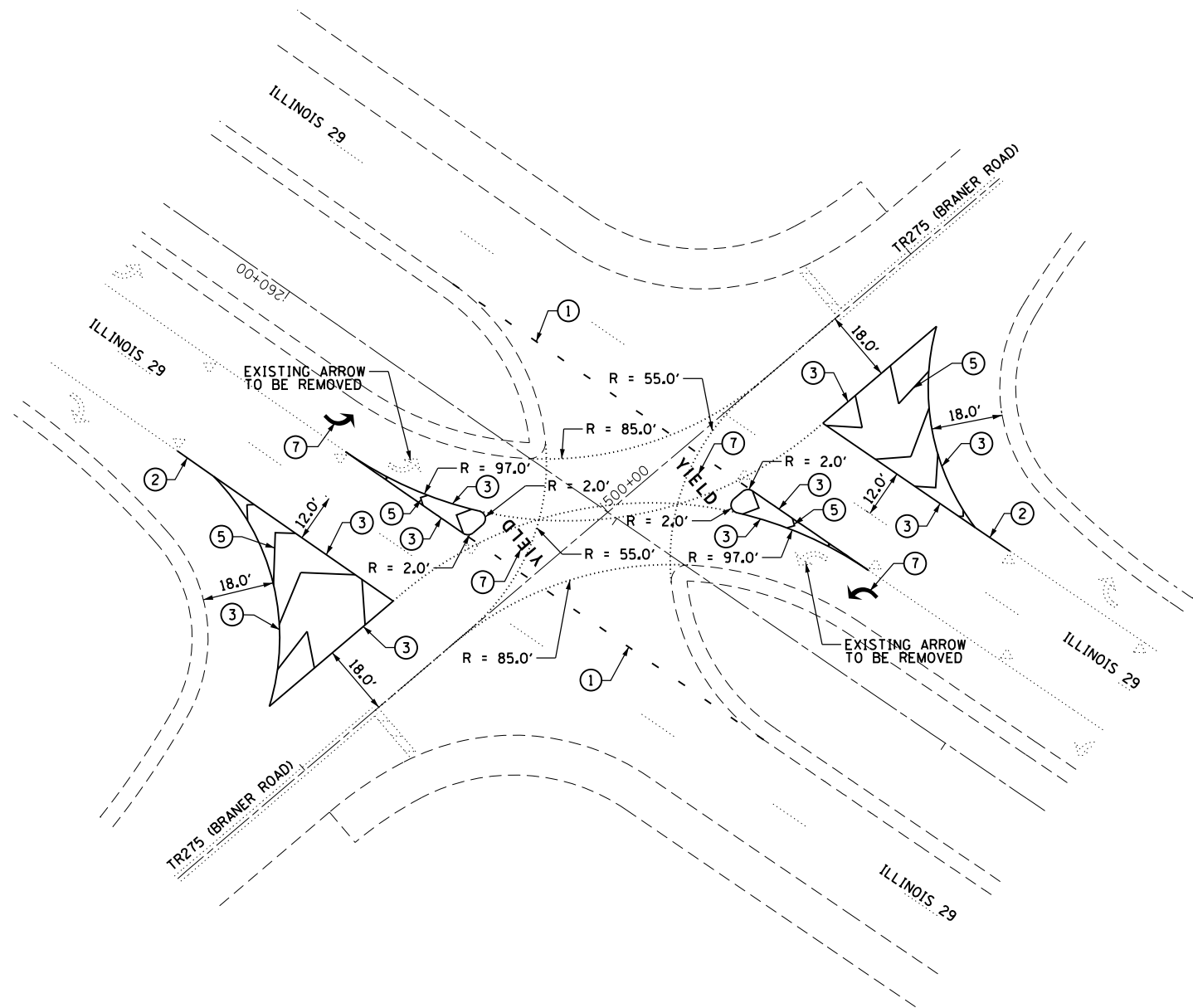


**ILLINOIS 29 & TR 412\MAXHEIMER ROAD  
PLAN VIEW**

PAVEMENT MARKING LEGEND	
①	- PAVEMENT MARKING - LINE 6" DOTTED - WHITE
②	- PAVEMENT MARKING - LINE 6" SOLID - WHITE
③	- PAVEMENT MARKING - LINE 8" SOLID - WHITE
④	- PAVEMENT MARKING - LINE 8" SOLID - YELLOW
⑤	- PAVEMENT MARKING - LINE 12" SOLID - WHITE
⑥	- PAVEMENT MARKING - LINE 12" SOLID - YELLOW
⑦	- PAVEMENT MARKING - LETTERS AND SYMBOLS

NOTES:

1. ALL PAVEMENT MARKING SHALL BE MODIFIED URETHANE UNLESS OTHERWISE NOTED.
2. ALL 12 INCH DIAGONALS AND CHEVRONS SPACED AT 10.0' CENTERS UNLESS OTHERWISE NOTED.



**ILLINOIS 29 & TR 275\BRANER ROAD  
PLAN VIEW**

FILE NAME =	USER NAME = sparksgw	DESIGNED - DM	REVISED -
c:\pw\work\pwidot\sparksgw\10290765\06721-sht_IL_29.dgn		DRAWN - MW	REVISED -
	PLOT SCALE = 40.00' / in.	CHECKED - DM	REVISED -
	PLOT DATE = Oct-17-2012 01:57:31PM	DATE -	REVISED -

**STATE OF ILLINOIS  
DEPARTMENT OF TRANSPORTATION**

**ILLINOIS 29 - SANGAMON COUNTY  
PAVEMENT MARKING IMPROVEMENTS**

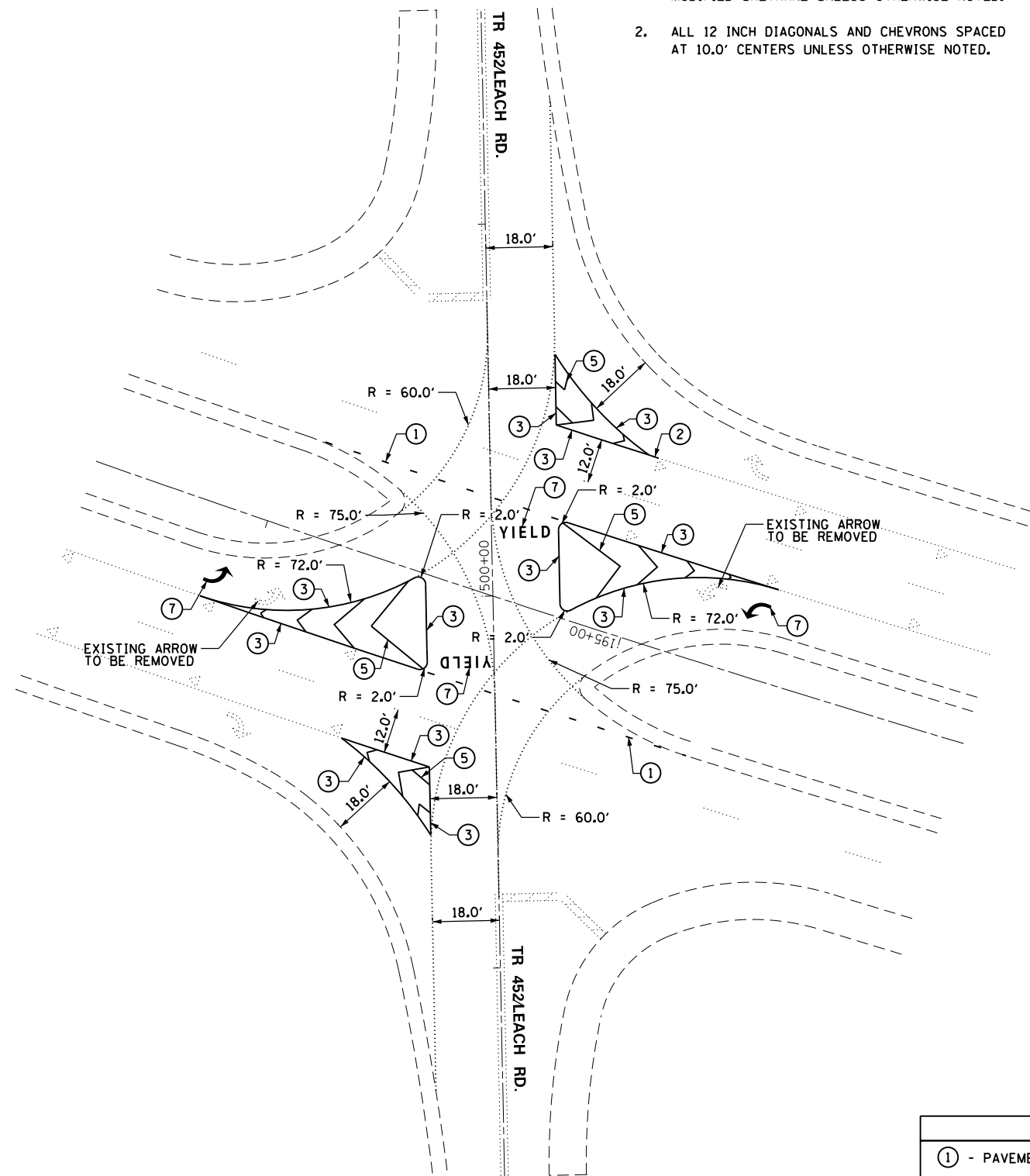
SCALE: 1" = 20' SHEET OF SHEETS STA. TO STA.

F.A. RTE.	SECTION	COUNTY	TOTAL SHEETS	SHEET NO.
	D6 PAVT MARKING 2012	SANGAMON	36	24
CONTRACT NO. 72F21				
ILLINOIS FED. AID PROJECT				



NOTES:

1. ALL PAVEMENT MARKING SHALL BE MODIFIED URETHANE UNLESS OTHERWISE NOTED.
2. ALL 12 INCH DIAGONALS AND CHEVRONS SPACED AT 10.0' CENTERS UNLESS OTHERWISE NOTED.



SPACE INTENTIONALLY LEFT BLANK

**ILLINOIS 29 & TR 452 LEACH ROAD  
PLAN VIEW**

PAVEMENT MARKING LEGEND	
①	- PAVEMENT MARKING - LINE 6" DOTTED - WHITE
②	- PAVEMENT MARKING - LINE 6" SOLID - WHITE
③	- PAVEMENT MARKING - LINE 8" SOLID - WHITE
④	- PAVEMENT MARKING - LINE 8" SOLID - YELLOW
⑤	- PAVEMENT MARKING - LINE 12" SOLID - WHITE
⑥	- PAVEMENT MARKING - LINE 12" SOLID - YELLOW
⑦	- PAVEMENT MARKING - LETTERS AND SYMBOLS

FILE NAME =	USER NAME = sparksgw	DESIGNED - DM	REVISED -
ct:\pw\work\p\dot\sparksgw\10290765\0672\F21-sht.IL 29.dgn		DRAWN - MW	REVISED -
	PLOT SCALE = 40.00' / in.	CHECKED - DM	REVISED -
	PLOT DATE = Oct-17-2012 01:57:31PM	DATE -	REVISED -

**STATE OF ILLINOIS  
DEPARTMENT OF TRANSPORTATION**

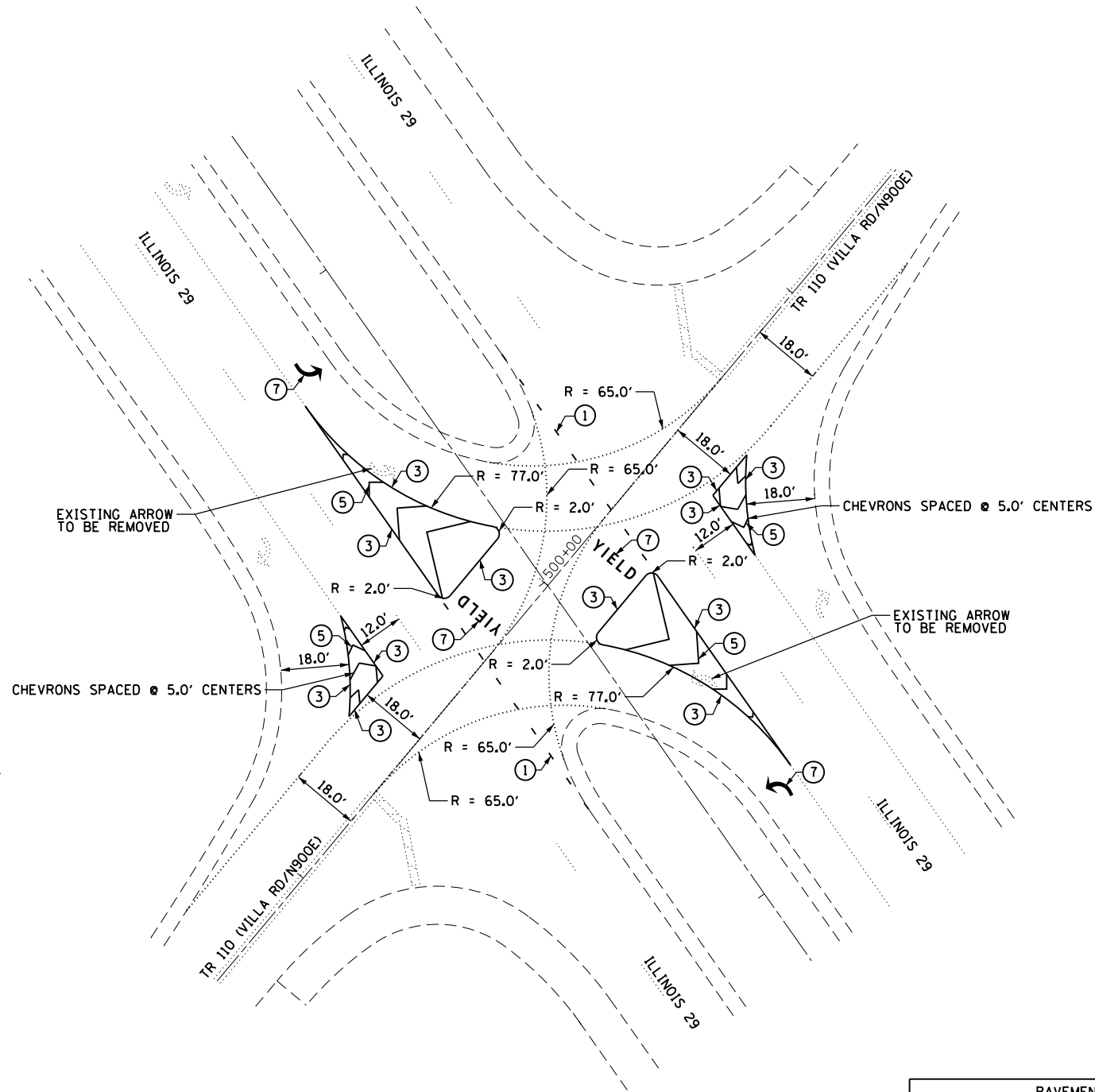
**ILLINOIS 29 - SANGAMON COUNTY  
PAVEMENT MARKING IMPROVEMENTS**

SCALE: 1" = 20' SHEET OF SHEETS STA. TO STA.

F.A. RTE.	SECTION	COUNTY	TOTAL SHEETS	SHEET NO.
	D6 PAVT MARKING 2012	SANGAMON	36	25
			CONTRACT NO. 72F21	

NOTES:

1. ALL PAVEMENT MARKING SHALL BE MODIFIED URETHANE UNLESS OTHERWISE NOTED.
2. ALL 12 INCH DIAGONALS AND CHEVRONS SPACED AT 10.0' CENTERS UNLESS OTHERWISE NOTED.

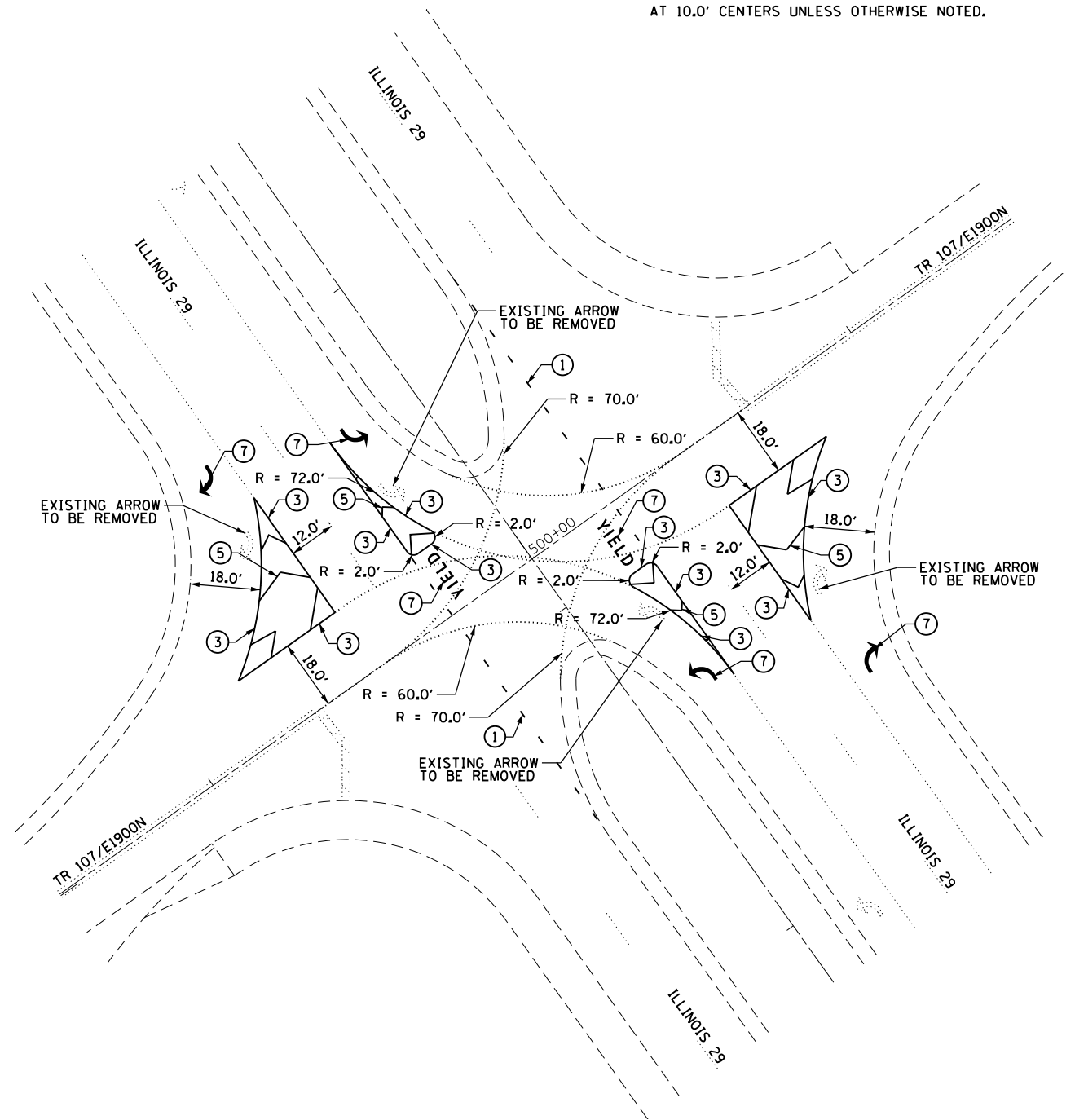


**ILLINOIS 29 & TR 110 /VILLA ROAD /N900E  
PLAN VIEW**

PAVEMENT MARKING LEGEND	
①	- PAVEMENT MARKING - LINE 6" DOTTED - WHITE
②	- PAVEMENT MARKING - LINE 6" SOLID - WHITE
③	- PAVEMENT MARKING - LINE 8" SOLID - WHITE
④	- PAVEMENT MARKING - LINE 8" SOLID - YELLOW
⑤	- PAVEMENT MARKING - LINE 12" SOLID - WHITE
⑥	- PAVEMENT MARKING - LINE 12" SOLID - YELLOW
⑦	- PAVEMENT MARKING - LETTERS AND SYMBOLS

NOTES:

1. ALL PAVEMENT MARKING SHALL BE MODIFIED URETHANE UNLESS OTHERWISE NOTED.
2. ALL 12 INCH DIAGONALS AND CHEVRONS SPACED AT 10.0' CENTERS UNLESS OTHERWISE NOTED.



**ILLINOIS 29 & TR 107 /E1900N  
PLAN VIEW**

FILE NAME =	USER NAME = sparksgw	DESIGNED - DM	REVISED -
ct:\pw\work\p\idot\sparksgw\0290765\06721-sht.IL 29.dgn		DRAWN - MW	REVISED -
	PLOT SCALE = 48.00' / in.	CHECKED - DM	REVISED -
	PLOT DATE = Oct-17-2012 01:57:32PM	DATE -	REVISED -

**STATE OF ILLINOIS  
DEPARTMENT OF TRANSPORTATION**

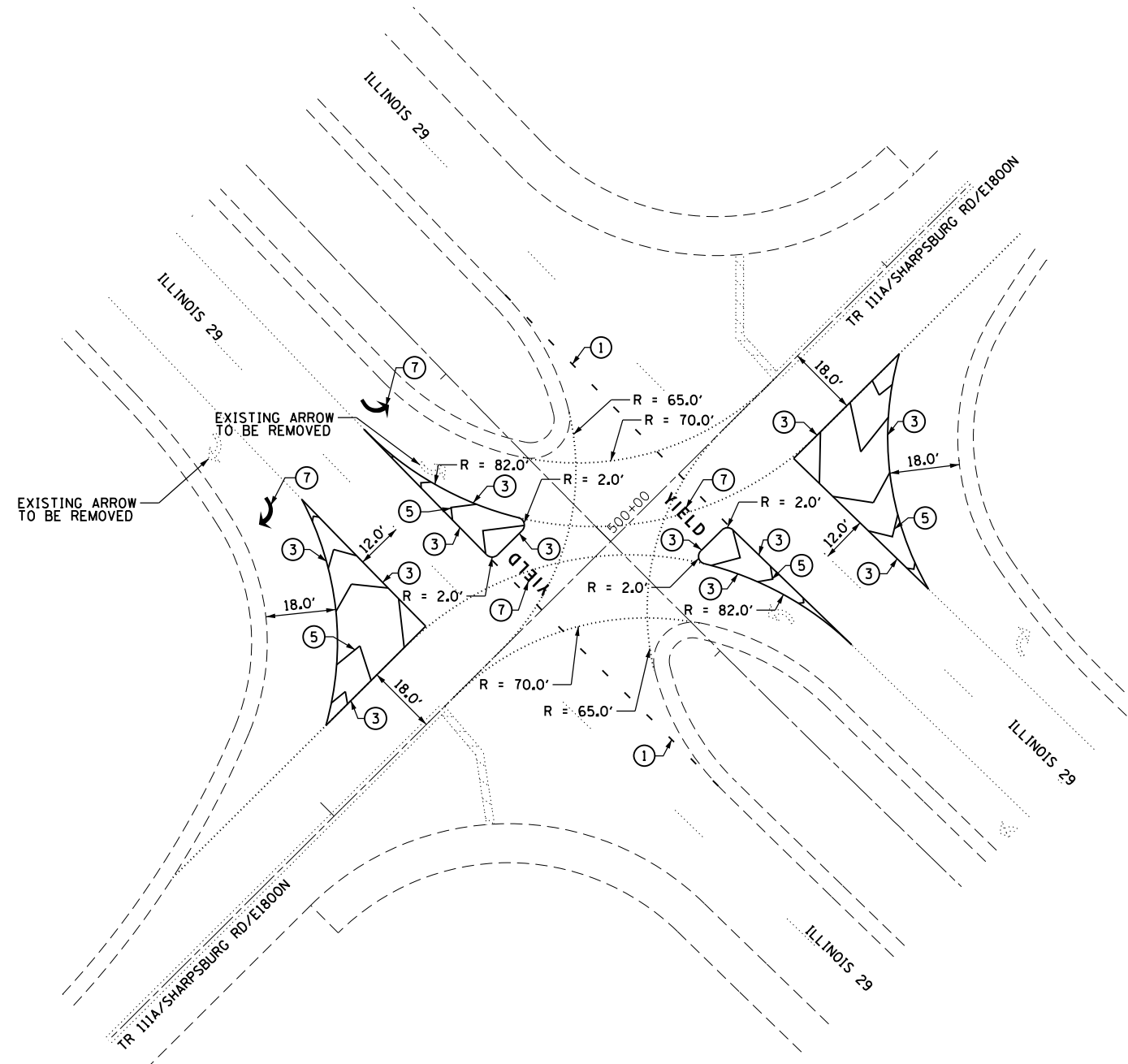
**ILLINOIS 29 - CHRISTIAN COUNTY  
PAVEMENT MARKING IMPROVEMENTS**

SCALE: 1" = 20' SHEET OF SHEETS STA. TO STA.

F.A. RTE.	SECTION	COUNTY	TOTAL SHEETS	SHEET NO.
	D6 PAVT MARKING 2012	CHRISTIAN	35	26
				CONTRACT NO. 72F21

NOTES:

1. ALL PAVEMENT MARKING SHALL BE MODIFIED URETHANE UNLESS OTHERWISE NOTED.
2. ALL 12 INCH DIAGONALS AND CHEVRONS SPACED AT 10.0' CENTERS UNLESS OTHERWISE NOTED.

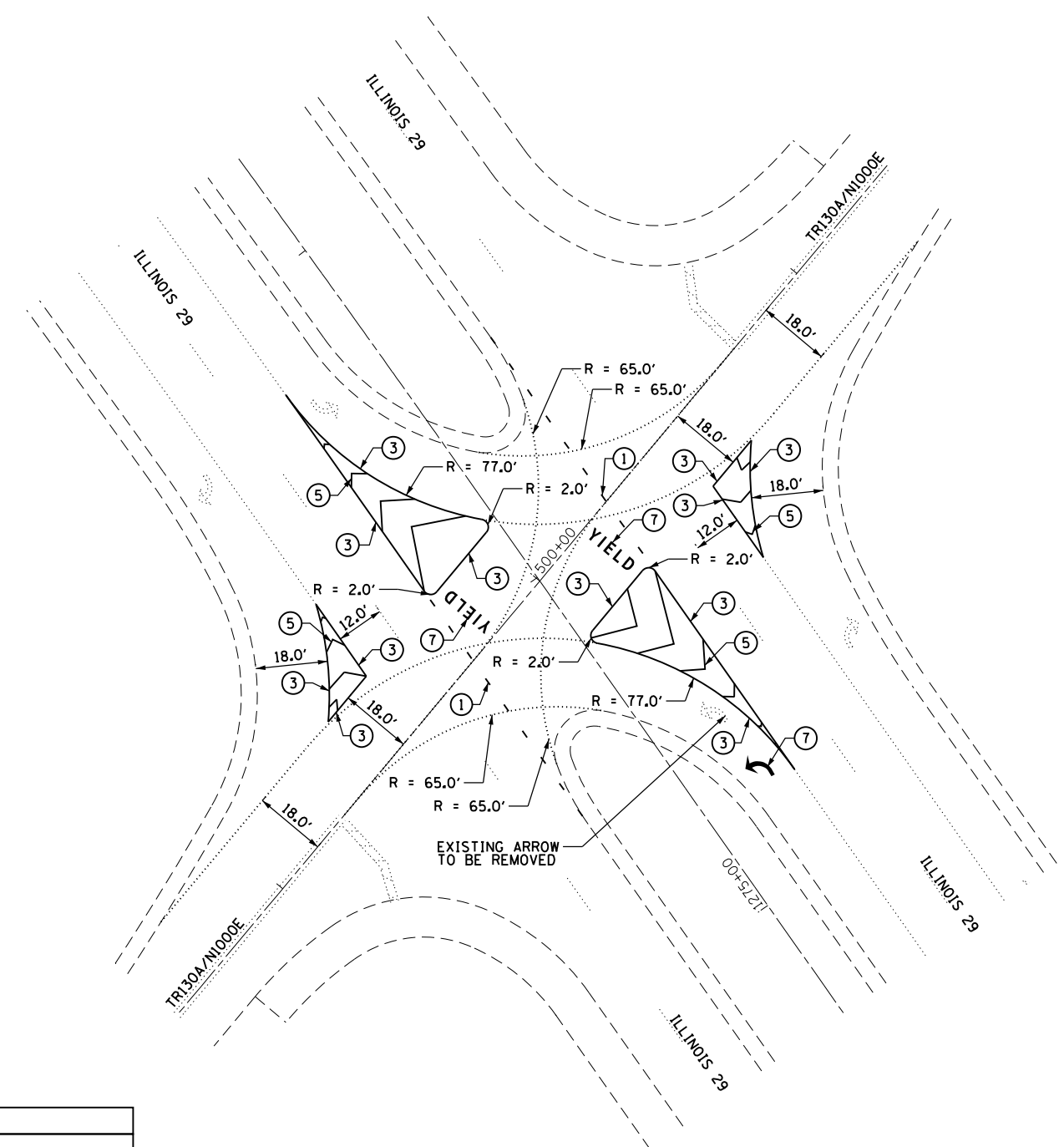


**ILLINOIS 29 & TR 111A/SHARPSBURG ROAD/E1800N  
PLAN VIEW**

PAVEMENT MARKING LEGEND	
①	- PAVEMENT MARKING - LINE 6" DOTTED - WHITE
②	- PAVEMENT MARKING - LINE 6" SOLID - WHITE
③	- PAVEMENT MARKING - LINE 8" SOLID - WHITE
④	- PAVEMENT MARKING - LINE 8" SOLID - YELLOW
⑤	- PAVEMENT MARKING - LINE 12" SOLID - WHITE
⑥	- PAVEMENT MARKING - LINE 12" SOLID - YELLOW
⑦	- PAVEMENT MARKING - LETTERS AND SYMBOLS

NOTES:

1. ALL PAVEMENT MARKING SHALL BE MODIFIED URETHANE UNLESS OTHERWISE NOTED.
2. ALL 12 INCH DIAGONALS AND CHEVRONS SPACED AT 10.0' CENTERS UNLESS OTHERWISE NOTED.



**ILLINOIS 29 & TR 130A/N1000E  
PLAN VIEW**

FILE NAME =	USER NAME = sparksgw	DESIGNED - DM	REVISED -
c:\pwork\pwork\sparksgw\10290765\06721-sht.IL 29.dgn		DRAWN - MW	REVISED -
	PLOT SCALE = 48.00' / in.	CHECKED - DM	REVISED -
	PLOT DATE = Oct-17-2012 01:57:32PM	DATE -	REVISED -

**STATE OF ILLINOIS  
DEPARTMENT OF TRANSPORTATION**

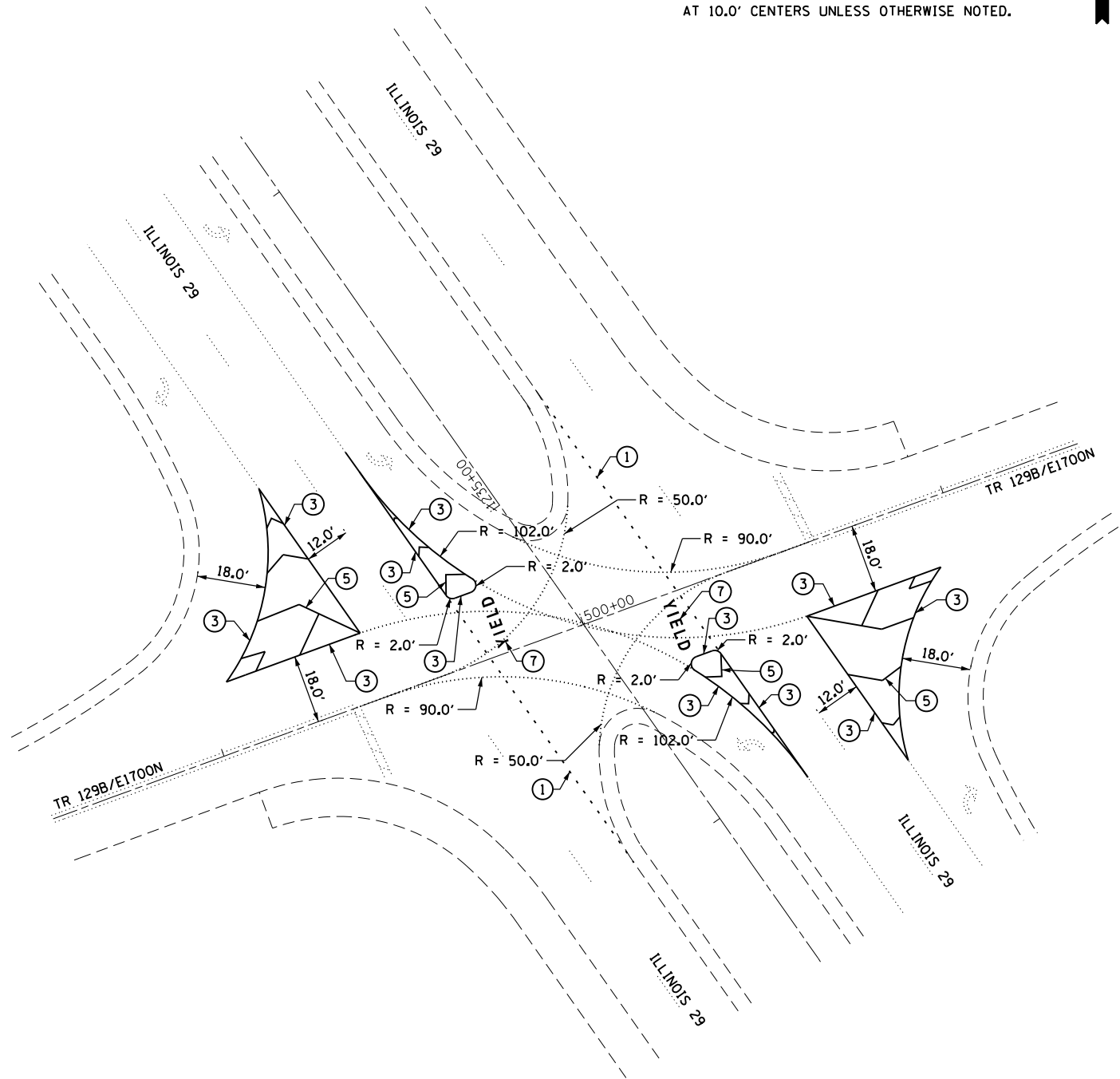
**ILLINOIS 29 - CHRISTIAN COUNTY  
PAVEMENT MARKING IMPROVEMENTS**

SCALE: 1" = 20' SHEET OF SHEETS STA. TO STA.

F.A. RTE.	SECTION	COUNTY	TOTAL SHEETS	SHEET NO.
	D6 PAVT MARKING 2012	CHRISTIAN	35	27
			CONTRACT NO. 72F21	
ILLINOIS FED. AID PROJECT				

NOTES:

1. ALL PAVEMENT MARKING SHALL BE MODIFIED URETHANE UNLESS OTHERWISE NOTED.
2. ALL 12 INCH DIAGONALS AND CHEVRONS SPACED AT 10.0' CENTERS UNLESS OTHERWISE NOTED.

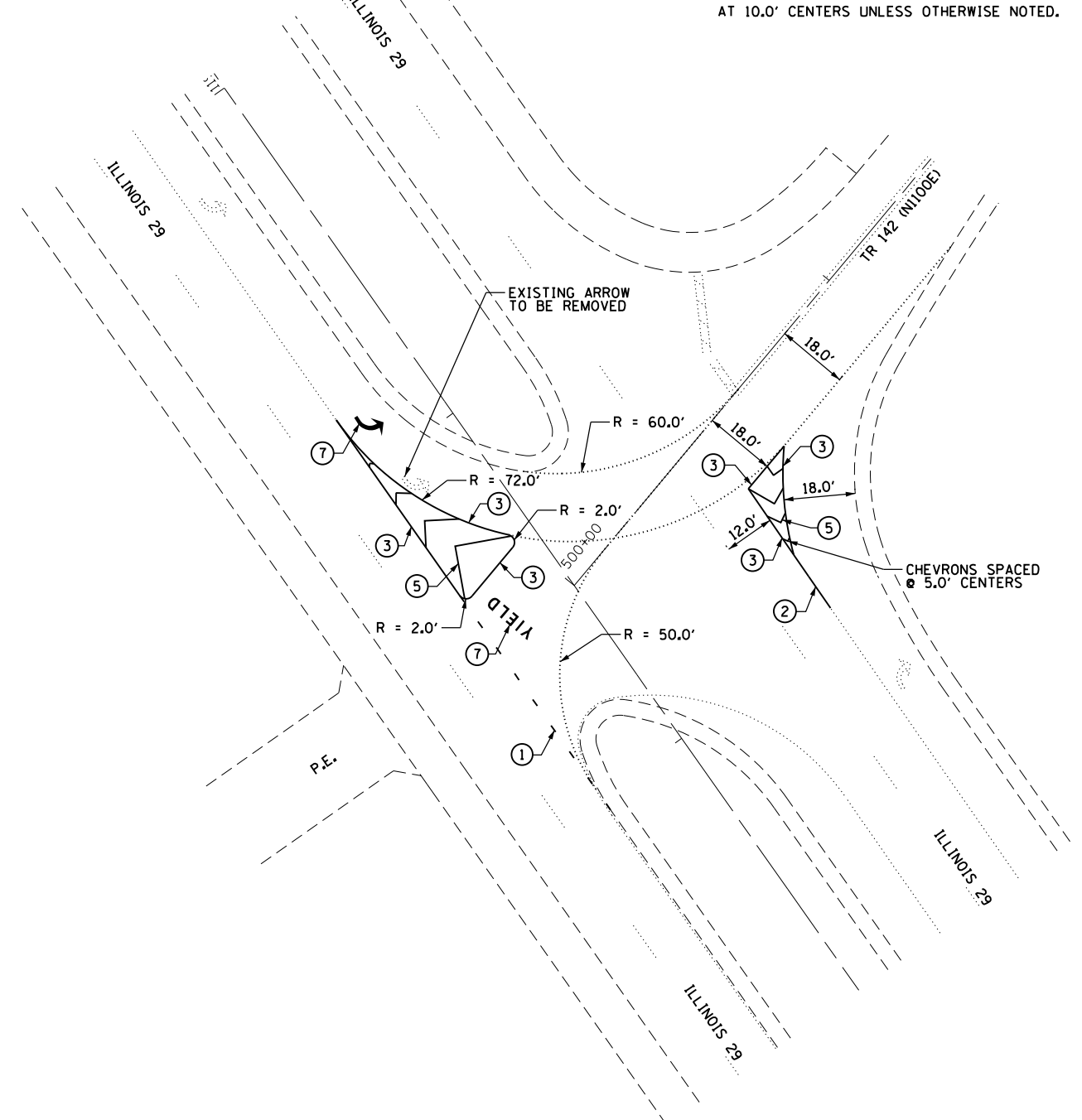


**ILLINOIS 29 & TR 129B /E1700N  
PLAN VIEW**

PAVEMENT MARKING LEGEND	
①	- PAVEMENT MARKING - LINE 6" DOTTED - WHITE
②	- PAVEMENT MARKING - LINE 6" SOLID - WHITE
③	- PAVEMENT MARKING - LINE 8" SOLID - WHITE
④	- PAVEMENT MARKING - LINE 8" SOLID - YELLOW
⑤	- PAVEMENT MARKING - LINE 12" SOLID - WHITE
⑥	- PAVEMENT MARKING - LINE 12" SOLID - YELLOW
⑦	- PAVEMENT MARKING - LETTERS AND SYMBOLS

NOTES:

1. ALL PAVEMENT MARKING SHALL BE MODIFIED URETHANE UNLESS OTHERWISE NOTED.
2. ALL 12 INCH DIAGONALS AND CHEVRONS SPACED AT 10.0' CENTERS UNLESS OTHERWISE NOTED.



**ILLINOIS 29 & TR 142 \ N1100E  
PLAN VIEW**

FILE NAME =	USER NAME = sparksgw	DESIGNED - DM	REVISED -
c:\pwork\pwork\sparksgw\0290765\06721-sht.IL 29.dgn		DRAWN - MW	REVISED -
	PLOT SCALE = 40.00' / in.	CHECKED - DM	REVISED -
	PLOT DATE = Oct-17-2012 01:57:33PM	DATE -	REVISED -

**STATE OF ILLINOIS  
DEPARTMENT OF TRANSPORTATION**

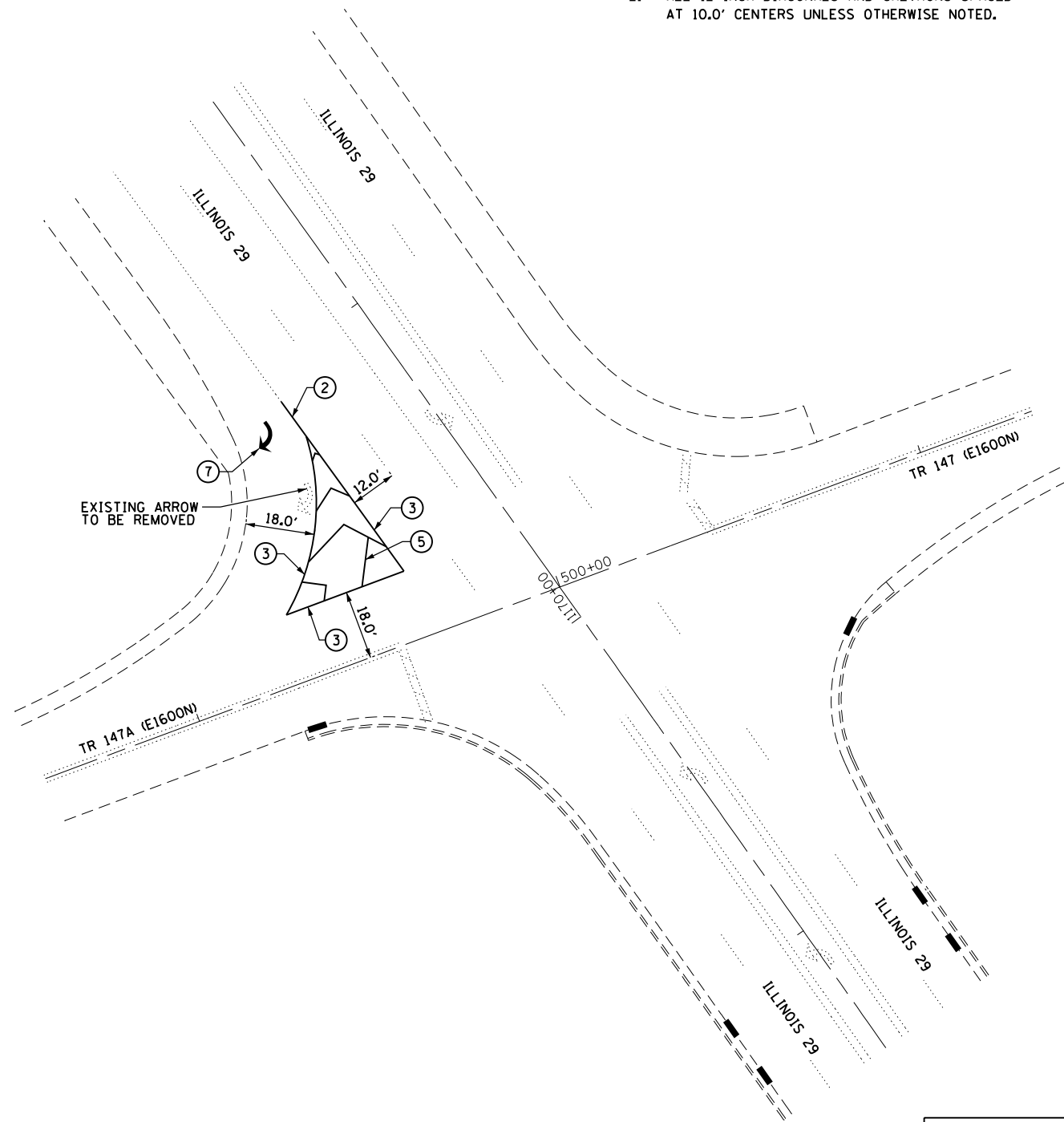
**ILLINOIS 29 - CHRISTIAN COUNTY  
PAVEMENT MARKING IMPROVEMENT**

SCALE: 1" = 20'	SHEET	OF	SHEETS	STA.	TO	STA.
-----------------	-------	----	--------	------	----	------

F.A. RTE.	SECTION	COUNTY	TOTAL SHEETS	SHEET NO.
	D6 PAVT MARKING 2012	CHRISTIAN	35	28
CONTRACT NO. 72F21				

NOTES:

1. ALL PAVEMENT MARKING SHALL BE MODIFIED URETHANE UNLESS OTHERWISE NOTED.
2. ALL 12 INCH DIAGONALS AND CHEVRONS SPACED AT 10.0' CENTERS UNLESS OTHERWISE NOTED.



SPACE INTENTIONALLY LEFT BLANK

**ILLINOIS 29 & TR 147A /E1600N & TR 147 /E1600N  
PLAN VIEW**

PAVEMENT MARKING LEGEND	
①	- PAVEMENT MARKING - LINE 6" DOTTED - WHITE
②	- PAVEMENT MARKING - LINE 6" SOLID - WHITE
③	- PAVEMENT MARKING - LINE 8" SOLID - WHITE
④	- PAVEMENT MARKING - LINE 8" SOLID - YELLOW
⑤	- PAVEMENT MARKING - LINE 12" SOLID - WHITE
⑥	- PAVEMENT MARKING - LINE 12" SOLID - YELLOW
⑦	- PAVEMENT MARKING - LETTERS AND SYMBOLS

FILE NAME =	USER NAME = sparksgw	DESIGNED - DM	REVISED -
c:\pwwork\pwwork\sparksgw\10290765\06721-sht.IL 29.dgn		DRAWN - MW	REVISED -
	PLOT SCALE = 40.00' / in.	CHECKED - DM	REVISED -
	PLOT DATE = Oct-17-2012 01:57:33PM	DATE -	REVISED -

**STATE OF ILLINOIS  
DEPARTMENT OF TRANSPORTATION**

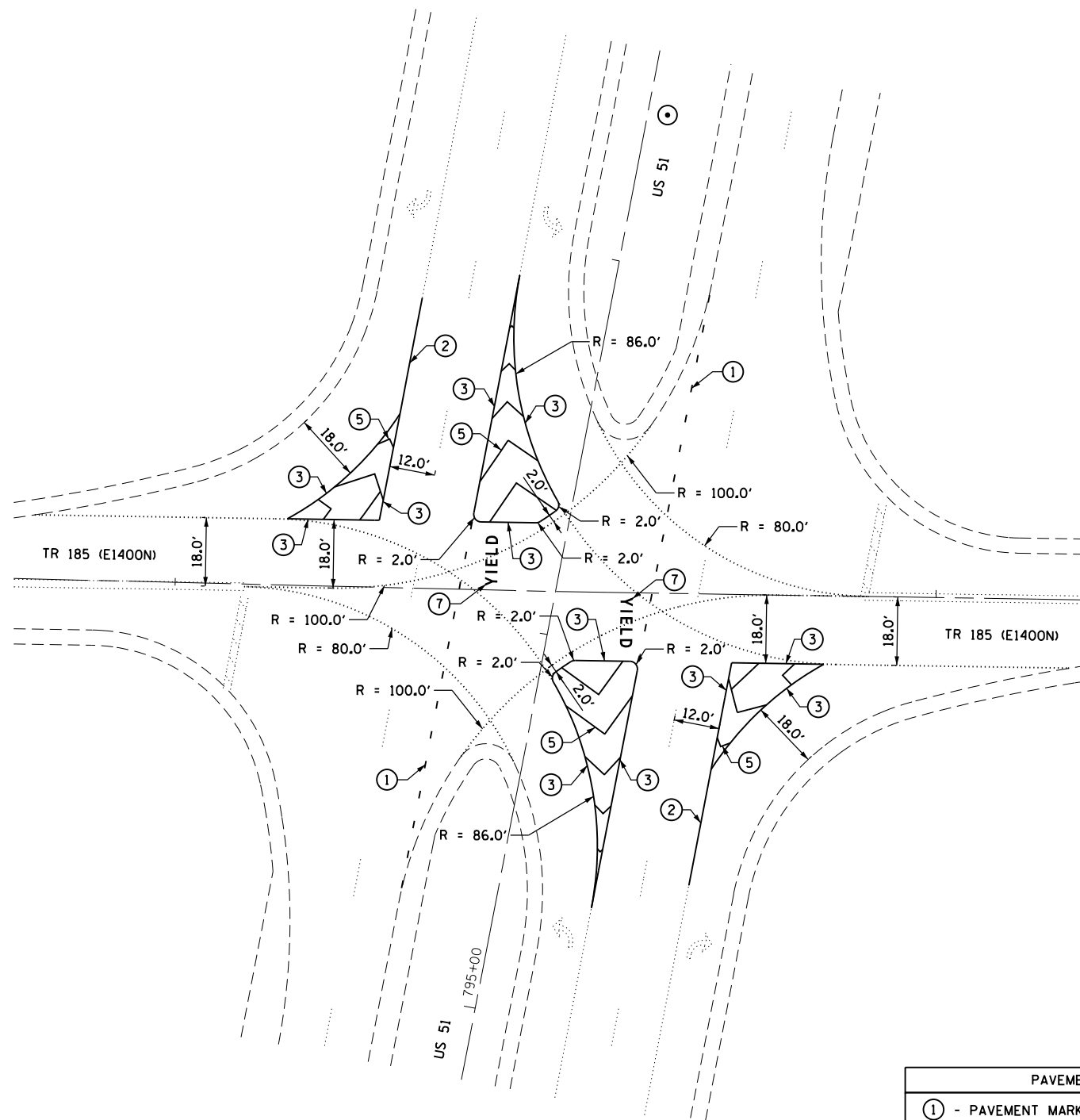
**ILLINOIS 29 - CHRISTIAN COUNTY  
PAVEMENT MARKING IMPROVEMENTS**

SCALE: 1" = 20' SHEET OF SHEETS STA. TO STA.

F.A. RTE.	SECTION	COUNTY	TOTAL SHEETS	SHEET NO.
	D6 PAVT MARKING 2012	CHRISTIAN	35	29
			CONTRACT NO. 72F21	

NOTES:

1. ALL PAVEMENT MARKING SHALL BE MODIFIED URETHANE UNLESS OTHERWISE NOTED.
2. ALL 12 INCH DIAGONALS AND CHEVRONS SPACED AT 10.0' CENTERS UNLESS OTHERWISE NOTED.



**US 51 & TR 185 /E1400N  
PLAN VIEW**

PAVEMENT MARKING LEGEND	
①	- PAVEMENT MARKING - LINE 6" DOTTED - WHITE
②	- PAVEMENT MARKING - LINE 6" SOLID - WHITE
③	- PAVEMENT MARKING - LINE 8" SOLID - WHITE
④	- PAVEMENT MARKING - LINE 8" SOLID - YELLOW
⑤	- PAVEMENT MARKING - LINE 12" SOLID - WHITE
⑥	- PAVEMENT MARKING - LINE 12" SOLID - YELLOW
⑦	- PAVEMENT MARKING - LETTERS AND SYMBOLS

NOTES:

1. ALL PAVEMENT MARKING SHALL BE MODIFIED URETHANE UNLESS OTHERWISE NOTED.
2. ALL 12 INCH DIAGONALS AND CHEVRONS SPACED AT 10.0' CENTERS UNLESS OTHERWISE NOTED.



**US 51 & TR 169 /E1500N  
PLAN VIEW**

FILE NAME =	USER NAME = sparksgw	DESIGNED - DM	REVISED -
ct:\pw\work\p\dot\sparksgw\10290765\06721-sht_US_51.dgn		DRAWN - MW	REVISED -
	PLOT SCALE = 40.00' / in.	CHECKED - DM	REVISED -
	PLOT DATE = Oct-17-2012 01:57:36PM	DATE -	REVISED -

**STATE OF ILLINOIS  
DEPARTMENT OF TRANSPORTATION**

<b>US 51 - CHRISTIAN COUNTY PAVEMENT MARKING IMPROVEMENTS</b>			
SCALE: 1" = 20'	SHEET	OF SHEETS	STA. TO STA.

F.A. RTE.	SECTION	COUNTY	TOTAL SHEETS	SHEET NO.
	D6 PAVT MARKING 2012	CHRISTIAN	35	30
CONTRACT NO. 72F21				
ILLINOIS FED. AID PROJECT				

NOTES:

1. ALL PAVEMENT MARKING SHALL BE MODIFIED URETHANE UNLESS OTHERWISE NOTED.
2. ALL 12 INCH DIAGONALS AND CHEVRONS SPACED AT 10.0' CENTERS UNLESS OTHERWISE NOTED.

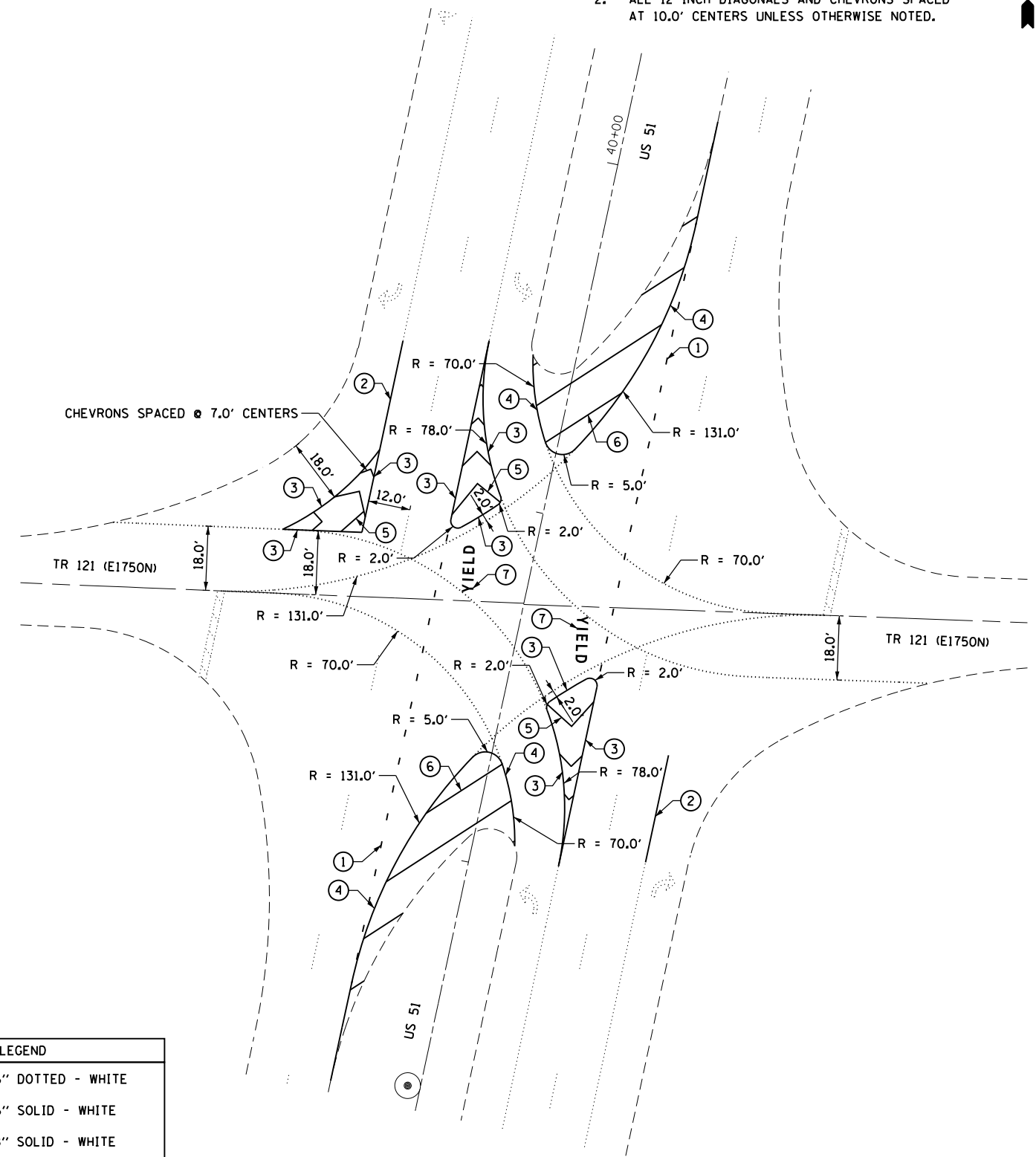


**US 51 & TR 151A /E1600N**  
**PLAN VIEW**

PAVEMENT MARKING LEGEND	
①	- PAVEMENT MARKING - LINE 6" DOTTED - WHITE
②	- PAVEMENT MARKING - LINE 6" SOLID - WHITE
③	- PAVEMENT MARKING - LINE 8" SOLID - WHITE
④	- PAVEMENT MARKING - LINE 8" SOLID - YELLOW
⑤	- PAVEMENT MARKING - LINE 12" SOLID - WHITE
⑥	- PAVEMENT MARKING - LINE 12" SOLID - YELLOW
⑦	- PAVEMENT MARKING - LETTERS AND SYMBOLS

NOTES:

1. ALL PAVEMENT MARKING SHALL BE MODIFIED URETHANE UNLESS OTHERWISE NOTED.
2. ALL 12 INCH DIAGONALS AND CHEVRONS SPACED AT 10.0' CENTERS UNLESS OTHERWISE NOTED.



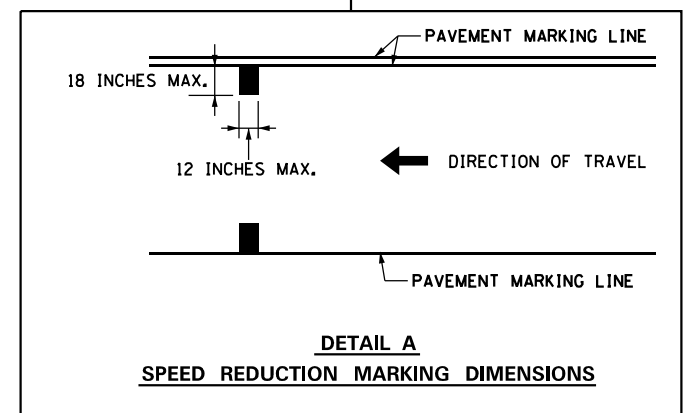
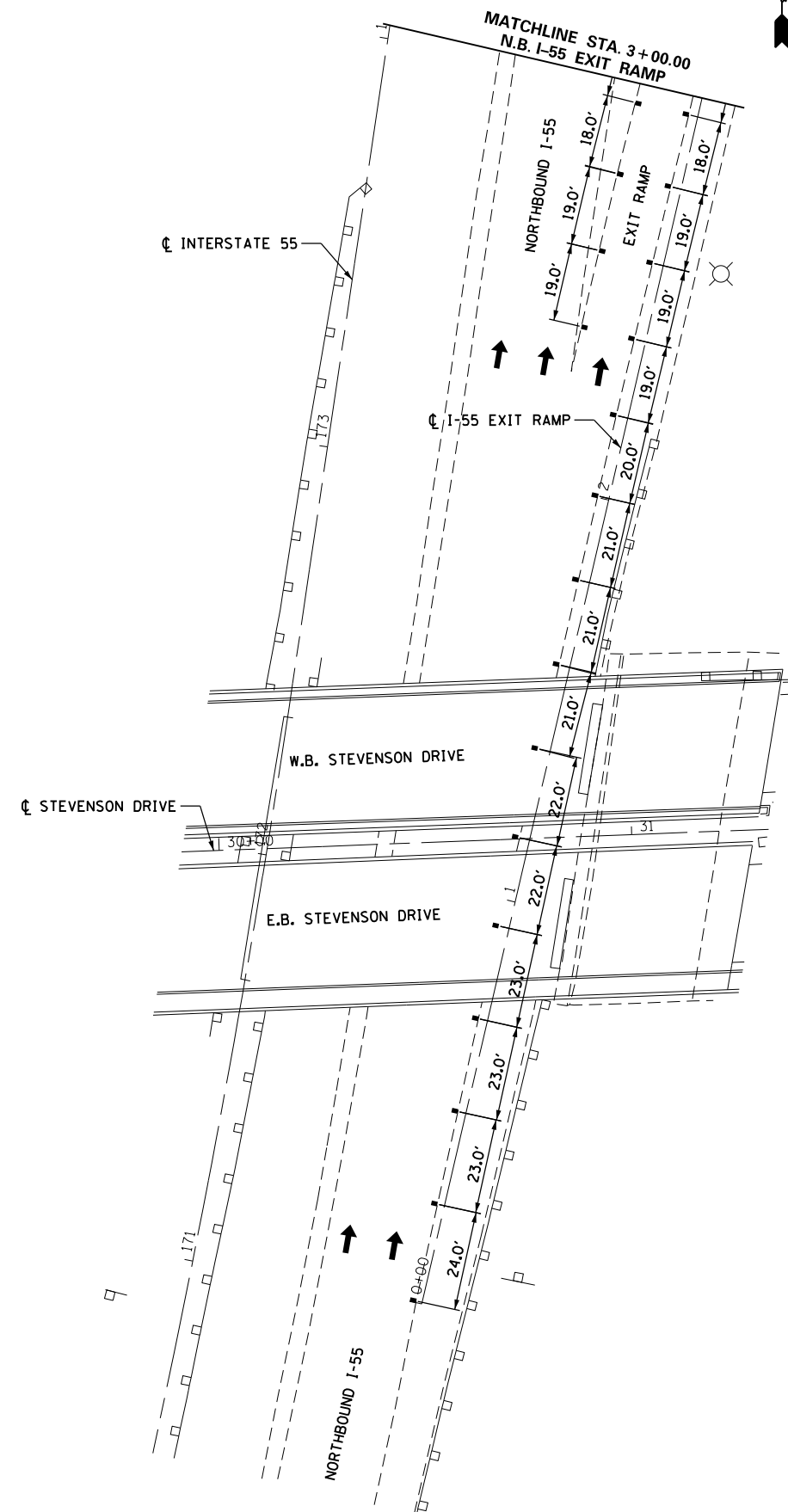
**US 51 & TR 121 /E1750N**  
**PLAN VIEW**

FILE NAME =	USER NAME = sparksgw	DESIGNED - DM	REVISED -
ct:\pw\work\p\idot\sparksgw\10290765\0672\F21-sht_US_51.dgn		DRAWN - MW	REVISED -
	PLOT SCALE = 48.00' / in.	CHECKED - DM	REVISED -
	PLOT DATE = Oct-18-2012 11:58:14AM	DATE -	REVISED -

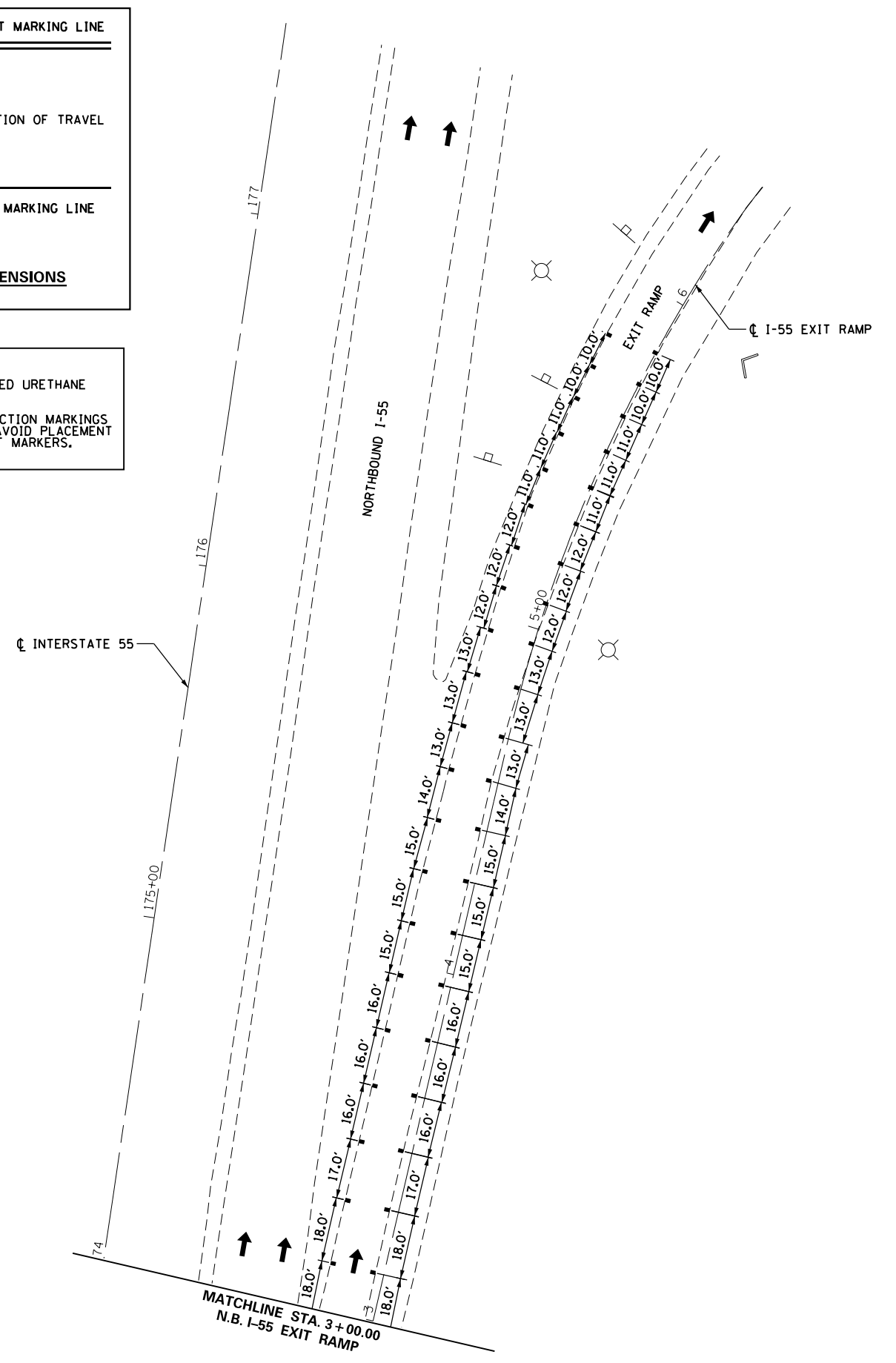
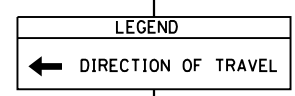
**STATE OF ILLINOIS**  
**DEPARTMENT OF TRANSPORTATION**

<b>US 51 - CHRISTIAN COUNTY</b>			
<b>PAVEMENT MARKING IMPROVEMENTS</b>			
SCALE: 1" = 20'	SHEET	OF SHEETS	STA. TO STA.

F.A. RTE.	SECTION	COUNTY	TOTAL SHEETS	SHEET NO.
	D6 PAVT MARKING 2012	CHRISTIAN	35	31
CONTRACT NO. 72F21				
ILLINOIS FED. AID PROJECT				



- NOTES:
1. ALL PAVEMENT MARKINGS SHALL BE MODIFIED URETHANE UNLESS OTHERWISE NOTED.
  2. ENGINEER TO SHIFT PROPOSED SPEED REDUCTION MARKINGS SLIGHTLY ( $\pm 6$  INCHES) IN THE FIELD TO AVOID PLACEMENT ON EXISTING RAISED REFLECTIVE PAVEMENT MARKERS.



FILE NAME =	USER NAME = sparksgw	DESIGNED - DM	REVISED -
ct:\pw\work\p\id\sparksgw\10290765\06721-sht.1-55_Stevenston.dgn		DRAWN - MW	REVISED -
Default	PLOT SCALE = 40.0000' / in.	CHECKED - DM	REVISED -
	PLOT DATE = Oct-17-2012 01:57:38PM	DATE -	REVISED -

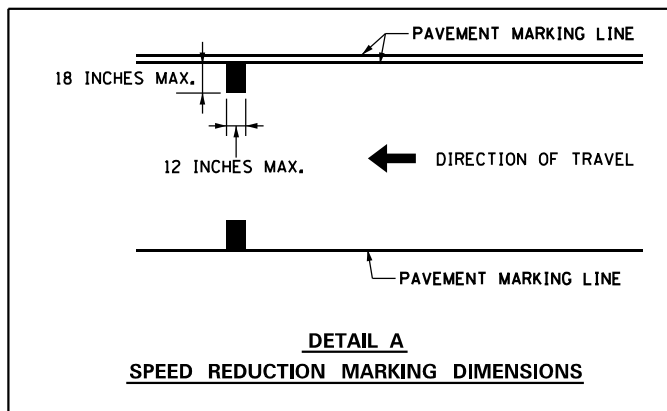
STATE OF ILLINOIS  
DEPARTMENT OF TRANSPORTATION

N.B. I-55 EXIT RAMP AT STEVENSON DRIVE - SANGAMON COUNTY  
PAVEMENT MARKINGS IMPROVEMENTS

SCALE: 1" = 20' SHEET OF SHEETS STA. TO STA.

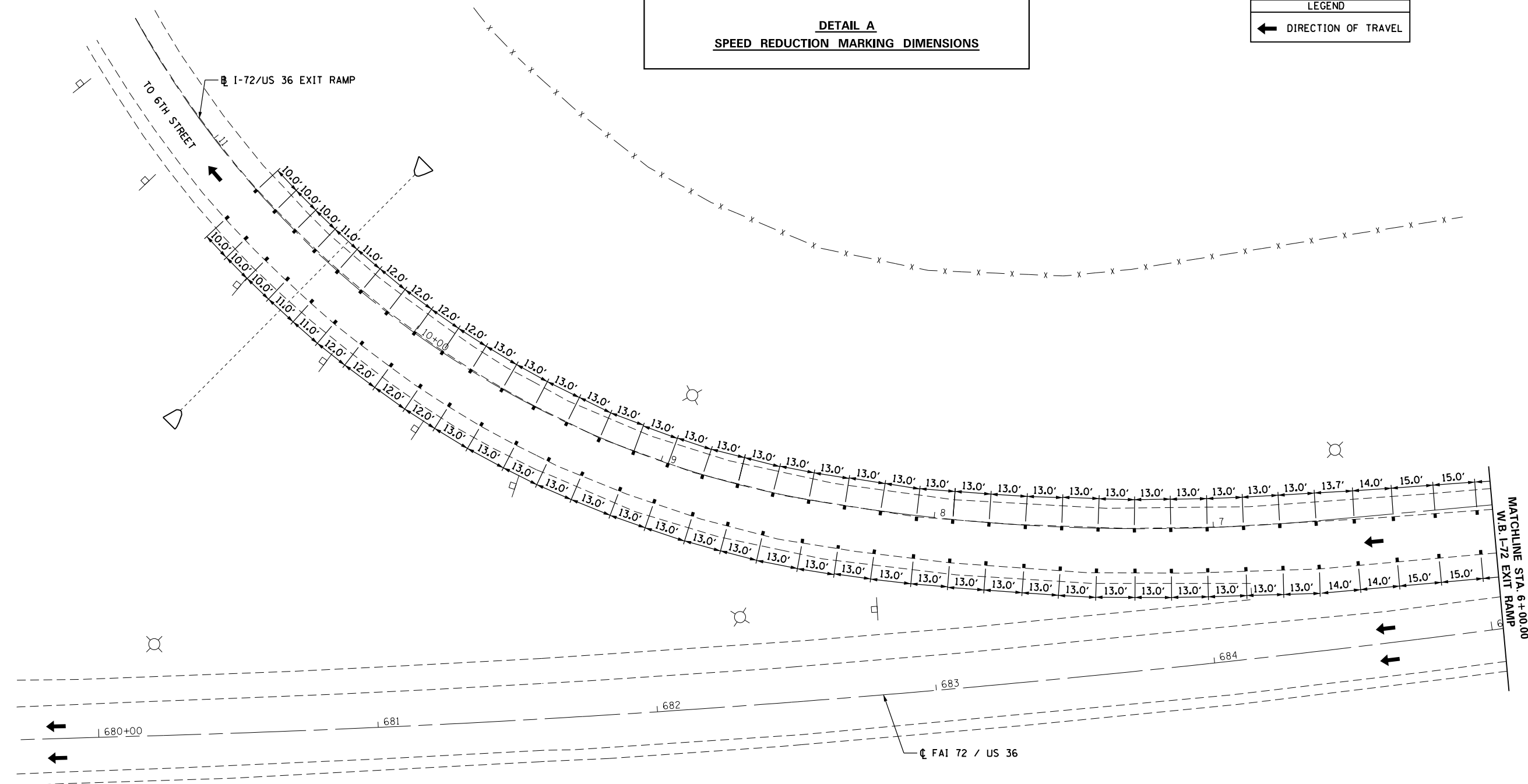
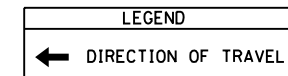
F.A. RTE.	SECTION	COUNTY	TOTAL SHEETS	SHEET NO.
	D6 PAVT MARKING 2012	SANGAMON	35	32
			CONTRACT NO. 72F21	
ILLINOIS FED. AID PROJECT				





**NOTES:**

1. ALL PAVEMENT MARKINGS SHALL BE MODIFIED URETHANE UNLESS OTHERWISE NOTED.
2. ENGINEER TO SHIFT PROPOSED SPEED REDUCTION MARKINGS SLIGHTLY ( $\pm 6$  INCHES) IN THE FIELD TO AVOID PLACEMENT ON EXISTING RAISED REFLECTIVE PAVEMENT MARKERS.



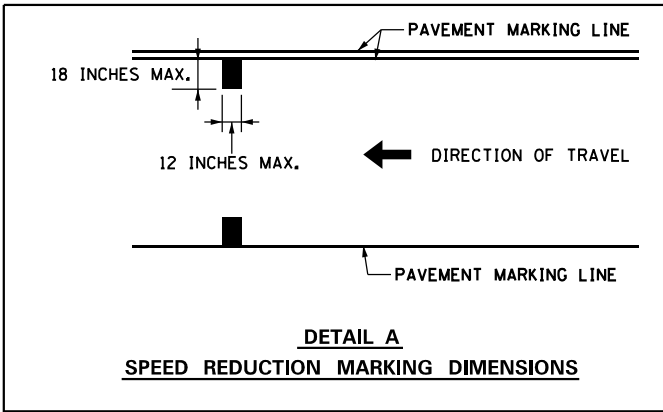
FILE NAME =	USER NAME = sparksgw	DESIGNED - DM	REVISED -
ct:\pw\work\p\dot\sparksgw\10290765\06721-sht.1-72.6th.St.dgn		DRAWN - MW	REVISED -
	PLOT SCALE = 40.0000' / in.	CHECKED - DM	REVISED -
Sangamon 01	PLOT DATE = Oct-17-2012 01:57:40PM	DATE -	REVISED -

**STATE OF ILLINOIS**  
**DEPARTMENT OF TRANSPORTATION**

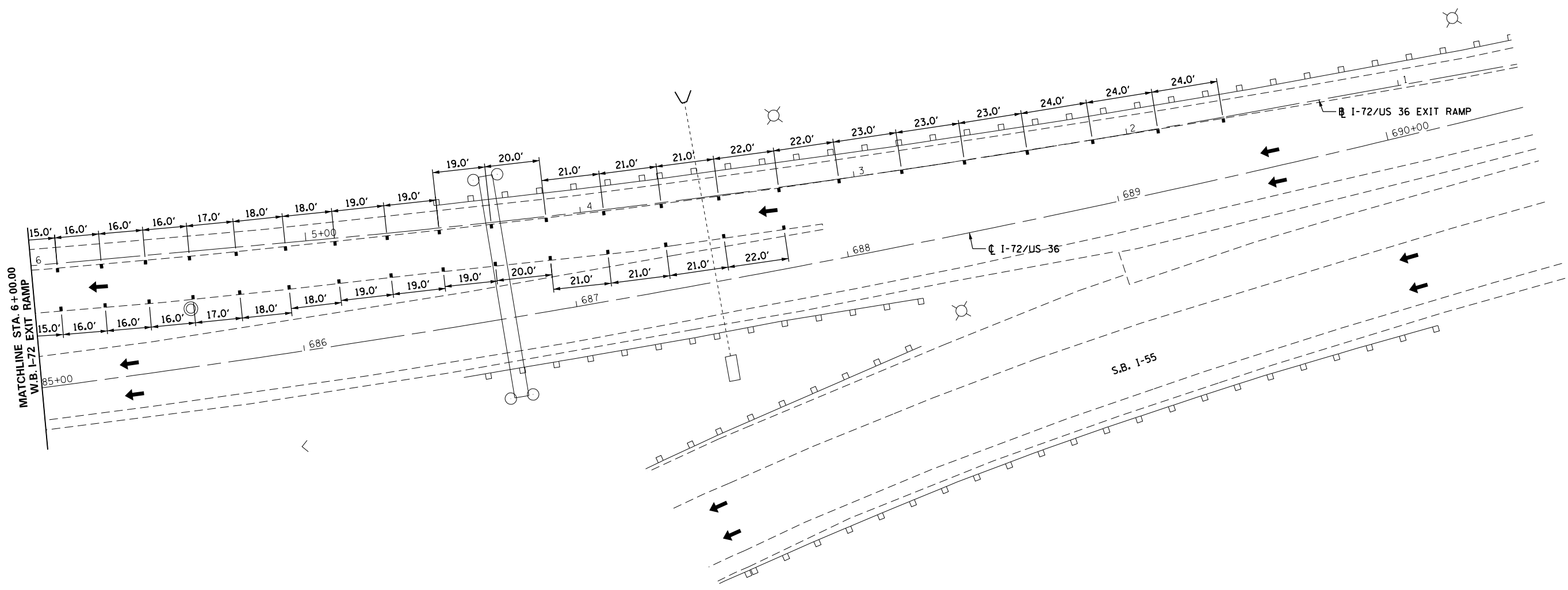
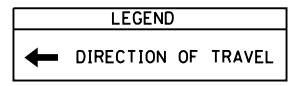
**W.B. I-72 / US 36 EXIT RAMP AT 6TH STREET - SANGAMON COUNTY**  
**PAVEMENT MARKINGS IMPROVEMENTS**

SCALE: 1" = 20'    SHEET    OF    SHEETS    STA.    TO STA.

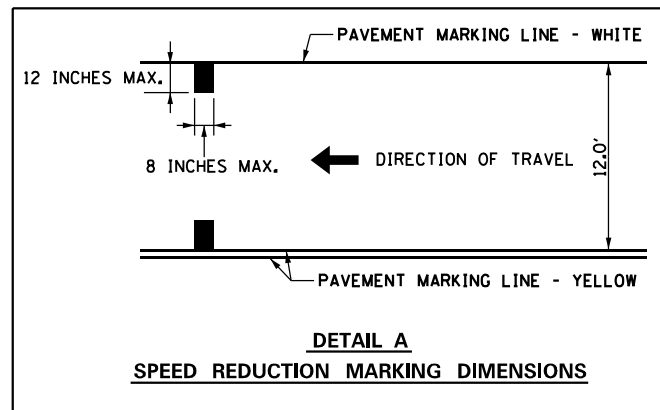
F.A. RTE.	SECTION	COUNTY	TOTAL SHEETS	SHEET NO.
	D6 PAVT MARKING 2012	SANGAMON	35	33
			CONTRACT NO. 72F21	
ILLINOIS FED. AID PROJECT				



- NOTES:
1. ALL PAVEMENT MARKINGS SHALL BE MODIFIED URETHANE UNLESS OTHERWISE NOTED.
  2. ENGINEER TO SHIFT PROPOSED SPEED REDUCTION MARKINGS SLIGHTLY ( $\pm 6$  INCHES) IN THE FIELD TO AVOID PLACEMENT ON EXISTING RAISED REFLECTIVE PAVEMENT MARKERS.

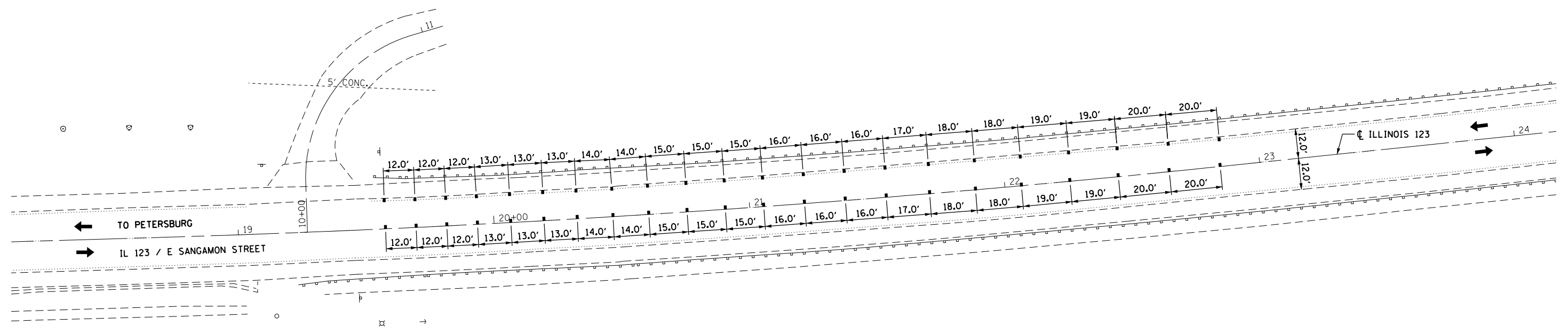
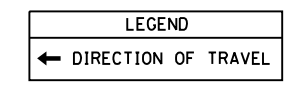


FILE NAME = c:\pwork\pwork\dot\sparksgw\0290765\06721-sht.1-72.6th.St.dgn	USER NAME = sparksgw	DESIGNED - DM	REVISED -	<b>STATE OF ILLINOIS DEPARTMENT OF TRANSPORTATION</b>	<b>W.B. I-72 / US 36 EXIT RAMP AT 6TH STREET - SANGAMON COUNTY PAVEMENT MARKINGS IMPROVEMENTS</b>				F.A. RTE.	SECTION	COUNTY	TOTAL SHEETS	SHEET NO.
	PLOT SCALE = 40.0000' / in.	CHECKED - DM	REVISED -						D6 PAVT MARKING 2012	SANGAMON	35	34	
Sangamon 02	PLOT DATE = Oct-17-2012 01:57:41PM	DATE -	REVISED -	SCALE: 1" = 20'	SHEET	OF	SHEETS	STA.	TO	STA.	ILLINOIS FED. AID PROJECT CONTRACT NO. 72F21		



**NOTES:**

1. ALL PAVEMENT MARKINGS SHALL BE MODIFIED URETHANE UNLESS OTHERWISE NOTED.
2. ENGINEER TO SHIFT PROPOSED SPEED REDUCTION MARKINGS SLIGHTLY ( $\pm 6$  INCHES) IN THE FIELD TO AVOID PLACEMENT ON EXISTING RAISED REFLECTIVE PAVEMENT MARKERS.



FILE NAME =	USER NAME = sparksgw	DESIGNED - DM	REVISED -	<b>STATE OF ILLINOIS DEPARTMENT OF TRANSPORTATION</b>	<b>IL 123 - MENARD COUNTY PAVEMENT MARKINGS IMPROVEMENTS</b>	F.A. RTE.	SECTION	COUNTY	TOTAL SHEETS	SHEET NO.	
Default	ct:\pw\work\p\idot\sparksgw\0290765\0672\F21-sht.IL.123.dgn	DRAWN - MW	REVISED -			D6 PAVT MARKING 2012	SANGAMON	35	35		
	PLOT SCALE = 40.0000' / in.	CHECKED - DM	REVISED -			CONTRACT NO. 72F21		ILLINOIS FED. AID PROJECT			
	PLOT DATE = Oct-17-2012 01:57:43PM	DATE -	REVISED -			SCALE: 1" = 20'	SHEET OF SHEETS	STA. TO STA.	D6 PAVEMENT MARKING 2012		