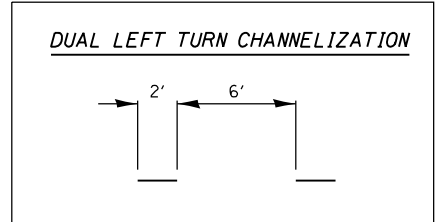
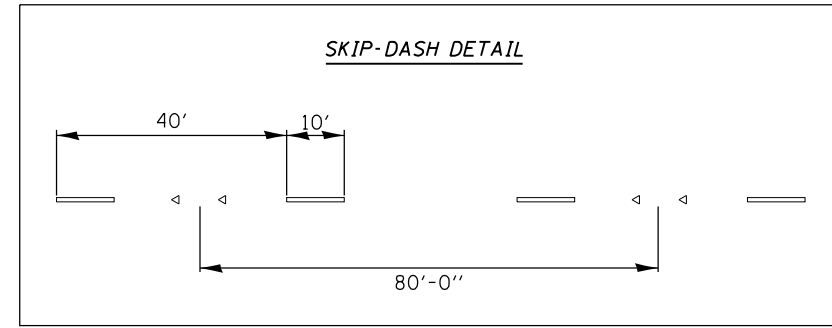
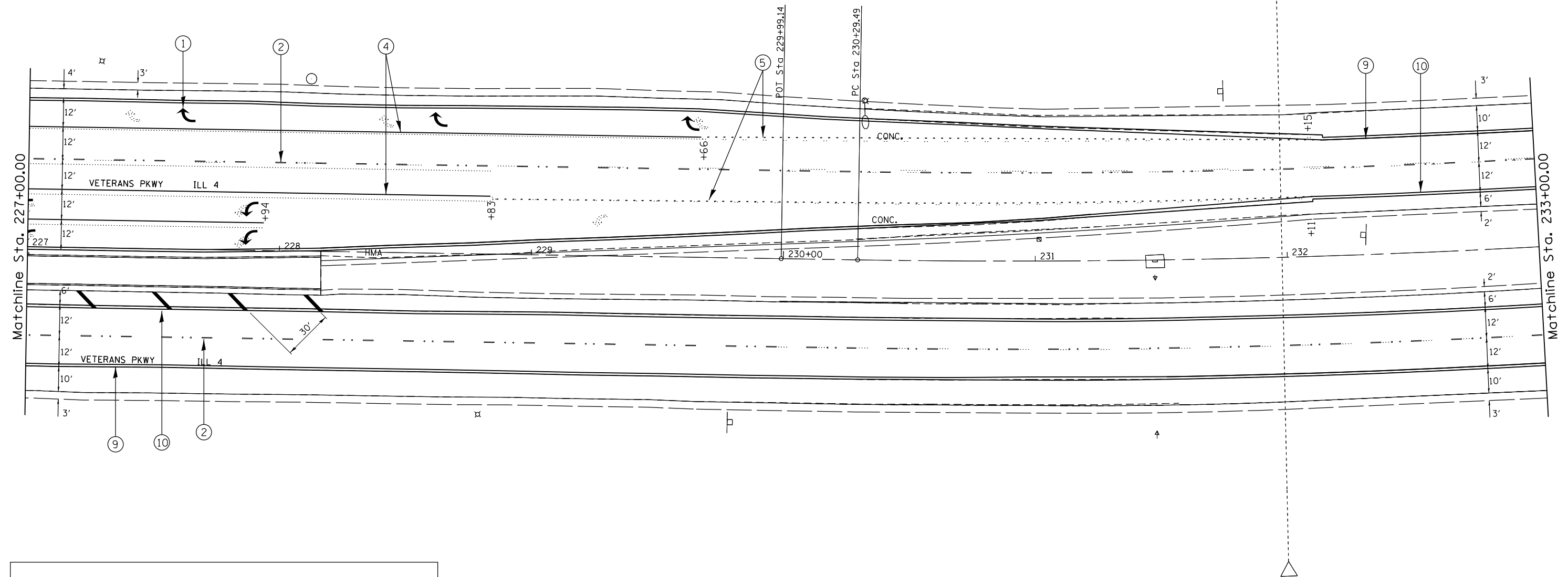


- LEGEND**
- ① PR PREFORMED PLASTIC PAVEMENT MARKING, TYPE B-INLAID-LETTERS & SYMBOLS
 - ② PR PREFORMED PLASTIC PAVEMENT MARKING, TYPE B-INLAID-LINE 5" (WHITE SKIP DASH)
 - ③ PR PREFORMED PLASTIC PAVEMENT MARKING, TYPE B-INLAID-LINE 5" (YELLOW SKIP DASH)
 - ④ PR PREFORMED PLASTIC PAVEMENT MARKING, TYPE B-INLAID-LINE 6" (SOLID WHITE)
 - ⑤ PR PREFORMED PLASTIC PAVEMENT MARKING, TYPE B-INLAID-LINE 6" (WHITE 2' DASH 6' SKIP)
 - ⑥ PR PREFORMED PLASTIC PAVEMENT MARKING, TYPE B-INLAID-LINE 8" (GORE, ISLAND AREAS)
 - ⑦ PR PREFORMED PLASTIC PAVEMENT MARKING, TYPE B-INLAID-LINE 12" (SOLID, ISLAND AREAS)
 - ⑧ PR PREFORMED PLASTIC PAVEMENT MARKING, TYPE B-INLAID-LINE 12" (CHEVRON, YELLOW)
 - ⑨ PR THERMOPLASTIC PAVEMENT MARKING LINE 5" (WHITE)
 - ⑩ PR THERMOPLASTIC PAVEMENT MARKING LINE 5" (YELLOW)
 - ⑪ PR THERMOPLASTIC PAVEMENT MARKING LINE 5" (YELLOW CENTER LINE)
 - ⑫ PR THERMOPLASTIC PAVEMENT MARKING LINE 5" (YELLOW SKIP DASH)
- ▬▬▬▬ PR PREFORMED PLASTIC PAVEMENT MARKING, TYPE B-INLAID-LINE 24"



FILE NAME =	USER NAME = sparksgw	DESIGNED -	REVISED -	STATE OF ILLINOIS DEPARTMENT OF TRANSPORTATION	PAVEMENT MARKING SHEETS FAP 662 (IL 4)				F.A.P. RTE.	SECTION	COUNTY	TOTAL SHEETS	SHEET NO.
Default	et:\pw\work\p\midot\sparksgw\0290859\0672F32-sht-pmk_2.dgn	DRAWN -	REVISED -		SCALE:	SHEET	OF	SHEETS	STA.	TO	STA.	116	65
	PLOT SCALE = 40.0000' / in.	CHECKED -	REVISED -									116	65
	PLOT DATE = Oct-19-2012 03:56:08PM	DATE -	REVISED -									CONTRACT NO.	72F23

ILLINOIS FED. AID PROJECT