


S

S

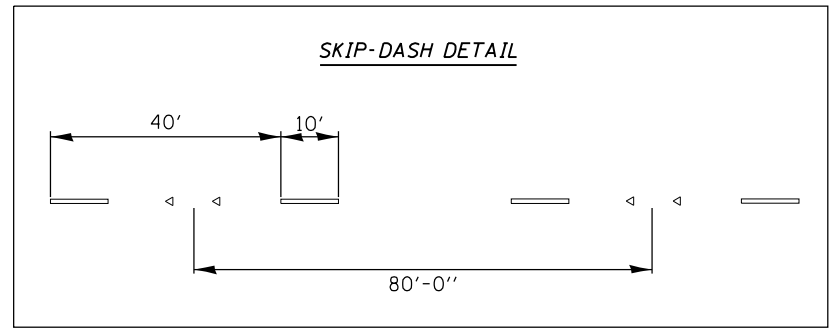
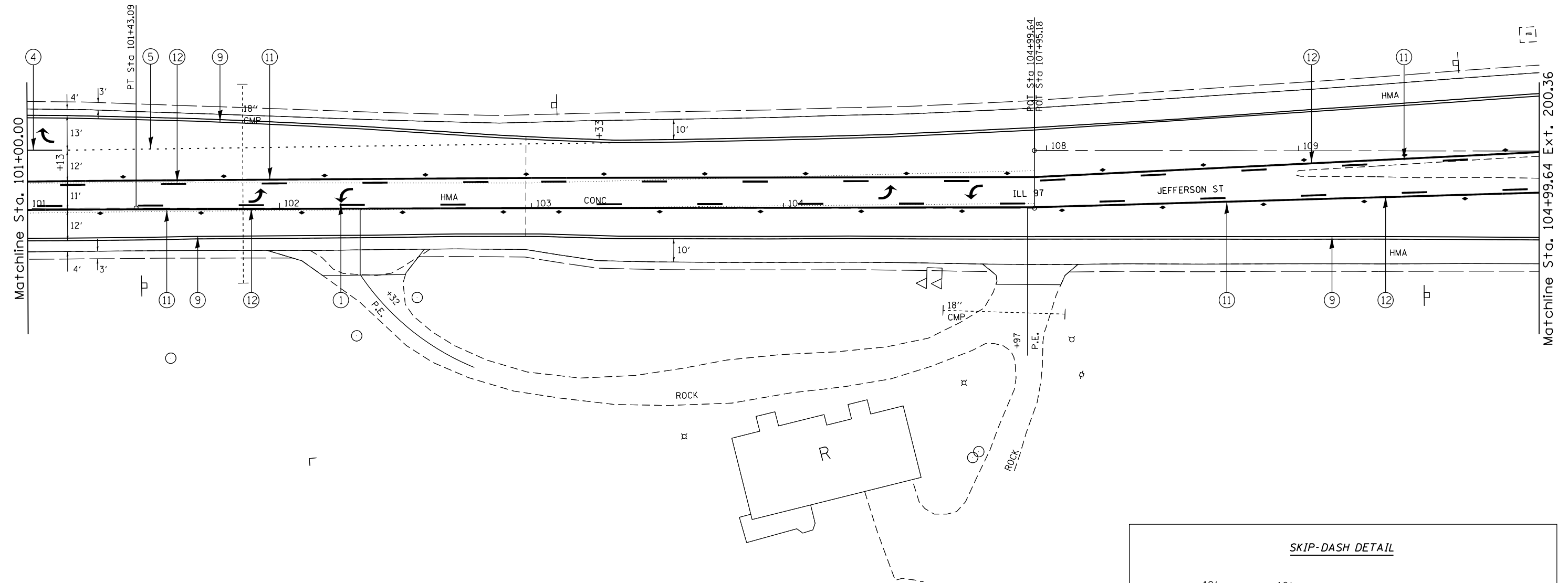
S

S



**LEGEND**

- ① PR PREFORMED PLASTIC PAVEMENT MARKING, TYPE B-INLAID-LETTERS & SYMBOLS
  - ② PR PREFORMED PLASTIC PAVEMENT MARKING, TYPE B-INLAID-LINE 5" (WHITE SKIP DASH)
  - ③ PR PREFORMED PLASTIC PAVEMENT MARKING, TYPE B-INLAID-LINE 5" (YELLOW SKIP DASH)
  - ④ PR PREFORMED PLASTIC PAVEMENT MARKING, TYPE B-INLAID-LINE 6" (SOLID WHITE)
  - ⑤ PR PREFORMED PLASTIC PAVEMENT MARKING, TYPE B-INLAID-LINE 6" (WHITE 2' DASH 6' SKIP)
  - ⑥ PR PREFORMED PLASTIC PAVEMENT MARKING, TYPE B-INLAID-LINE 8" (GORE, ISLAND AREAS)
  - ⑦ PR PREFORMED PLASTIC PAVEMENT MARKING, TYPE B-INLAID-LINE 12" (SOLID, ISLAND AREAS)
  - ⑧ PR PREFORMED PLASTIC PAVEMENT MARKING, TYPE B-INLAID-LINE 12" (CHEVRON, YELLOW)
  - ⑨ PR THERMOPLASTIC PAVEMENT MARKING LINE 5" (WHITE)
  - ⑩ PR THERMOPLASTIC PAVEMENT MARKING LINE 5" (YELLOW)
  - ⑪ PR THERMOPLASTIC PAVEMENT MARKING LINE 5" (YELLOW CENTER LINE)
  - ⑫ PR THERMOPLASTIC PAVEMENT MARKING LINE 5" (YELLOW SKIP DASH)
- ▬▬▬▬ PR PREFORMED PLASTIC PAVEMENT MARKING, TYPE B-INLAID-LINE 24"



FILE NAME =	USER NAME = sparksgw	DESIGNED -	REVISED -
et:\pw\work\p\idot\sparksgw\10290859\0672\F32-sht-pmk_2.dgn		DRAWN -	REVISED -
Default	PLOT SCALE = 40.0000' / in.	CHECKED -	REVISED -
	PLOT DATE = Oct-19-2012 03:56:18PM	DATE -	REVISED -

**STATE OF ILLINOIS  
DEPARTMENT OF TRANSPORTATION**

**PAVEMENT MARKING SHEETS  
FAP 67 (IL 97)**

SCALE: SHEET OF SHEETS STA. TO STA.

F.A.P. RTE.	SECTION	COUNTY	TOTAL SHEETS	SHEET NO.
	1(RS),2(RS),5(RS-6)	SANGAMON	116	79
CONTRACT NO. 72F23			ILLINOIS FED. AID PROJECT	