

STATE OF ILLINOIS  
DEPARTMENT OF TRANSPORTATION  
DIVISION OF HIGHWAYS

**PROPOSED  
HIGHWAY PLANS**

VARIOUS ROUTES  
D6 PAVEMENT MARKING 2013  
PROJECT ACHSIP-0005(912)  
INTERSECTION PAVEMENT MARKINGS  
ADAMS, HANCOCK, & PIKE COUNTIES

C-96-076-12

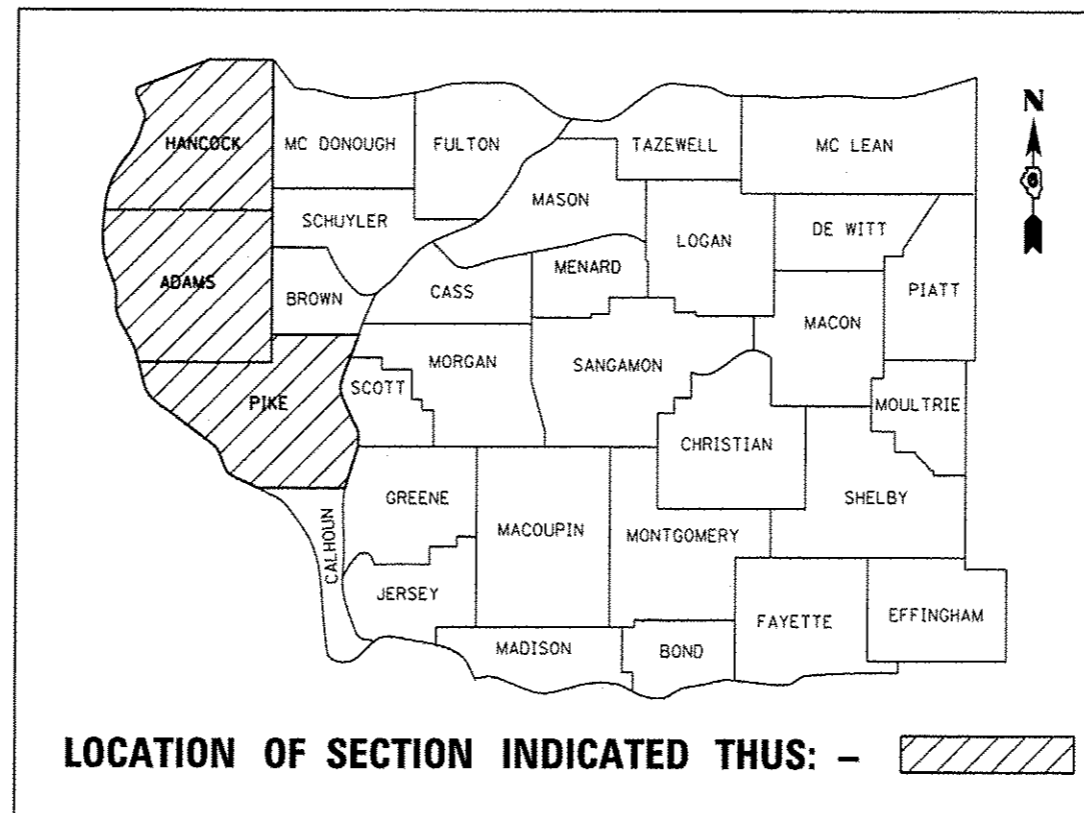
FOR INDEX OF SHEETS, SEE SHEET NO. 2

HIGHWAY STANDARDS

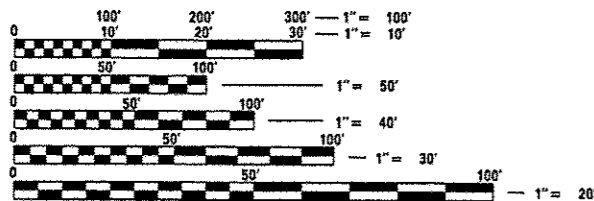
- 000001-06
- 701301-04
- 701306-03
- 701456-02
- 701701-08
- 780001-03

F.A. RTE.	SECTION	COUNTY	TOTAL SHEETS	SHEET NO.
	**		45	1
ILLINOIS CONTRACT NO. 72F58				

D-96-076-12



LOCATION MAP



FULL SIZE PLANS HAVE BEEN PREPARED USING STANDARD ENGINEERING SCALES. REDUCED SIZED PLANS WILL NOT CONFORM TO STANDARD SCALES. IN MAKING MEASUREMENTS ON REDUCED PLANS, THE ABOVE SCALES MAY BE USED.

J.U.L.I.E.  
JOINT UTILITY LOCATION INFORMATION FOR EXCAVATION  
1-800-892-0123  
OR 811

SENIOR TEAM ENGINEER: VINCE MADONIA 217-785-9046  
TEAM ENGINEER: JAY EDWARDS 217-785-5321

CONTRACT NO. 72F58

STATE OF ILLINOIS  
DEPARTMENT OF TRANSPORTATION  
DIVISION OF HIGHWAYS

SUBMITTED *October 19, 2012*  
*Bryan L. Priskell*  
DEPUTY DIRECTOR OF HIGHWAYS, REGION ENGINEER

*Dec 7 2012*  
*John D. Barangetti, P.E.*  
ENGINEER OF DESIGN AND ENVIRONMENT

*Dec 7 2012*  
*William R. Frey, Jr.*  
DIRECTOR OF HIGHWAYS, CHIEF ENGINEER

PRINTED BY THE AUTHORITY  
OF THE STATE OF ILLINOIS

GENERAL NOTES

1. ANY REFERENCE TO A STANDARD IN THESE PLANS SHALL BE INTERPRETED TO MEAN THE EDITION AS INDICATED BY THE SUBNUMBER LISTED ON THE INDEX OF SHEETS OR THE COPY OF THE STANDARD INCLUDED IN THESE PLANS.
2. UNLESS NOTED OTHERWISE, STATIONS AND OFFSETS REFER TO CENTERLINE OF PROJECT.
3. IN ADDITION TO FIELD SURVEYS AND AERIAL SURVEYS, PLAN DIMENSIONS AND DETAILS RELATIVE TO THE EXISTING FACILITIES HAVE BEEN TAKEN FROM EXISTING PLANS AND ARE SUBJECT TO CONSTRUCTION VARIATIONS. IT SHALL BE THE CONTRACTOR'S RESPONSIBILITY TO VERIFY SUCH DIMENSIONS AND DETAILS IN THE FIELD. SUCH VARIATIONS SHALL NOT BE A CAUSE FOR ADDITIONAL COMPENSATION DUE TO A CHANGE IN THE SCOPE OF THE WORK. HOWEVER, THE CONTRACTOR WILL BE PAID FOR THE QUANTITY ACTUALLY FURNISHED AT THE UNIT PRICE BID FOR THE WORK.

INDEX OF SHEETS

- |       |                                  |
|-------|----------------------------------|
| 1     | COVER SHEET                      |
| 2     | GENERAL NOTES, INDEX OF SHEETS   |
| 3     | SUMMARY OF QUANTITIES            |
| 4-6   | SCHEDULE OF QUANTITIES           |
| 7-9   | LOCATION MAPS                    |
| 10-20 | IL 336 PLAN SHEETS               |
| 21-36 | IL 336/US 136 PLAN SHEETS        |
| 37-42 | IL 104 PLAN SHEETS               |
| 43    | I-72 PLAN SHEETS                 |
| 44-45 | TYPICAL PAVEMENT MARKING DETAILS |

COMMITMENTS:

THE FIELD/RESIDENT ENGINEER SHALL CONTACT STUDIES AND PLANS COVERING ANY MAJOR PLAN CHANGES TO MAKE SURE NO PREVIOUS COMMITMENTS (NOT LISTED) WERE MADE AFFECTING THE DESIGN, AND TO ALLOW IMPROVED DESIGN FOR THE FUTURE.

<b>DISTRICT SIX</b>	
EXAMINED <u>10/18</u> 20 <u>12</u>	<i>Bill B...</i>
OPERATIONS ENGINEER	
EXAMINED <u>Oct 17</u> 20 <u>12</u>	<i>Jimmy F. L.</i>
PROJECT IMPLEMENTATION ENGINEER	
EXAMINED <u>October 18</u> 20 <u>12</u>	<i>James R. M...</i>
PROGRAM DEVELOPMENT ENGINEER	

FILE NAME *	USER NAME * edwardsjd	DESIGNED -	REVISED -	<b>STATE OF ILLINOIS DEPARTMENT OF TRANSPORTATION</b>	<b>GENERAL NOTES INDEX OF SHEETS</b>	F.A.*	SECTION	COUNTY	TOTAL SHEETS	SHEET NO.	
o:\pwork\pvidot\edwardsjd\8389492\0672F58-sht-gennote.dgn		DRAWN -	REVISED -			VAR	..	.	45	2	
		CHECKED -	REVISED -			CONTRACT NO. 72F58					
		DATE -	REVISED -			ILLINOIS FED. AID PROJECT					
				**D6 PAVEMENT MARKING 2013* ADAMS, HANCOCK, & PIKE							

CODE NO.	ITEM	UNIT	TOTAL QUANTITY	CONSTR. CODE	CONSTR. CODE	CONSTR. CODE
				90% FEDERAL	90% FEDERAL	90% FEDERAL
				10% STATE	10% STATE	10% STATE
				ADAMS	HANCOCK	PIKE
				0021	0021	0021
				RURAL	RURAL	RURAL
67100100	MOBILIZATION	L SUM	1	0.4	0.3	0.3
70100460	TRAFFIC CONTROL AND PROTECTION, STANDARD 701306	L SUM	1	0.5	0.5	
70100825	TRAFFIC CONTROL AND PROTECTION, STANDARD 701456	L SUM	1	0	0	1.0
70102635	TRAFFIC CONTROL AND PROTECTION, STANDARD 701701	L SUM	1	0.5	0.5	
70106800	CHANGEABLE MESSAGE SIGN	CAL MO	2	1.0	0	1.0
78009000	MODIFIED URETHANE PAVEMENT MARKING - LETTERS AND SYMBOLS	SO FT	1931	1012	919	0
78009006	MODIFIED URETHANE PAVEMENT MARKING - LINE 6"	FOOT	7235	3150	4085	0
78009008	MODIFIED URETHANE PAVEMENT MARKING - LINE 8"	FOOT	17655	8776	8879	0
78009012	MODIFIED URETHANE PAVEMENT MARKING - LINE 12"	FOOT	7874	4129	3676	69
78009024	MODIFIED URETHANE PAVEMENT MARKING - LINE 24"	FOOT	20	20	0	0
78300100	PAVEMENT MARKING REMOVAL	SO FT	50	50	0	0

ILLINOIS 336 - ADAMS COUNTY

INTERSECTION	PAY ITEMS									
	78009006		78009008		78009012		78009024	78009000		78300100
	PAVEMENT MARKING LINE 6 INCH DOTTED WHITE ( FOOT )	PAVEMENT MARKING LINE 6 INCH SOLID WHITE ( FOOT )	PAVEMENT MARKING LINE 8 INCH SOLID WHITE ( FOOT )	PAVEMENT MARKING LINE 8 INCH SOLID YELLOW ( FOOT )	PAVEMENT MARKING LINE 12 INCH SOLID WHITE ( FOOT )	PAVEMENT MARKING LINE 12 INCH SOLID YELLOW ( FOOT )	PAVEMENT MARKING LINE 24 INCH SOLID WHITE ( FOOT )	PAVEMENT MARKING LETTERS & SYMBOLS "YIELD" ( SQ FT )	PAVEMENT MARKING LETTERS & SYMBOLS "ARROWS" ( SQ FT )	PAVEMENT MARKING REMOVAL ( SQ FT )
TR 229/BLOOMFIELD/BASELINE RD	55	0	199	0	54	0	0	26	0	0
TR 205/N 1925TH AVE	46	0	457	0	265	0	0	26	0	0
TR 170/E 1175TH ST	77	0	491	288	220	247	20	26	0	0
CH 28/MENDON FOWLER RD/E 1250TH	60	0	216	0	79	0	0	13	0	0
TR 147/N 2150TH AVE	55	0	243	0	68	0	0	26	32	32
TR 89/N 2353RD LN	55	82	130	0	85	0	0	26	0	18
TR 105/N 2400TH AVE	53	65	296	0	117	0	0	26	32	0
TR 93A/N 2475TH AVE	59	38	152	0	72	0	0	13	0	0
TR 83/N 2500TH AVE	55	76	120	0	33	0	0	13	16	0
N 2575TH AVE	54	97	240	0	64	0	0	26	0	0
FAP 773/IL 61	60	187	262	0	168	0	0	13	32	0
FAS 431/E 1500TH ST	72	61	488	293	246	242	0	26	0	0
TR 61/N 2700TH AVE & MUN 1040/E	41	86	421	207	274	59	0	26	32	0
TR 31/N 2753RD LN	55	101	238	0	65	0	0	26	32	0
FAS 431/CH 2/LIMA-LORAIN RD/N	56	83	194	0	95	0	0	26	32	0
TR 270A/E 1600TH ST	20	34	186	0	102	0	0	13	16	0
TR 270A/N 2850TH AVE & TR 13A/E	53	44	444	234	244	96	0	13	32	0
TR 13C/N 2903RD LN	20	40	172	0	71	0	0	13	16	0
FAS 431/STILLWELL RD/E 1700TH ST & TR 13A/E 1700TH ST	96	233	0	278	0	203	0	26	0	0
TR 290/E 1750TH ST	55	105	238	0	71	0	0	26	32	0
TR 05/OON	41	17	442	0	329	0	0	26	32	0
<b>IL 336 - ADAM COUNTY TOTALS =</b>	<b>1138</b>	<b>1349</b>	<b>5629</b>	<b>1300</b>	<b>2722</b>	<b>847</b>	<b>20</b>	<b>455</b>	<b>336</b>	<b>50</b>

ILLINOIS 104 - ADAMS COUNTY

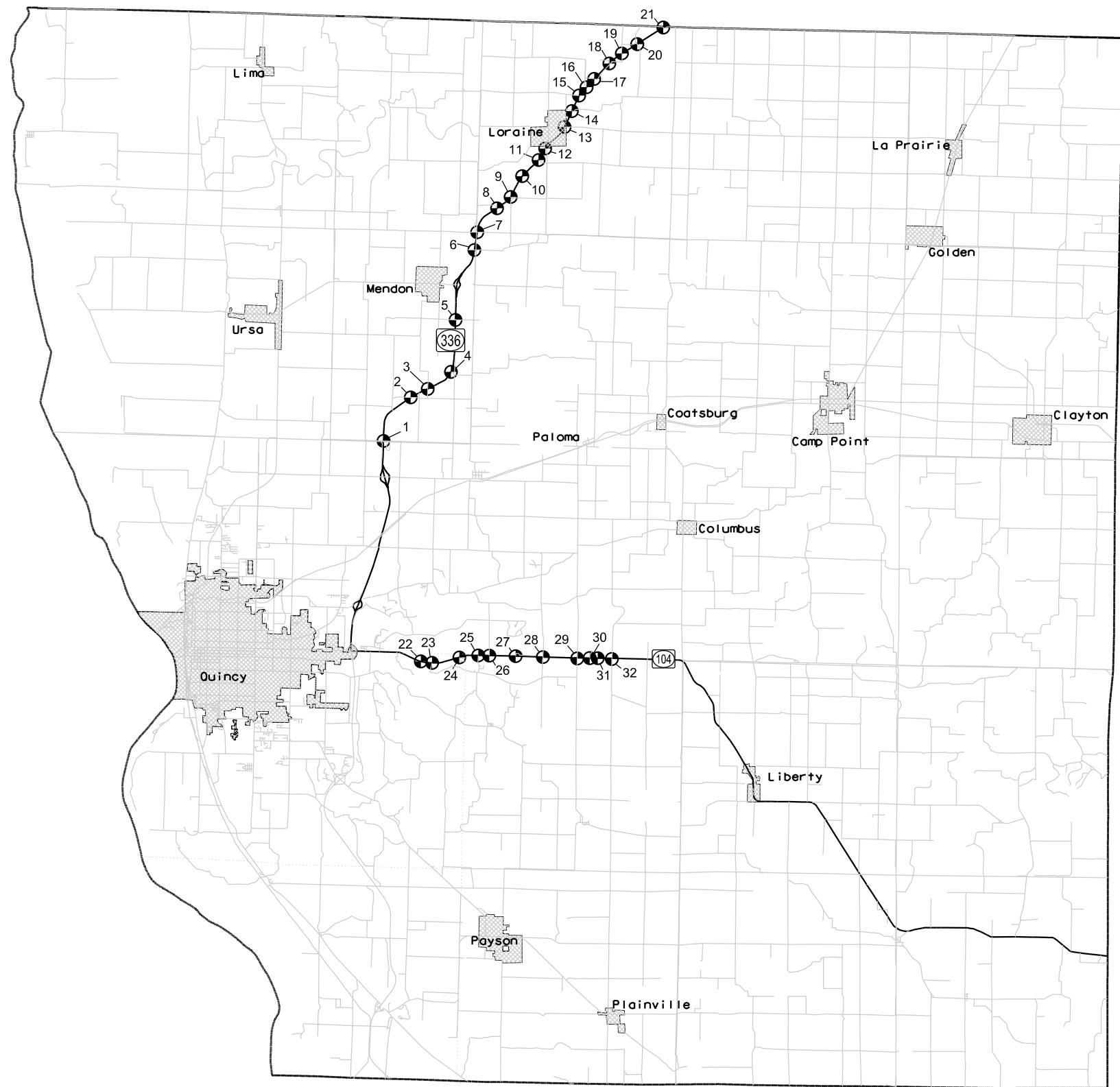
INTERSECTION	PAY ITEMS								
	78009006		78009008		78009012		78009000		78300100
	PAVEMENT MARKING LINE 6 INCH DOTTED WHITE	PAVEMENT MARKING LINE 6 INCH SOLID WHITE	PAVEMENT MARKING LINE 8 INCH SOLID WHITE	PAVEMENT MARKING LINE 8 INCH SOLID YELLOW	PAVEMENT MARKING LINE 12 INCH SOLID WHITE	PAVEMENT MARKING LINE 12 INCH SOLID YELLOW	PAVEMENT MARKING LETTERS & SYMBOLS "YIELD"	PAVEMENT MARKING LETTERS & SYMBOLS "ARROWS"	PAVEMENT MARKING REMOVAL
	( FOOT )	( FOOT )	( FOOT )	( FOOT )	( FOOT )	( FOOT )	( SQ FT )	( SQ FT )	( SQ FT )
WITHERS ROAD/SCOTT LANE	49	0	146	0	33	0	13	0	0
TR 383/ROCK QUARRY ROAD	42	35	126	0	49	0	13	0	0
TR 383A/LILY POND & TR 383A/COUNTY	48	0	215	0	57	0	26	0	0
TR 198/E1330TH STREET	48	0	215	0	57	0	26	0	0
TR 212/E1350TH ST/LAKE SHORE HILLS	48	0	227	0	68	0	26	0	0
F9.40 FRONTAGE ROAD	48	48	109	0	30	0	13	0	0
CH 3/E1500TH ST & 242/E1500TH ST	48	0	208	0	84	0	26	0	0
TR 262/E1600TH ST	48	0	215	0	57	0	26	0	0
WEST AIRPORT ENTRANCE	53	20	74	0	15	0	13	0	0
EAST AIRPORT ENTRANCE	51	29	97	0	53	0	13	0	0
TR 240/E1700TH ST & FAS593/E1700TH ST/PLAINVILLE ROAD	48	0	215	0	57	0	26	0	0
<b>IL 104 - ADAM COUNTY TOTALS =</b>	<b>531</b>	<b>132</b>	<b>1847</b>	<b>0</b>	<b>560</b>	<b>0</b>	<b>221</b>	<b>0</b>	<b>0</b>

I-72 - PIKE COUNTY

LOCATION	PAY ITEMS
	78009012
	PAVEMENT MARKING LINE 12 INCH SOLID WHITE
	( FOOT )
NB I-72/US 36 RAMP TO I-172	69
<b>I-72/US 36 &amp; I-172 RAMP - PIKE COUNTY TOTALS =</b>	<b>69</b>

ILLINOIS 336/US 136 - HANCOCK COUNTY

INTERSECTION	PAY ITEMS									
	78009006		78009008		78009012		78009024	78009000		78300100
	PAVEMENT MARKING LINE 6 INCH DOTTED WHITE ( FOOT )	PAVEMENT MARKING LINE 6 INCH SOLID WHITE ( FOOT )	PAVEMENT MARKING LINE 8 INCH SOLID WHITE ( FOOT )	PAVEMENT MARKING LINE 8 INCH SOLID YELLOW ( FOOT )	PAVEMENT MARKING LINE 12 INCH SOLID WHITE ( FOOT )	PAVEMENT MARKING LINE 12 INCH SOLID YELLOW ( FOOT )	PAVEMENT MARKING LINE 24 INCH SOLID WHITE ( FOOT )	PAVEMENT MARKING LETTERS & SYMBOLS "YIELD" ( SQ FT )	PAVEMENT MARKING LETTERS & SYMBOLS "ARROWS" ( SQ FT )	PAVEMENT MARKING REMOVAL ( SQ FT )
TR 168/E CO ROAD 1850	98	182	180	303	26	247	0	26	0	0
TR 174/N COUNTY ROAD 1925	101	153	196	304	26	215	0	26	0	0
CH 10/E COUNTY ROAD 150	46	73	335	0	246	0	0	26	32	0
TR 401/E COUNTY ROAD 250	55	107	233	0	69	0	0	26	32	0
FAS 429/400N & FAP 733/400N/IL 94	56	84	513	0	222	0	0	26	0	0
UNMARKED - SOUTH OF 500N	65	28	117	0	33	0	0	13	0	0
TR 359/COUNTY ROAD 500N	67	28	118	0	40	0	0	13	0	0
UNMARKED ROAD	60	90	126	0	41	0	0	13	26	0
DENVER-PLYMOUTH ROAD/TR 319/650N & FAS 433/650N/CH 19	55	104	250	0	77	0	0	26	32	0
TR 321/700N	54	89	162	0	72	0	0	13	16	0
TR 293/800N	20	35	188	0	109	0	0	13	16	0
TR 287A/E COUNTY ROAD 850N	55	105	241	0	75	0	0	26	32	0
FAS 428/9020N/CH 11/BASCO ROAD	55	103	242	0	74	0	0	26	32	0
TR 267/E COUNTY RD 1000 & FAS 434/1000N/CH 6/BENTLEY RD	56	86	237	0	70	0	0	26	32	0
TR 263/1050N	53	47	219	0	58	0	0	26	32	0
TR 239A/1200N	52	86	447	0	176	0	0	26	0	0
TR 225/1300N	50	82	448	0	169	0	0	26	0	0
TR 217/1350N	50	107	220	0	81	0	0	13	0	0
TR 211B/1400N	50	122	409	0	176	0	0	26	0	0
TR 192/2100E & S15.38/2100E	50	81	398	0	160	0	0	26	0	0
TR 198/2200E	49	86	349	0	132	0	0	26	0	0
TR 222/2300E	49	78	320	0	123	0	0	26	0	0
TR 232/2350E	47	157	224	0	64	0	0	26	0	0
FAS 430/2450E/CH 28	24	35	173	0	58	0	0	13	0	0
CH 17/FAS 426/2500E/WEBSTER-FOUNTAIN GREEN ROAD	18	37	266	0	107	0	0	13	0	0
TR 302/2700E	47	51	247	0	105	0	0	13	0	0
TR 296/2750E & TR 320/2750E	60	41	564	0	273	0	0	26	0	0
TR 358/2880E	53	21	124	0	44	0	0	13	0	0
TR 213A/2950E & CH 5/2950E	169	30	483	0	194	0	0	26	0	0
TR 221/3000E	49	44	243	0	114	0	0	13	0	0
<b>HANCOCK COUNTY TOTALS =</b>	<b>1713</b>	<b>2372</b>	<b>8272</b>	<b>607</b>	<b>3214</b>	<b>462</b>	<b>0</b>	<b>637</b>	<b>282</b>	<b>0</b>



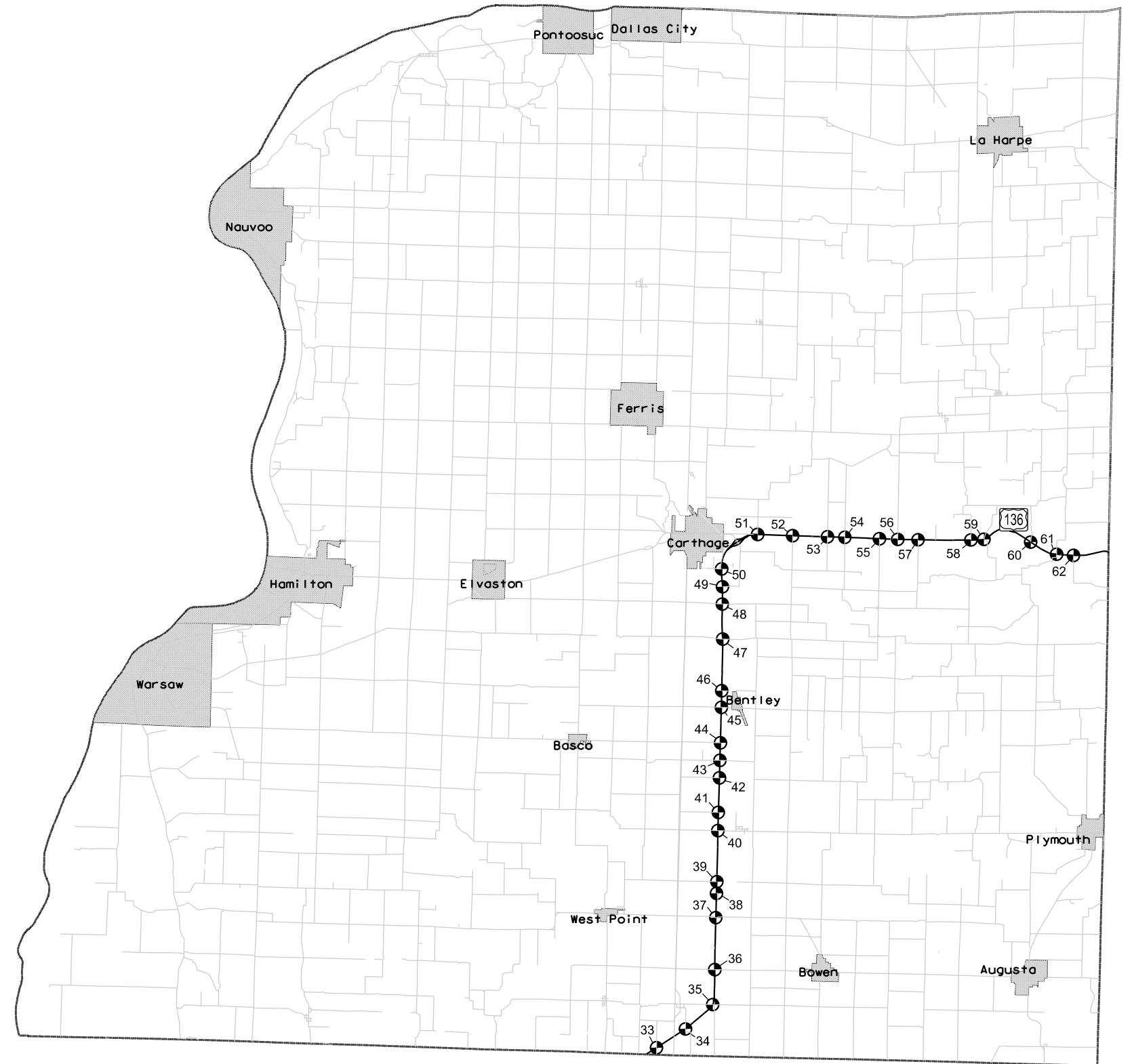
LOCATION	INTERSECTION NAME
1	TR 229/BLOOMFIELD/BASELINE RD
2	TR 205/N 1925TH AVE
3	TR 170/E 1175TH ST
4	CH 28/MENDON FOWLER RD/E 1250TH
5	TR 147/N 2150TH AVE
6	TR 89/N 2353RD LN
7	TR 105/N 2400TH AVE
8	TR 93A/N 2475TH AVE
9	TR 83/N 2500TH AVE
10	N 2575TH AVE
11	FAP 773/IL 61
12	FAS 431/E 1500TH ST
13	TR 61/N 2700TH AVE & MUN 1040/E
14	TR 31/N 2753RD LN
15	FAS 431/CH 2/LIMA-LORAINE RD/N
16	TR 270A/E 1600TH ST
17	TR 270A/N 2850TH AVE & TR 13A/E
18	TR 13C/N 2903RD LN
19	FAS 431/STILLWELL RD/E 1700TH ST & TR 13A/E 1700TH ST
20	TR 290/E 1750TH ST
21	TR 05/00N
22	WITHERS ROAD/SCOTT LANE
23	TR 383/ROCK QUARRY ROAD
24	TR 383A/LILY POND & TR 383A/COUNTY
25	TR 198/E1330TH STREET
26	TR 212/E1350TH ST/LAKE SHORE HILLS
27	F9.40 FRONTAGE ROAD
28	CH 3/E1500TH ST & 242/E1500TH ST
29	TR 262/E1600TH ST
30	WEST AIRPORT ENTRANCE
31	EAST AIRPORT ENTRANCE
32	TR 240/E1700TH ST & FAS593/E1700TH ST/PLAINVILLE ROAD

### ADAMS COUNTY

**LOCATION**

**INTERSECTION NAME**

- 33 TR 168/E CO ROAD 1850
- 34 TR 174/N COUNTY ROAD 1925
- 35 CH 10/E COUNTY ROAD 150
- 36 TR 401/E COUNTY ROAD 250
- 37 FAS 429/400N & FAP 733/400N/IL 94
- 38 UNMARKED - SOUTH OF 500N
- 39 TR 359/COUNTY ROAD 500N
- 40 UNMARKED ROAD
- 41 DENVER-PLYMOUTH ROAD/TR 319/650N & FAS 433/650N/CH 19
- 42 TR 321/700N
- 43 TR 293/800N
- 44 TR 287A/E COUNTY ROAD 850N
- 45 FAS 428/9020N/CH 11/BASCO ROAD
- 46 TR 267/E COUNTY RD 1000 & FAS 434/1000N/CH 6/BENTLEY RD
- 47 TR 263/1050N
- 48 TR 239A/1200N
- 49 TR 225/1300N
- 50 TR 217/1350N
- 51 TR 211B/1400N
- 52 TR 192/2100E & S15.38/2100E
- 53 TR 198/2200E
- 54 TR 222/2300E
- 55 TR 232/2350E
- 56 FAS 430/2450E/CH 28
- 57 CH 17/FAS 426/2500E/  
WEBSTER-FOUNTAIN GREEN ROAD
- 58 TR 302/2700E
- 59 TR 296/2750E & TR 320/2750E
- 60 TR 358/2880E
- 61 TR 213A/2950E & CH 5/2950E
- 62 TR 221/3000E



**HANCOCK COUNTY**

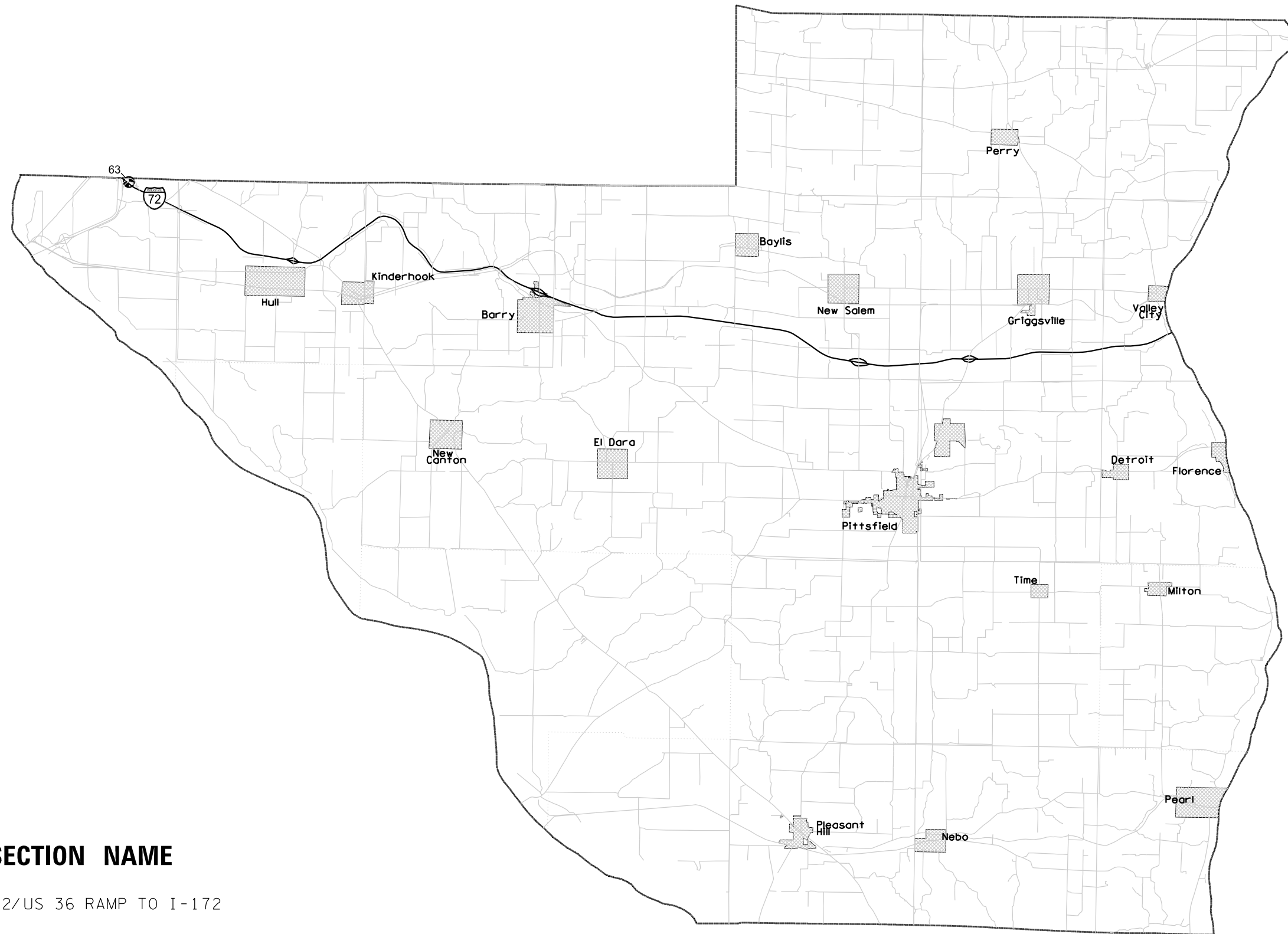
FILE NAME =	USER NAME = sparksgw	DESIGNED -	REVISED -
ct:\pw\work\p1dot\sparksgw\10309492\LocationMaps.dgn		DRAWN -	REVISED -
Default	PLOT SCALE = 100.0000' / in.	CHECKED -	REVISED -
	PLOT DATE = Oct-18-2012 02:46:30PM	DATE -	REVISED -

**STATE OF ILLINOIS  
DEPARTMENT OF TRANSPORTATION**

<b>LOCATION MAP</b>			
SCALE:	SHEET	OF SHEETS	STA. TO STA.

F.A. RTE.	SECTION	COUNTY	TOTAL SHEETS	SHEET NO.
	**	*	45	8
			CONTRACT NO. 72F58	





**LOCATION**

63

**INTERSECTION NAME**

NB I-72/US 36 RAMP TO I-172

**PIKE COUNTY**

FILE NAME =	USER NAME = sparksgw	DESIGNED -	REVISED -
ct:\pw\work\p\dot\sparksgw\10309492\LocationMaps.dgn		DRAWN -	REVISED -
Default	PLOT SCALE = 100.0000' / in.	CHECKED -	REVISED -
	PLOT DATE = Oct-18-2012 02:46:31PM	DATE -	REVISED -

**STATE OF ILLINOIS  
DEPARTMENT OF TRANSPORTATION**

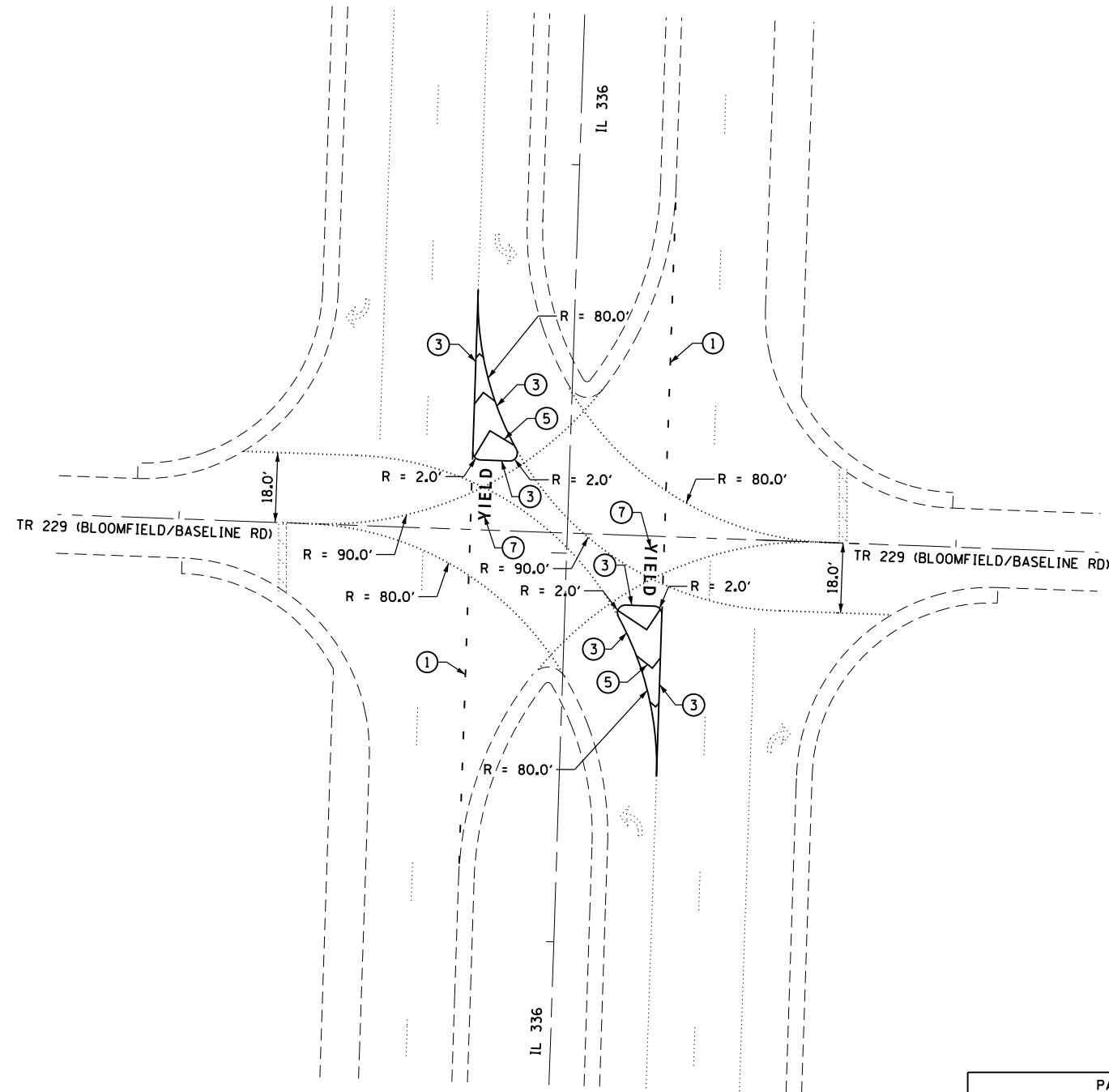
**LOCATION MAP**

SCALE: SHEET OF SHEETS STA. TO STA.

F.A. RTE.	SECTION	COUNTY	TOTAL SHEETS	SHEET NO.
VAR	**	*	45	9
			CONTRACT NO. 72F58	

NOTES:

1. ALL PAVEMENT MARKING SHALL BE MODIFIED URETHANE UNLESS OTHERWISE NOTED.
2. ALL 12 INCH DIAGONALS AND CHEVRONS SPACED AT 10.0' CENTERS UNLESS OTHERWISE NOTED.

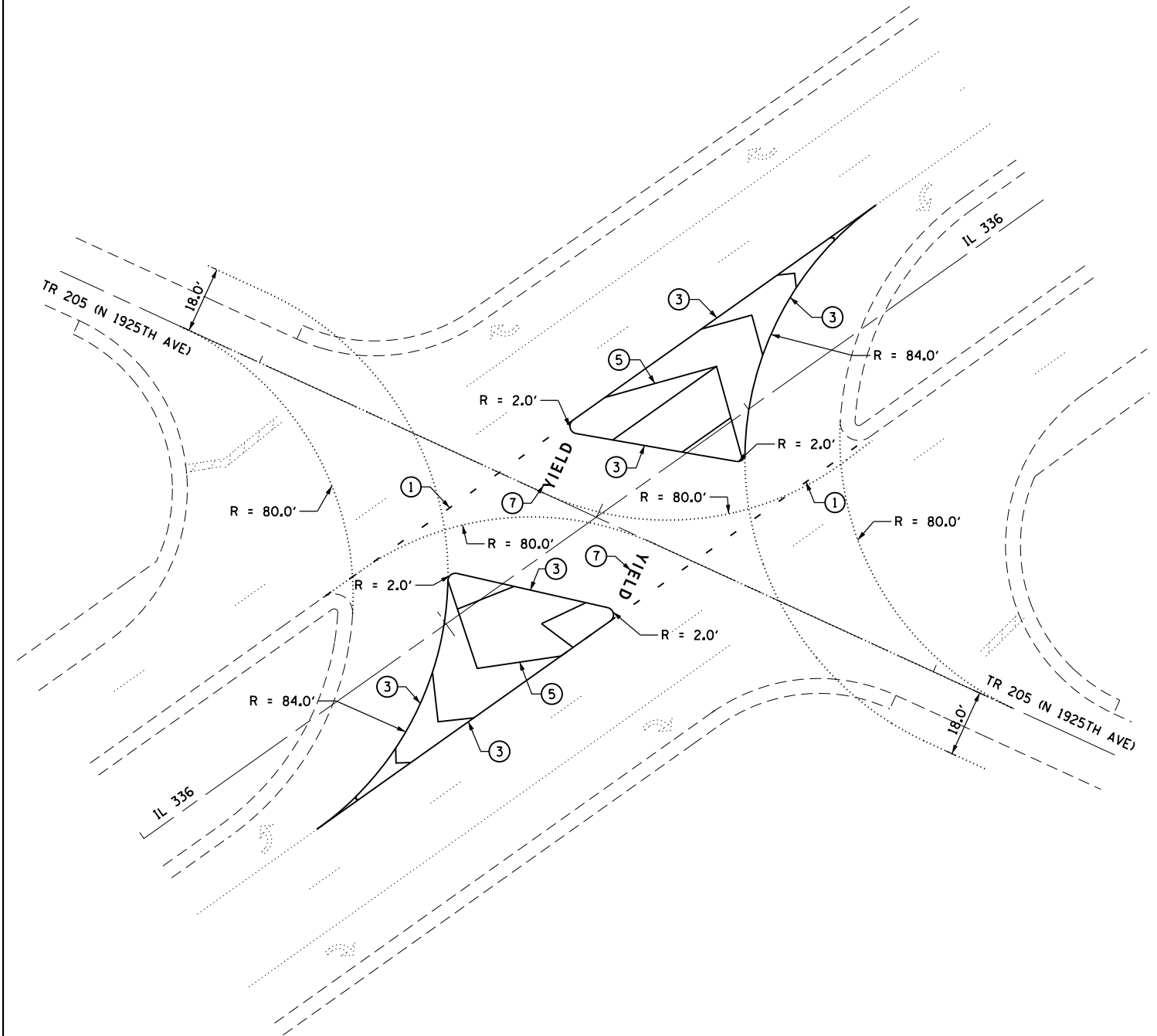


**IL 336 & TR 229 /BLOOMFIELD /BASELINE ROAD  
PLAN VIEW**

PAVEMENT MARKING LEGEND	
①	- PAVEMENT MARKING - LINE 6" DOTTED - WHITE
②	- PAVEMENT MARKING - LINE 6" SOLID - WHITE
③	- PAVEMENT MARKING - LINE 8" SOLID - WHITE
④	- PAVEMENT MARKING - LINE 8" SOLID - YELLOW
⑤	- PAVEMENT MARKING - LINE 12" SOLID - WHITE
⑥	- PAVEMENT MARKING - LINE 12" SOLID - YELLOW
⑦	- PAVEMENT MARKING - LETTERS AND SYMBOLS

NOTES:

1. ALL PAVEMENT MARKING SHALL BE MODIFIED URETHANE UNLESS OTHERWISE NOTED.
2. ALL 12 INCH DIAGONALS AND CHEVRONS SPACED AT 10.0' CENTERS UNLESS OTHERWISE NOTED.



**IL 336 & TR 205 /N 1925TH AVE  
PLAN VIEW**

FILE NAME =	USER NAME = sparksgw	DESIGNED -	REVISED -
ct:\pw\work\p\dot\sparksgw\0309492\0672\F58-sh.t_IL_336.dgn		DRAWN -	REVISED -
	PLOT SCALE = 40.0' / in.	CHECKED -	REVISED -
	PLOT DATE = Oct-18-2012 02:46:34PM	DATE -	REVISED -

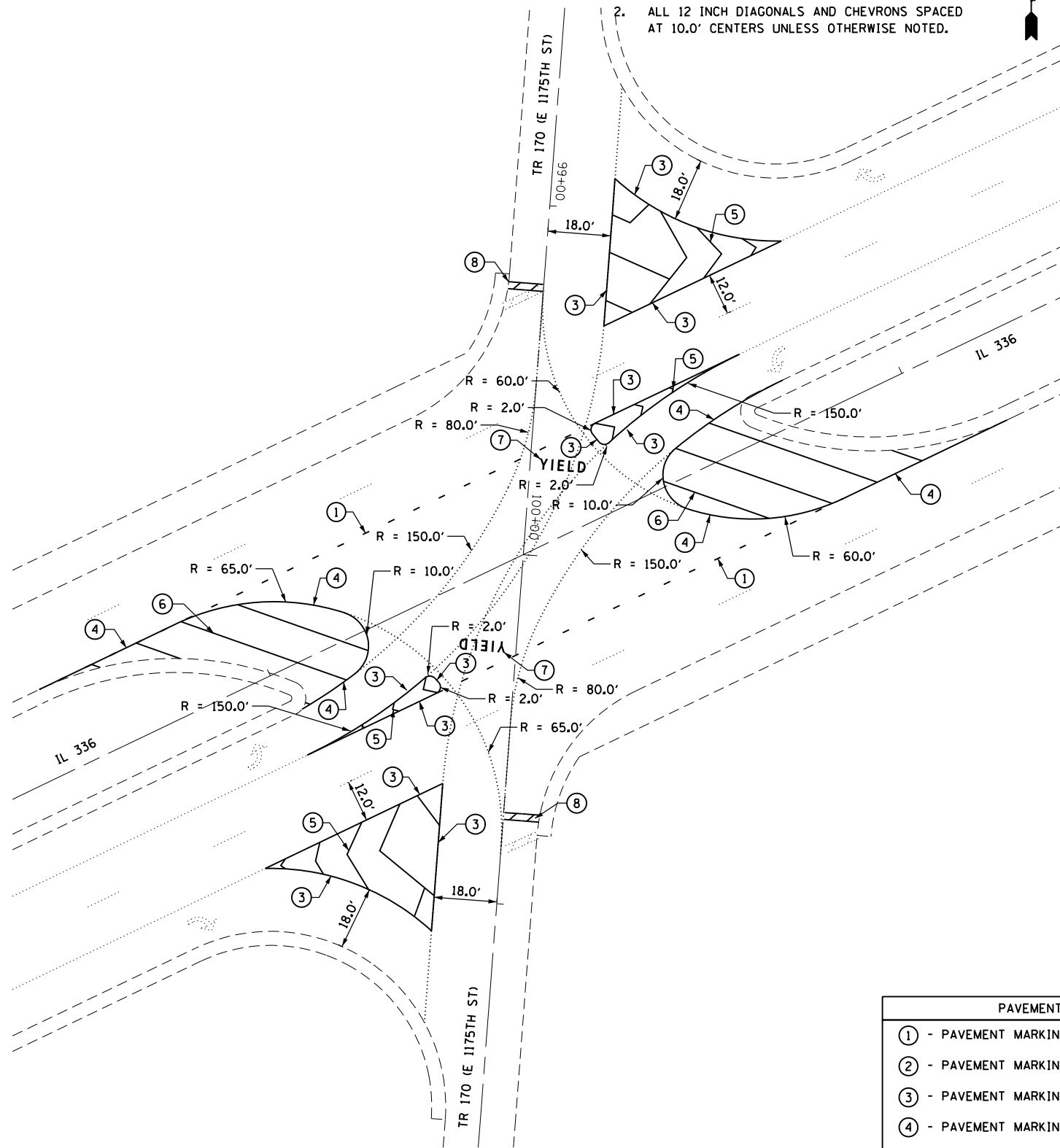
**STATE OF ILLINOIS  
DEPARTMENT OF TRANSPORTATION**

<b>IL 336 - ADAMS COUNTY PAVEMENT MARKING IMPROVEMENTS</b>			
SCALE: 1" = 20'	SHEET	OF SHEETS	STA. TO STA.

F.A. RTE.	SECTION	COUNTY	TOTAL SHEETS	SHEET NO.
	**		45	10
CONTRACT NO. 72F58				
ILLINOIS FED. AID PROJECT				

NOTES:

1. ALL PAVEMENT MARKING SHALL BE MODIFIED URETHANE UNLESS OTHERWISE NOTED.
2. ALL 12 INCH DIAGONALS AND CHEVRONS SPACED AT 10.0' CENTERS UNLESS OTHERWISE NOTED.

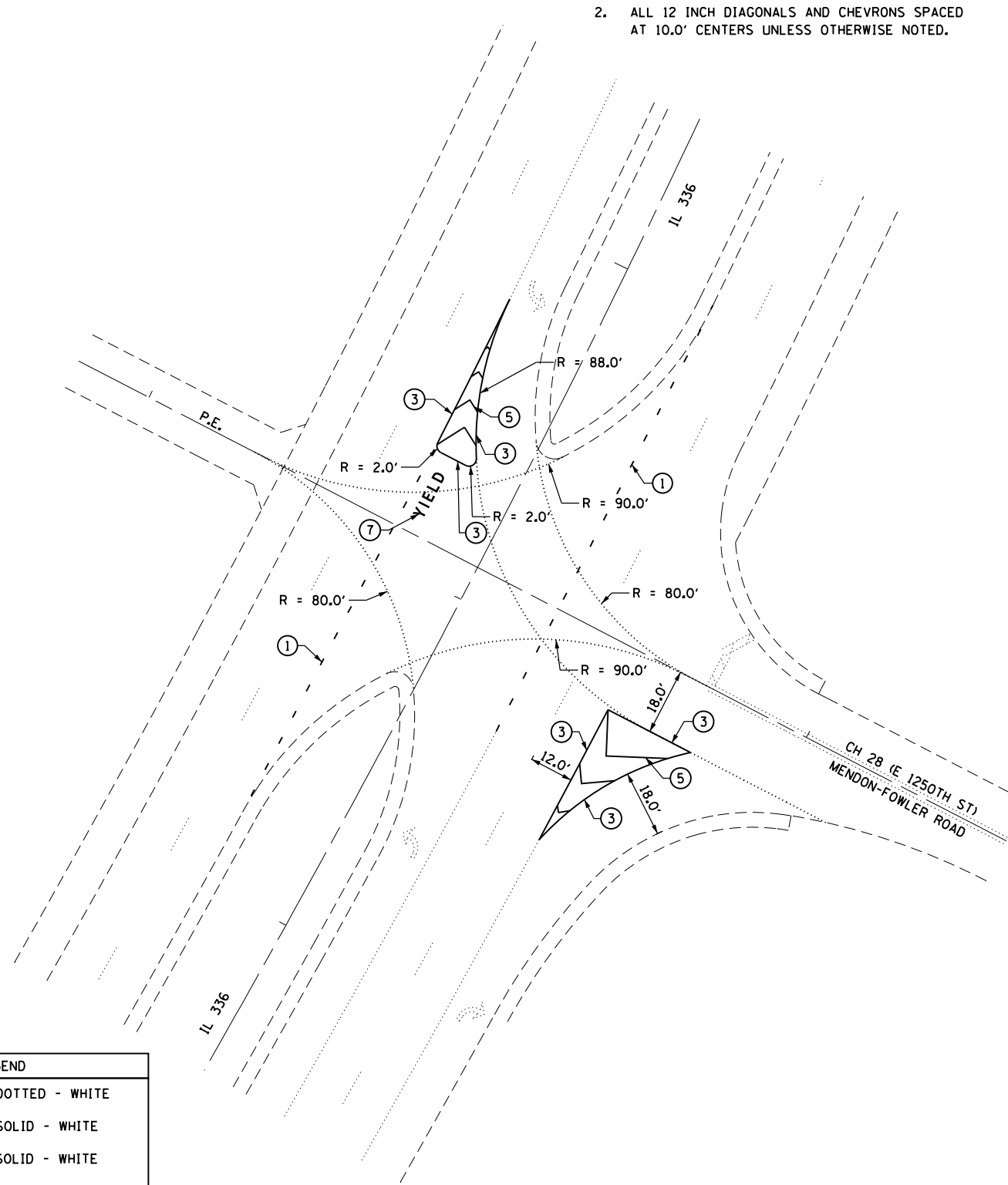


IL 336 & TR 170 /E 1175TH ST  
PLAN VIEW

PAVEMENT MARKING LEGEND	
①	- PAVEMENT MARKING - LINE 6" DOTTED - WHITE
②	- PAVEMENT MARKING - LINE 6" SOLID - WHITE
③	- PAVEMENT MARKING - LINE 8" SOLID - WHITE
④	- PAVEMENT MARKING - LINE 8" SOLID - YELLOW
⑤	- PAVEMENT MARKING - LINE 12" SOLID - WHITE
⑥	- PAVEMENT MARKING - LINE 12" SOLID - YELLOW
⑦	- PAVEMENT MARKING - LETTERS AND SYMBOLS
⑧	- PAVEMENT MARKING - LINE 24" SOLID - WHITE

NOTES:

1. ALL PAVEMENT MARKING SHALL BE MODIFIED URETHANE UNLESS OTHERWISE NOTED.
2. ALL 12 INCH DIAGONALS AND CHEVRONS SPACED AT 10.0' CENTERS UNLESS OTHERWISE NOTED.



IL 336 & CH 28 /MENDON FOWLER ROAD /E 1250TH ST  
PLAN VIEW

FILE NAME =	USER NAME = sparksgw	DESIGNED -	REVISED -
c:\pwork\pwork\sparksgw\0309492\0672\F58-shr_IL_336.dgn		DRAWN -	REVISED -
	PLOT SCALE = 48.0' / in.	CHECKED -	REVISED -
	PLOT DATE = Oct-18-2012 02:46:34PM	DATE -	REVISED -

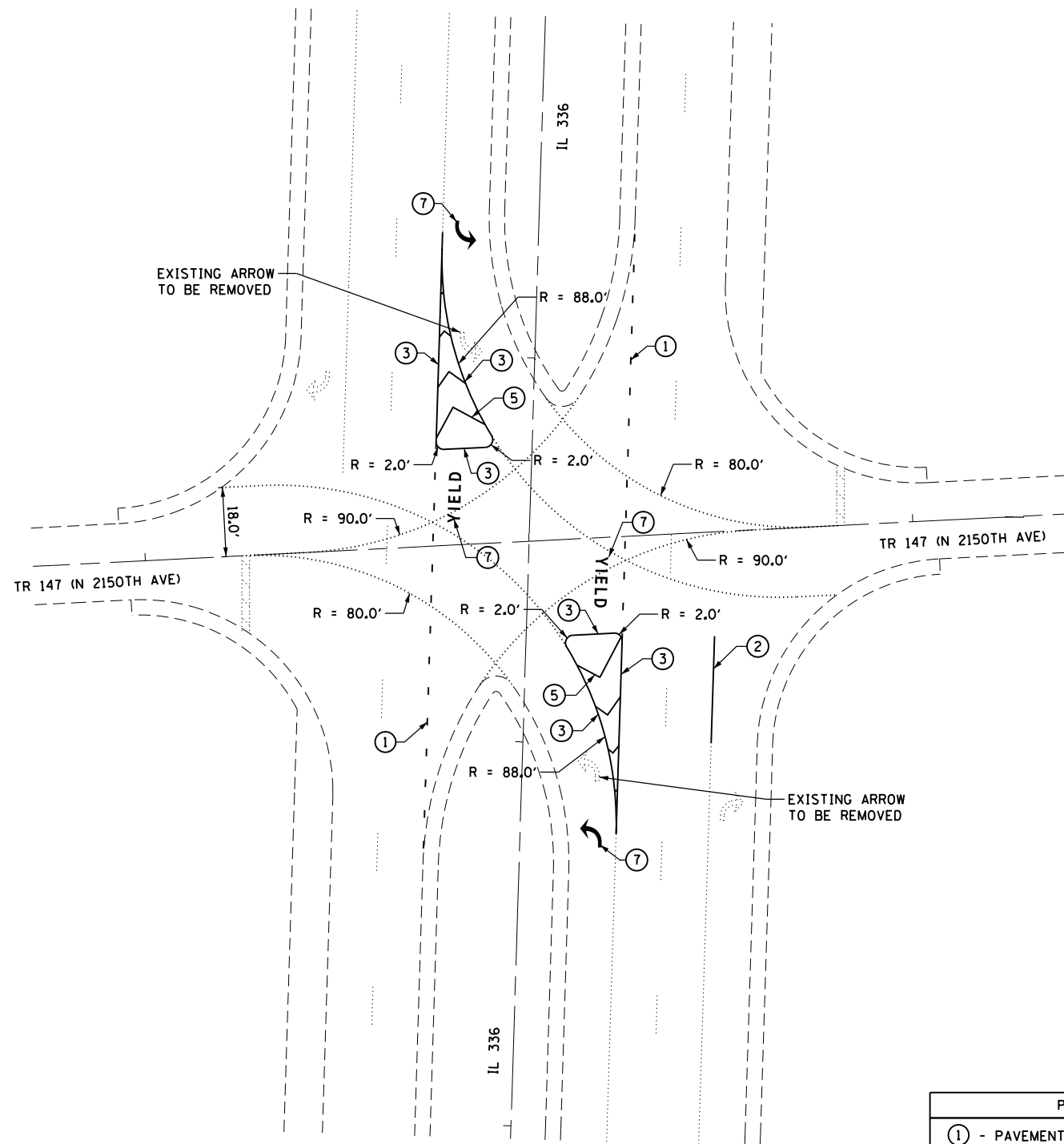
STATE OF ILLINOIS  
DEPARTMENT OF TRANSPORTATION

IL 336 - ADAMS COUNTY PAVEMENT MARKING IMPROVEMENTS			
SCALE: 1" = 20'	SHEET	OF SHEETS	STA. TO STA.

F.A. RTE.	SECTION	COUNTY	TOTAL SHEETS	SHEET NO.
	**		45	11
CONTRACT NO. 72F58				
ILLINOIS FED. AID PROJECT				

NOTES:

1. ALL PAVEMENT MARKING SHALL BE MODIFIED URETHANE UNLESS OTHERWISE NOTED.
2. ALL 12 INCH DIAGONALS AND CHEVRONS SPACED AT 10.0' CENTERS UNLESS OTHERWISE NOTED.

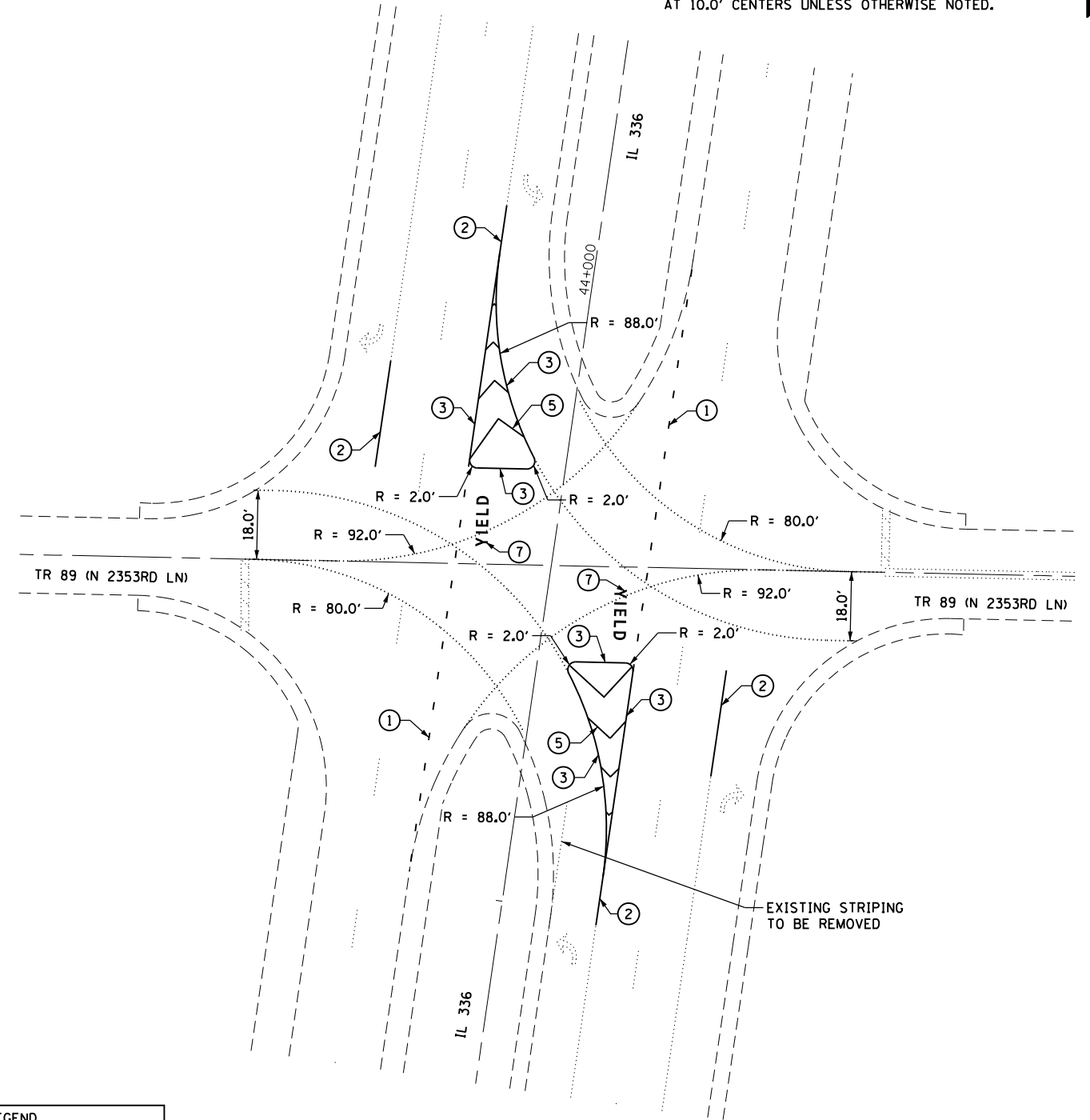


**IL 336 & TR 147 /N 2150TH AVE  
PLAN VIEW**

PAVEMENT MARKING LEGEND	
①	- PAVEMENT MARKING - LINE 6" DOTTED - WHITE
②	- PAVEMENT MARKING - LINE 6" SOLID - WHITE
③	- PAVEMENT MARKING - LINE 8" SOLID - WHITE
④	- PAVEMENT MARKING - LINE 8" SOLID - YELLOW
⑤	- PAVEMENT MARKING - LINE 12" SOLID - WHITE
⑥	- PAVEMENT MARKING - LINE 12" SOLID - YELLOW
⑦	- PAVEMENT MARKING - LETTERS AND SYMBOLS

NOTES:

1. ALL PAVEMENT MARKING SHALL BE MODIFIED URETHANE UNLESS OTHERWISE NOTED.
2. ALL 12 INCH DIAGONALS AND CHEVRONS SPACED AT 10.0' CENTERS UNLESS OTHERWISE NOTED.



**IL 336 & TR 89 /N 2353RD LN  
PLAN VIEW**

FILE NAME =	USER NAME = sparksgw	DESIGNED -	REVISED -
ct:\pw\work\p\dot\sparksgw\10309492\0672\F58-sh.t_IL_336.dgn		DRAWN -	REVISED -
	PLOT SCALE = 48.0' / in.	CHECKED -	REVISED -
	PLOT DATE = Oct-18-2012 02:46:35PM	DATE -	REVISED -

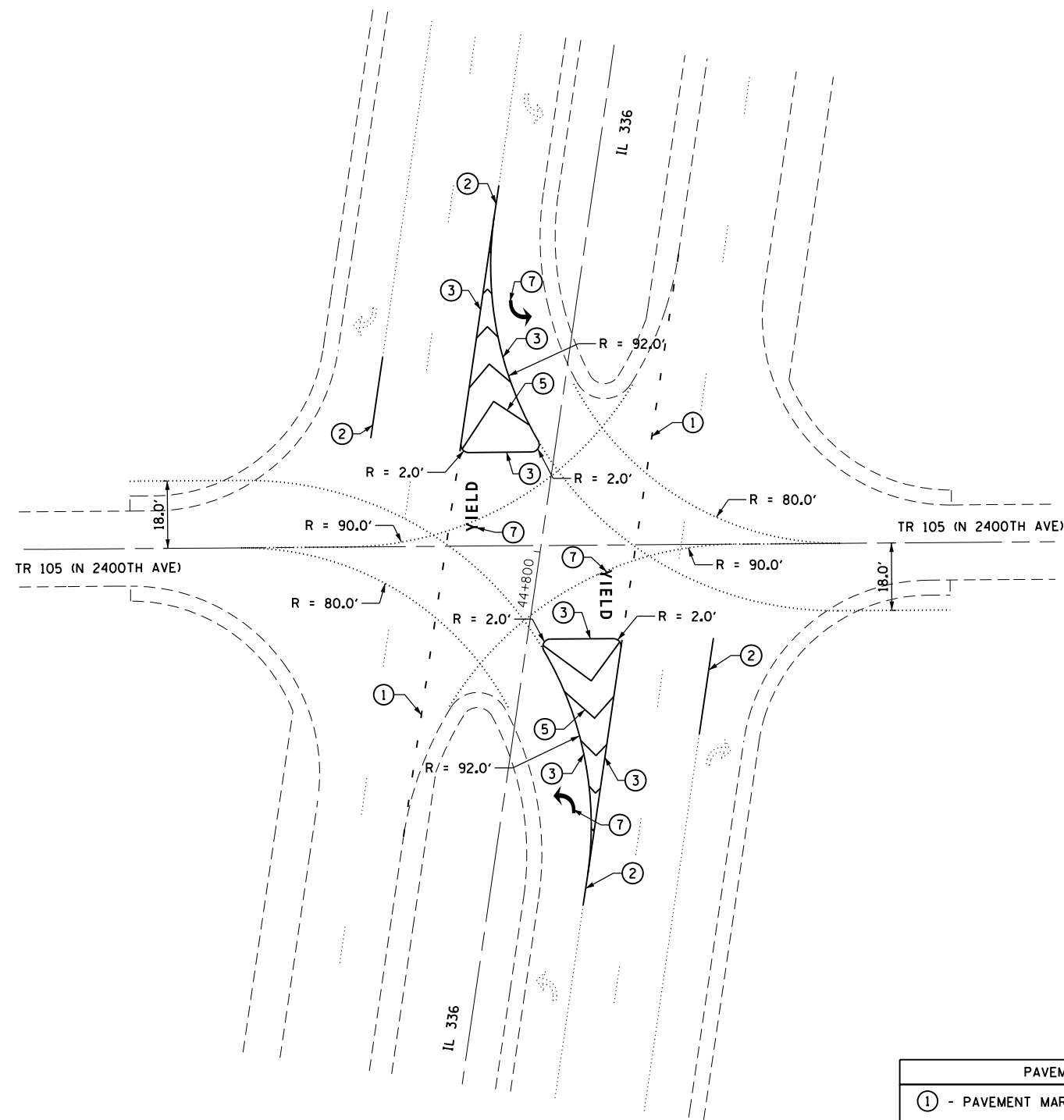
**STATE OF ILLINOIS  
DEPARTMENT OF TRANSPORTATION**

<b>IL 336 - ADAMS COUNTY PAVEMENT MARKING IMPROVEMENTS</b>			
SCALE: 1" = 20'	SHEET	OF SHEETS	STA. TO STA.

F.A. RTE.	SECTION	COUNTY	TOTAL SHEETS	SHEET NO.
	**		45	12
CONTRACT NO. 72F58				
ILLINOIS FED. AID PROJECT				

NOTES:

1. ALL PAVEMENT MARKING SHALL BE MODIFIED URETHANE UNLESS OTHERWISE NOTED.
2. ALL 12 INCH DIAGONALS AND CHEVRONS SPACED AT 10.0' CENTERS UNLESS OTHERWISE NOTED.

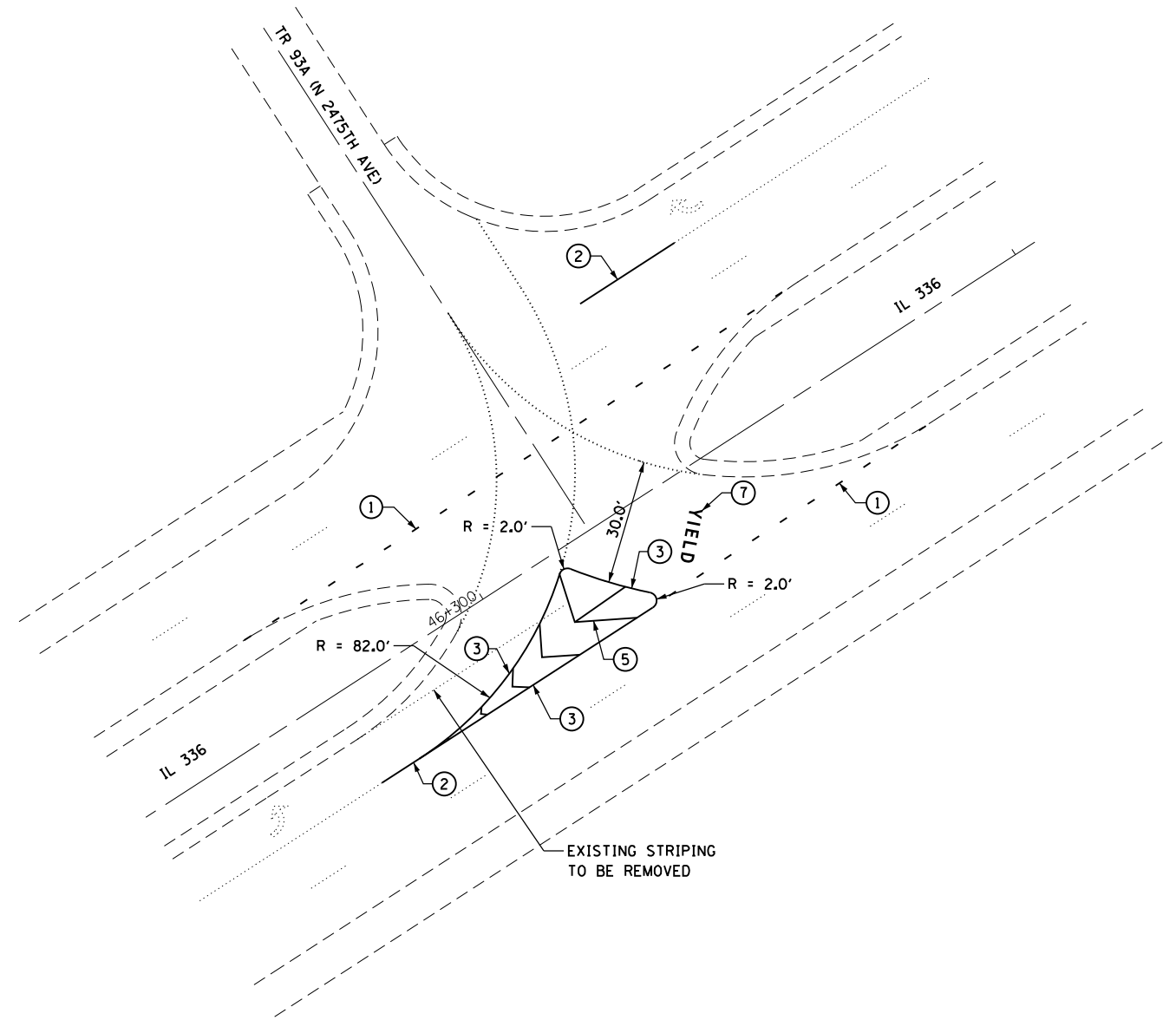


**IL 336 & TR 105 /N 2400TH AVE  
PLAN VIEW**

PAVEMENT MARKING LEGEND	
①	- PAVEMENT MARKING - LINE 6" DOTTED - WHITE
②	- PAVEMENT MARKING - LINE 6" SOLID - WHITE
③	- PAVEMENT MARKING - LINE 8" SOLID - WHITE
④	- PAVEMENT MARKING - LINE 8" SOLID - YELLOW
⑤	- PAVEMENT MARKING - LINE 12" SOLID - WHITE
⑥	- PAVEMENT MARKING - LINE 12" SOLID - YELLOW
⑦	- PAVEMENT MARKING - LETTERS AND SYMBOLS

NOTES:

1. ALL PAVEMENT MARKING SHALL BE MODIFIED URETHANE UNLESS OTHERWISE NOTED.
2. ALL 12 INCH DIAGONALS AND CHEVRONS SPACED AT 10.0' CENTERS UNLESS OTHERWISE NOTED.



**IL 336 & TR 93A /N 2475TH AVE  
PLAN VIEW**

FILE NAME =	USER NAME = sparksgw	DESIGNED -	REVISED -
ct:\pw\work\p\idot\sparksgw\10309492\0672\F58-sh.t_IL_336.dgn		DRAWN -	REVISED -
	PLOT SCALE = 40.0' / in.	CHECKED -	REVISED -
	PLOT DATE = Oct-18-2012 02:46:35PM	DATE -	REVISED -

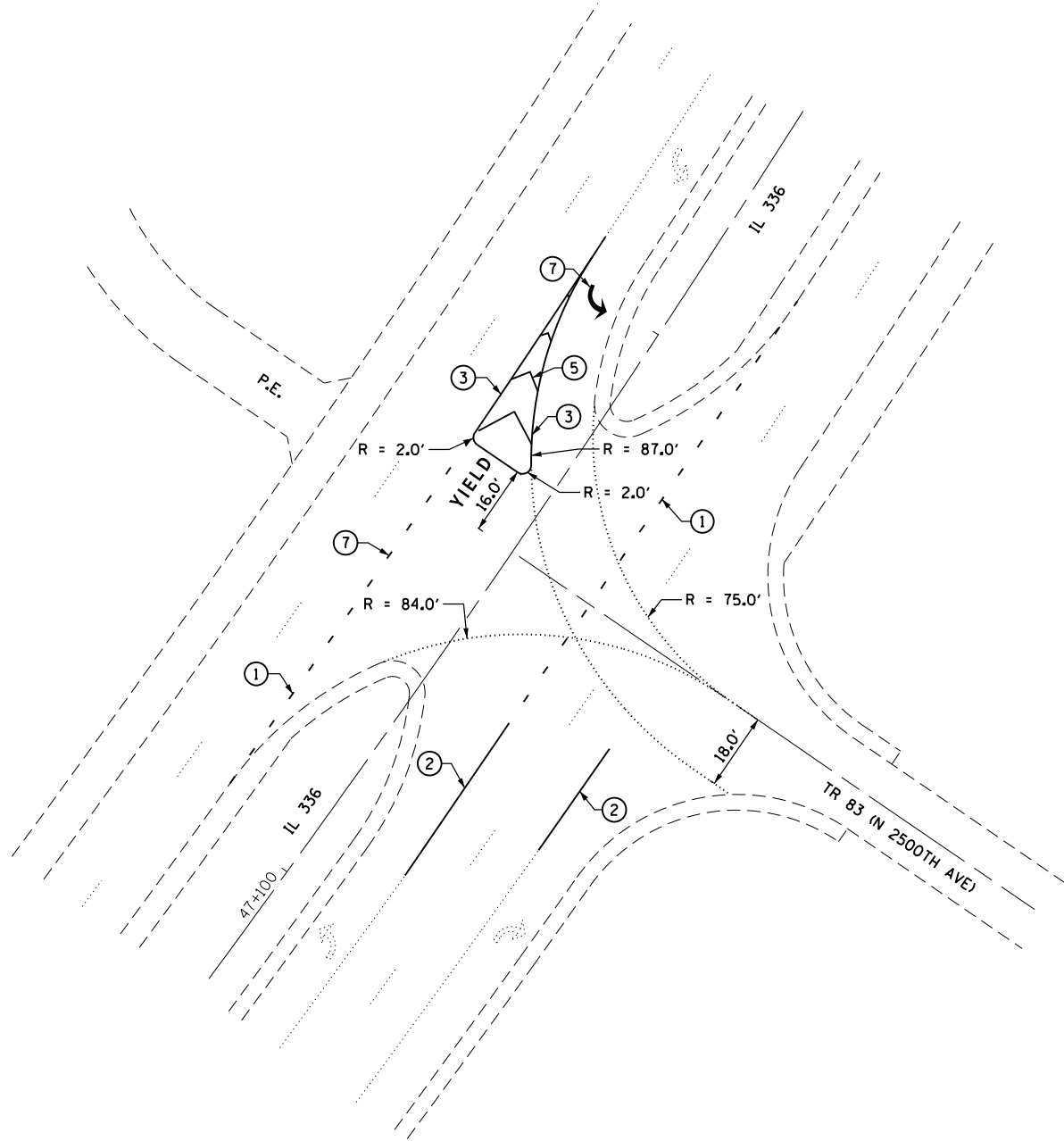
**STATE OF ILLINOIS  
DEPARTMENT OF TRANSPORTATION**

<b>IL 336 - ADAMS COUNTY PAVEMENT MARKING IMPROVEMENTS</b>			
SCALE: 1" = 20'	SHEET	OF SHEETS	STA. TO STA.

F.A. RTE.	SECTION	COUNTY	TOTAL SHEETS	SHEET NO.
VAR	**	-	45	13
CONTRACT NO. 72F58				

NOTES:

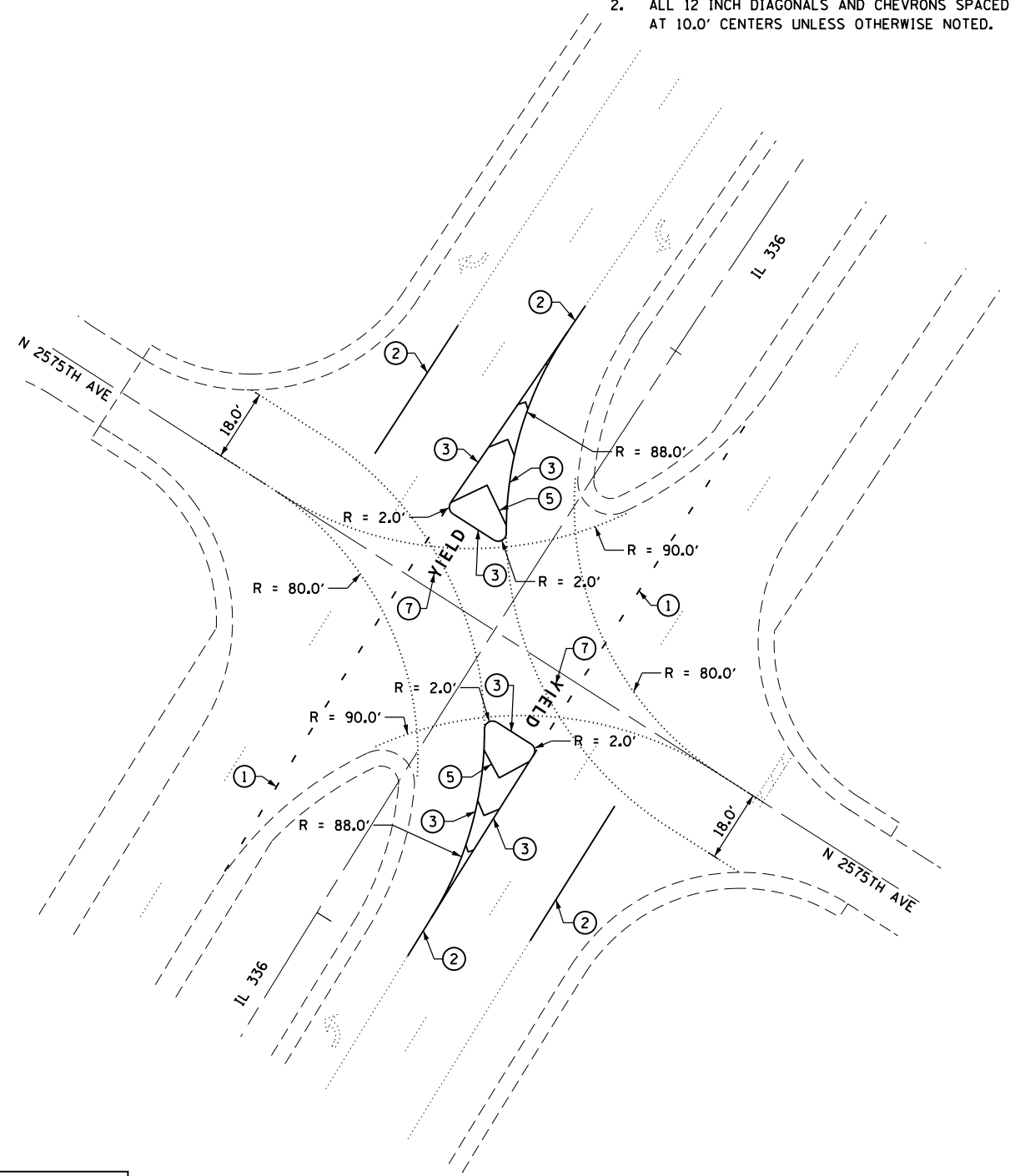
1. ALL PAVEMENT MARKING SHALL BE MODIFIED URETHANE UNLESS OTHERWISE NOTED.
2. ALL 12 INCH DIAGONALS AND CHEVRONS SPACED AT 10.0' CENTERS UNLESS OTHERWISE NOTED.



**IL 336 & TR 83 / N 2500TH AVE**  
**PLAN VIEW**

NOTES:

1. ALL PAVEMENT MARKING SHALL BE MODIFIED URETHANE UNLESS OTHERWISE NOTED.
2. ALL 12 INCH DIAGONALS AND CHEVRONS SPACED AT 10.0' CENTERS UNLESS OTHERWISE NOTED.



**IL 336 & N 2575TH AVENUE**  
**PLAN VIEW**

PAVEMENT MARKING LEGEND	
①	- PAVEMENT MARKING - LINE 6" DOTTED - WHITE
②	- PAVEMENT MARKING - LINE 6" SOLID - WHITE
③	- PAVEMENT MARKING - LINE 8" SOLID - WHITE
④	- PAVEMENT MARKING - LINE 8" SOLID - YELLOW
⑤	- PAVEMENT MARKING - LINE 12" SOLID - WHITE
⑥	- PAVEMENT MARKING - LINE 12" SOLID - YELLOW
⑦	- PAVEMENT MARKING - LETTERS AND SYMBOLS

FILE NAME =	USER NAME = sparksgw	DESIGNED -	REVISED -
ct:\pw\work\p\idot\sparksgw\0309492\0672\F58-sh.t_IL_336.dgn		DRAWN -	REVISED -
	PLOT SCALE = 48.0' / in.	CHECKED -	REVISED -
	PLOT DATE = Oct-18-2012 02:46:36PM	DATE -	REVISED -

**STATE OF ILLINOIS**  
**DEPARTMENT OF TRANSPORTATION**

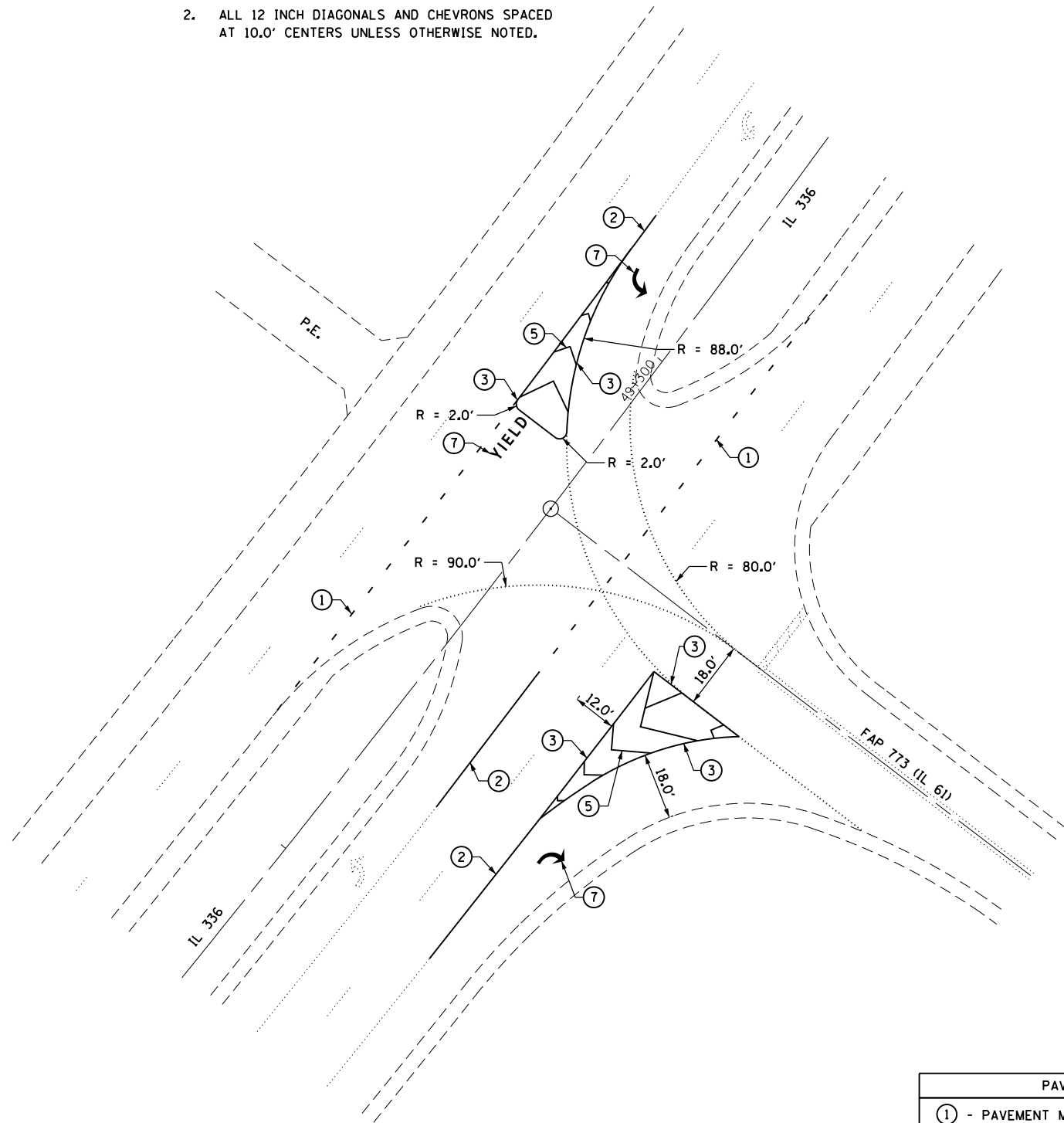
**IL 336 - ADAMS COUNTY**  
**PAVEMENT MARKING IMPROVEMENTS**

SCALE: 1" = 20' SHEET OF SHEETS STA. TO STA.

F.A. RTE.	SECTION	COUNTY	TOTAL SHEETS	SHEET NO.
	**	*	45	14
			CONTRACT NO. 72F58	

NOTES:

1. ALL PAVEMENT MARKING SHALL BE MODIFIED URETHANE UNLESS OTHERWISE NOTED.
2. ALL 12 INCH DIAGONALS AND CHEVRONS SPACED AT 10.0' CENTERS UNLESS OTHERWISE NOTED.

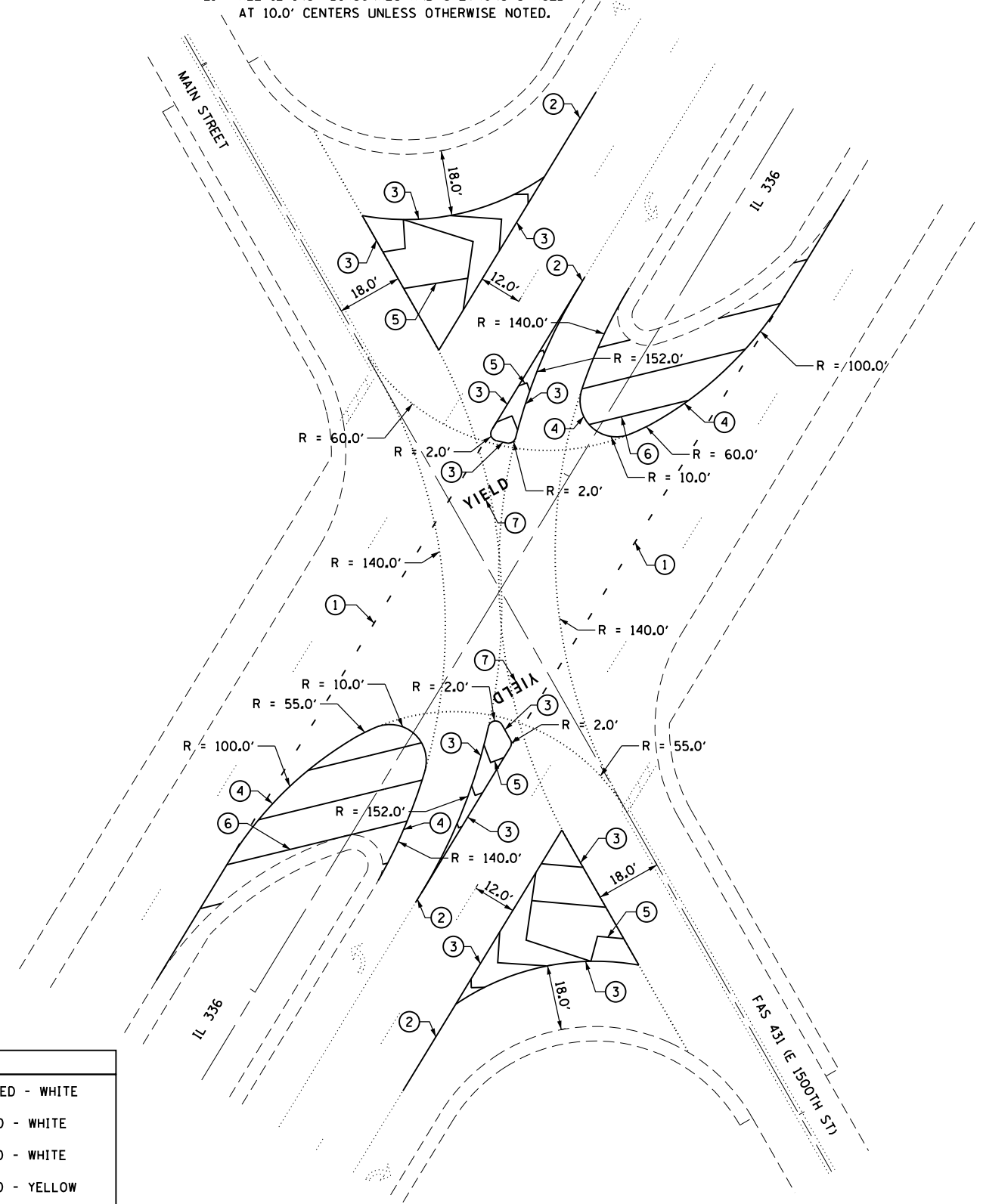


**IL 336 & FAP 773 /IL 61  
PLAN VIEW**

PAVEMENT MARKING LEGEND	
①	- PAVEMENT MARKING - LINE 6" DOTTED - WHITE
②	- PAVEMENT MARKING - LINE 6" SOLID - WHITE
③	- PAVEMENT MARKING - LINE 8" SOLID - WHITE
④	- PAVEMENT MARKING - LINE 8" SOLID - YELLOW
⑤	- PAVEMENT MARKING - LINE 12" SOLID - WHITE
⑥	- PAVEMENT MARKING - LINE 12" SOLID - YELLOW
⑦	- PAVEMENT MARKING - LETTERS AND SYMBOLS

NOTES:

1. ALL PAVEMENT MARKING SHALL BE MODIFIED URETHANE UNLESS OTHERWISE NOTED.
2. ALL 12 INCH DIAGONALS AND CHEVRONS SPACED AT 10.0' CENTERS UNLESS OTHERWISE NOTED.



**IL 336 & FAS 431/E 1500TH ST  
PLAN VIEW**

FILE NAME =	USER NAME = sparksgw	DESIGNED -	REVISED -
ct:\pw\work\p\idot\sparksgw\10309492\0672\F58-sh.t_IL_336.dgn		DRAWN -	REVISED -
	PLOT SCALE = 48.0' / in.	CHECKED -	REVISED -
	PLOT DATE = Oct-18-2012 02:46:36PM	DATE -	REVISED -

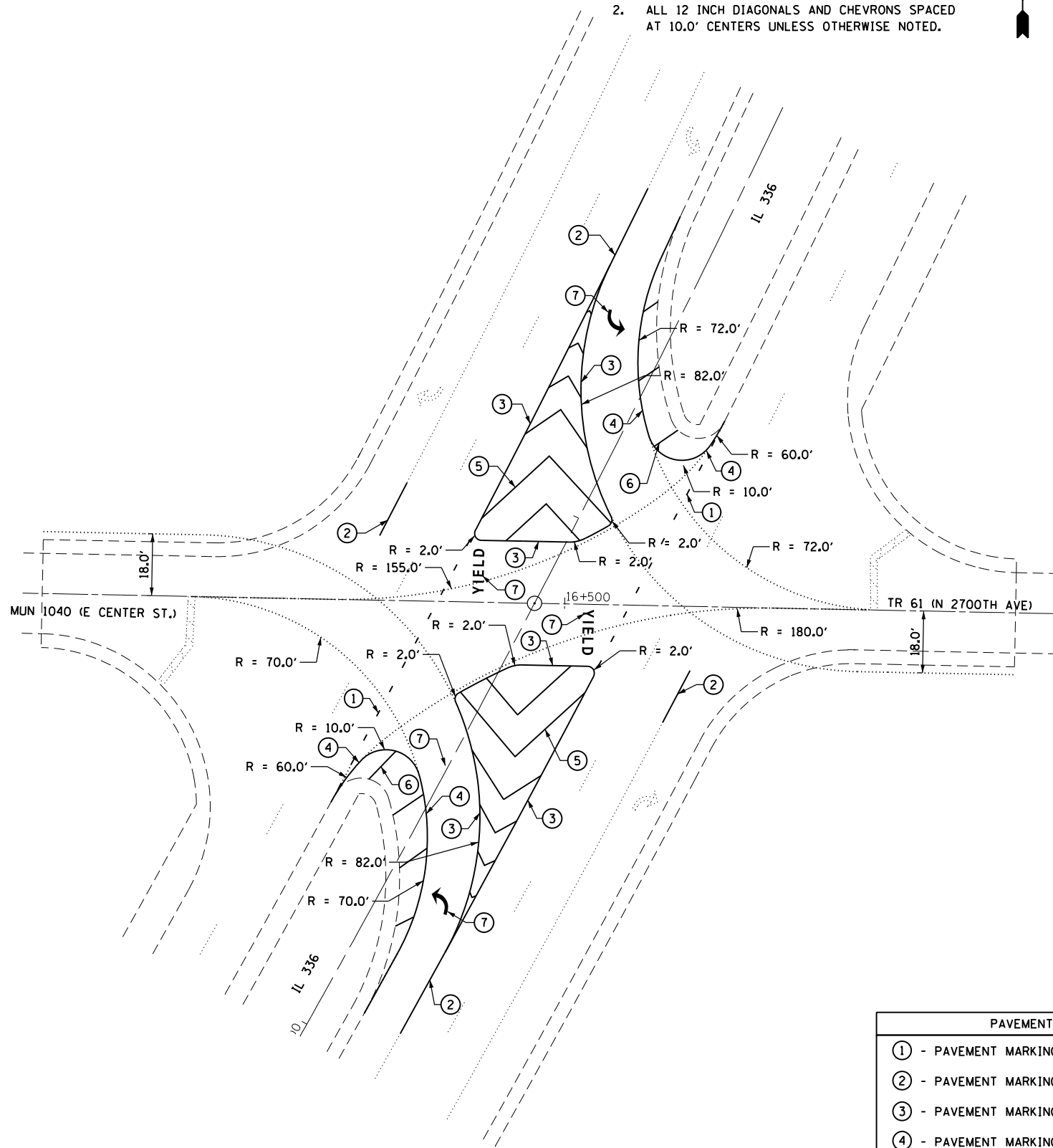
**STATE OF ILLINOIS  
DEPARTMENT OF TRANSPORTATION**

<b>IL 336 - ADAMS COUNTY PAVEMENT MARKING IMPROVEMENTS</b>			
SCALE: 1" = 20'	SHEET	OF SHEETS	STA. TO STA.

F.A. RTE.	SECTION	COUNTY	TOTAL SHEETS	SHEET NO.
	**		45	15
CONTRACT NO. 72F58				

NOTES:

1. ALL PAVEMENT MARKING SHALL BE MODIFIED URETHANE UNLESS OTHERWISE NOTED.
2. ALL 12 INCH DIAGONALS AND CHEVRONS SPACED AT 10.0' CENTERS UNLESS OTHERWISE NOTED.

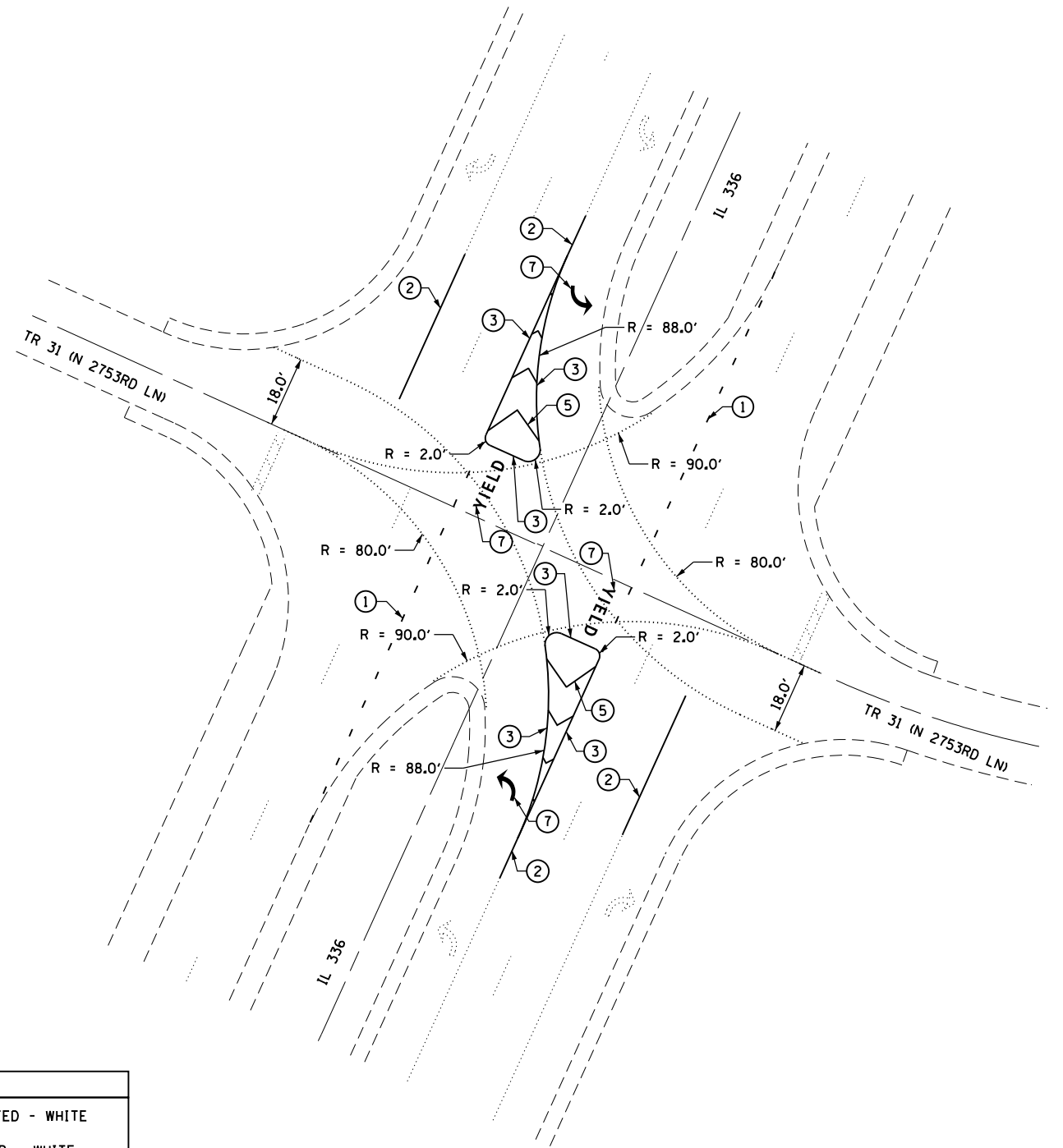


**IL 336 & TR 61/N 2700TH AVE & MUN 1040 /E CENTER ST  
PLAN VIEW**

PAVEMENT MARKING LEGEND	
①	- PAVEMENT MARKING - LINE 6" DOTTED - WHITE
②	- PAVEMENT MARKING - LINE 6" SOLID - WHITE
③	- PAVEMENT MARKING - LINE 8" SOLID - WHITE
④	- PAVEMENT MARKING - LINE 8" SOLID - YELLOW
⑤	- PAVEMENT MARKING - LINE 12" SOLID - WHITE
⑥	- PAVEMENT MARKING - LINE 12" SOLID - YELLOW
⑦	- PAVEMENT MARKING - LETTERS AND SYMBOLS

NOTES:

1. ALL PAVEMENT MARKING SHALL BE MODIFIED URETHANE UNLESS OTHERWISE NOTED.
2. ALL 12 INCH DIAGONALS AND CHEVRONS SPACED AT 10.0' CENTERS UNLESS OTHERWISE NOTED.



**IL 336 & TR 31/N 2753RD LN  
PLAN VIEW**

FILE NAME =	USER NAME = sparksgw	DESIGNED -	REVISED -
ct:\pw\work\p\idot\sparksgw\0309492\0672\F58-sht_IL_336.dgn		DRAWN -	REVISED -
	PLOT SCALE = 48.0' / in.	CHECKED -	REVISED -
	PLOT DATE = Oct-18-2012 02:46:36PM	DATE -	REVISED -

**STATE OF ILLINOIS  
DEPARTMENT OF TRANSPORTATION**

**IL 336 - ADAMS COUNTY  
PAVEMENT MARKING IMPROVEMENTS**

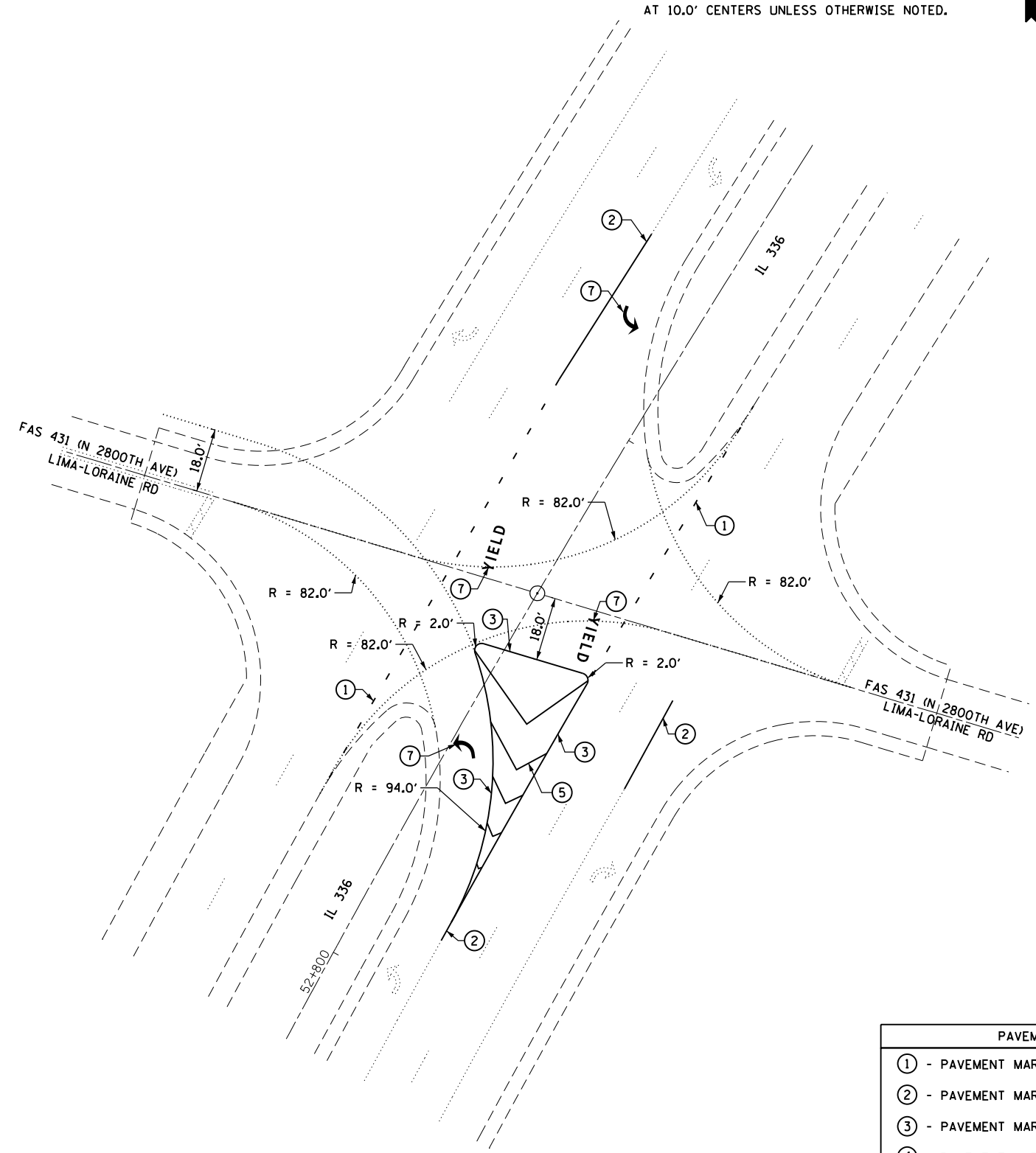
SCALE: 1" = 20' SHEET OF SHEETS STA. TO STA.

F.A. RTE.	SECTION	COUNTY	TOTAL SHEETS	SHEET NO.
	**		45	16
			CONTRACT NO. 72F58	
ILLINOIS FED. AID PROJECT				



NOTES:

1. ALL PAVEMENT MARKING SHALL BE MODIFIED URETHANE UNLESS OTHERWISE NOTED.
2. ALL 12 INCH DIAGONALS AND CHEVRONS SPACED AT 10.0' CENTERS UNLESS OTHERWISE NOTED.

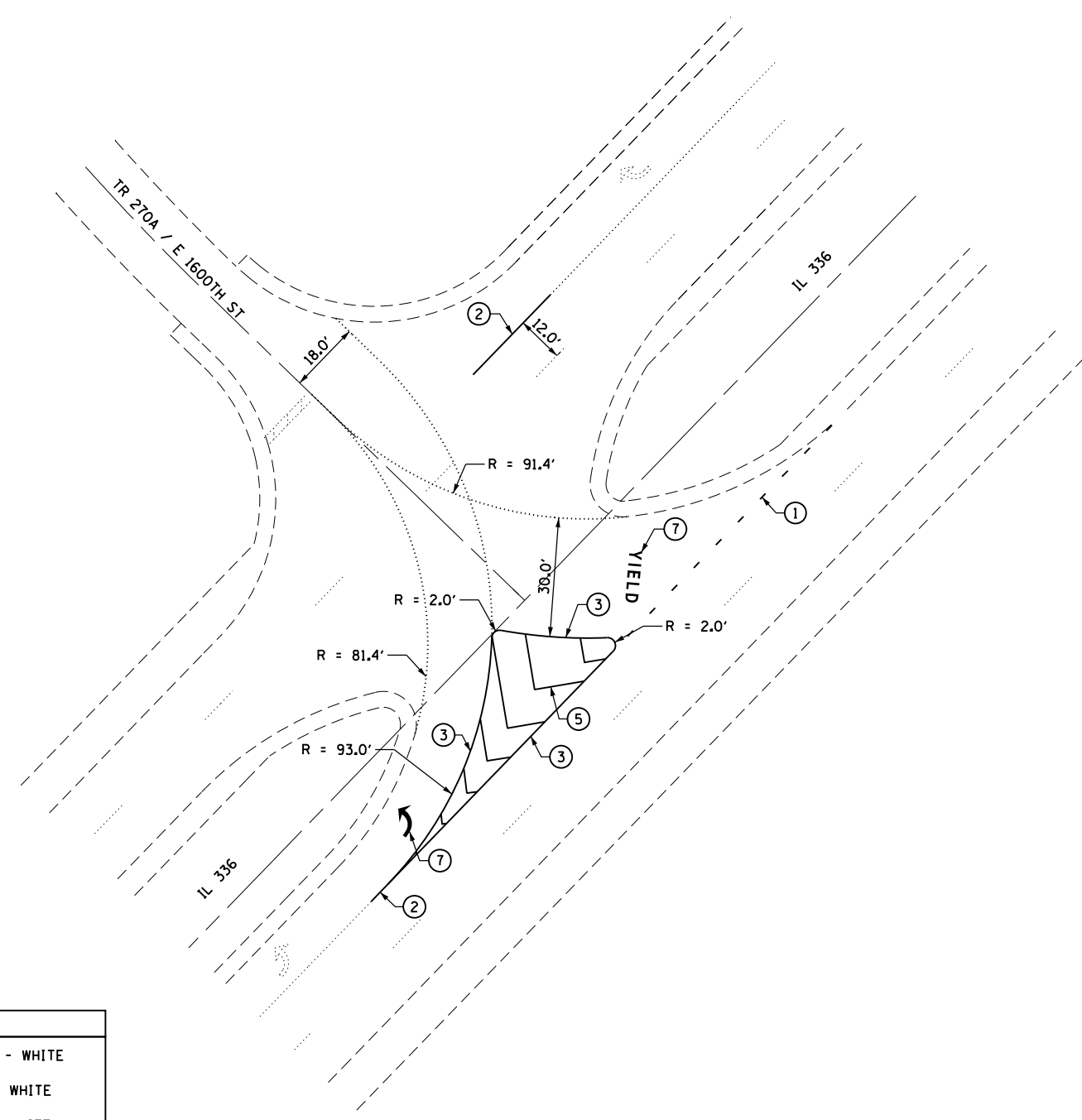


**IL 336 & FAS 431/CH 2 /LIMA-LORAIN ROAD /N 2800TH AVE  
PLAN VIEW**

PAVEMENT MARKING LEGEND	
①	- PAVEMENT MARKING - LINE 6" DOTTED - WHITE
②	- PAVEMENT MARKING - LINE 6" SOLID - WHITE
③	- PAVEMENT MARKING - LINE 8" SOLID - WHITE
④	- PAVEMENT MARKING - LINE 8" SOLID - YELLOW
⑤	- PAVEMENT MARKING - LINE 12" SOLID - WHITE
⑥	- PAVEMENT MARKING - LINE 12" SOLID - YELLOW
⑦	- PAVEMENT MARKING - LETTERS AND SYMBOLS

NOTES:

1. ALL PAVEMENT MARKING SHALL BE MODIFIED URETHANE UNLESS OTHERWISE NOTED.
2. ALL 12 INCH DIAGONALS AND CHEVRONS SPACED AT 10.0' CENTERS UNLESS OTHERWISE NOTED.



**IL 336 & TR 270A /E 1600TH ST  
PLAN VIEW**

FILE NAME =	USER NAME = sparksgw	DESIGNED -	REVISED -
ct:\pw\work\p\dot\sparksgw\10309492\0672\F58-sh.t_IL_336.dgn		DRAWN -	REVISED -
	PLOT SCALE = 48.0' / in.	CHECKED -	REVISED -
	PLOT DATE = Oct-18-2012 02:46:37PM	DATE -	REVISED -

**STATE OF ILLINOIS  
DEPARTMENT OF TRANSPORTATION**

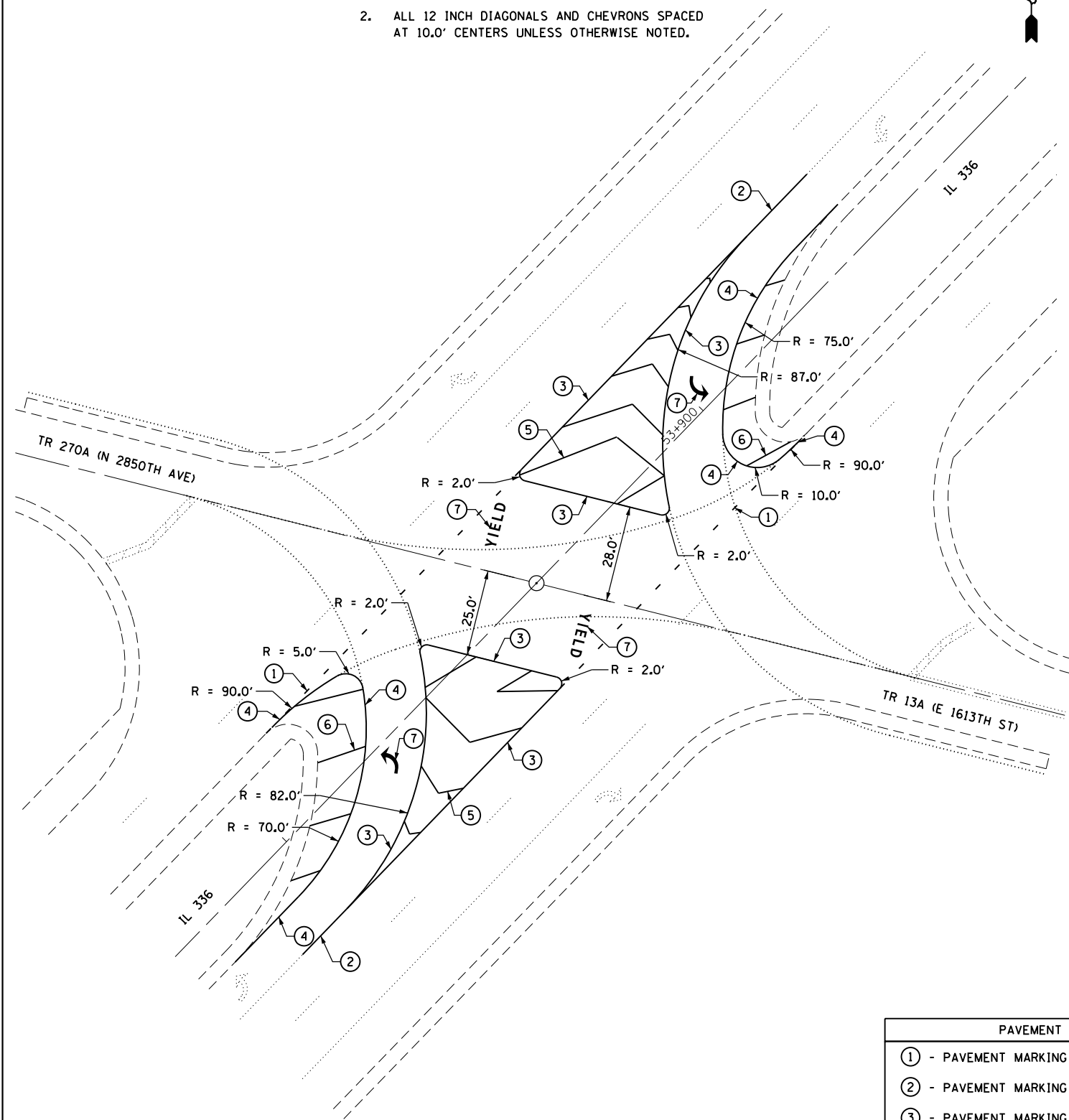
**IL 336 - ADAMS COUNTY  
PAVEMENT MARKING IMPROVEMENTS**

SCALE: 1" = 20' SHEET OF SHEETS STA. TO STA.

F.A. RTE.	SECTION	COUNTY	TOTAL SHEETS	SHEET NO.
	**	-	45	17
			CONTRACT NO. 72F58	
ILLINOIS FED. AID PROJECT				

NOTES:

1. ALL PAVEMENT MARKING SHALL BE MODIFIED URETHANE UNLESS OTHERWISE NOTED.
2. ALL 12 INCH DIAGONALS AND CHEVRONS SPACED AT 10.0' CENTERS UNLESS OTHERWISE NOTED.

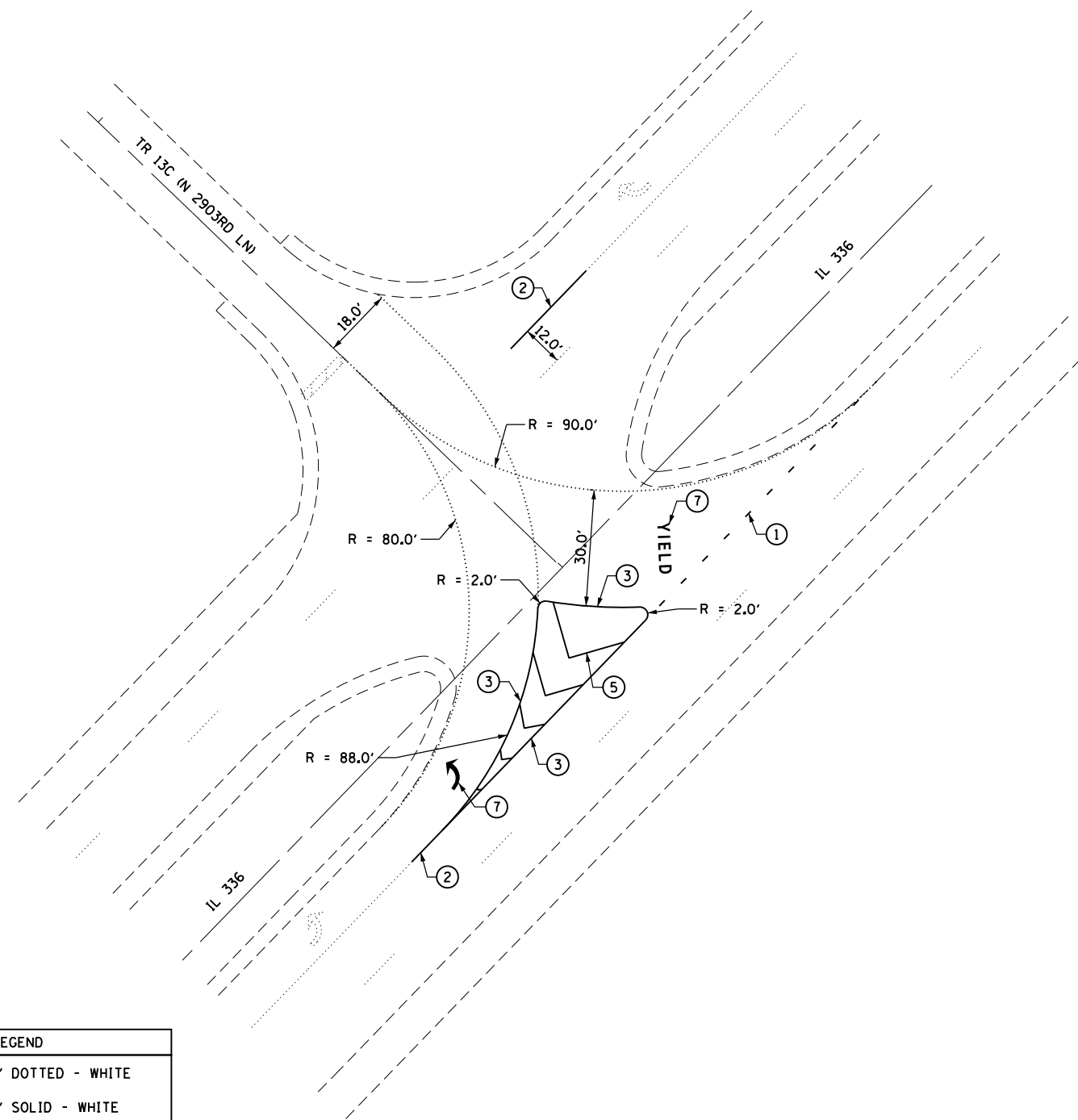


IL 336 & TR 270A /N 2850TH AVE & TR 13A /E 1613TH ST  
PLAN VIEW

PAVEMENT MARKING LEGEND	
①	- PAVEMENT MARKING - LINE 6" DOTTED - WHITE
②	- PAVEMENT MARKING - LINE 6" SOLID - WHITE
③	- PAVEMENT MARKING - LINE 8" SOLID - WHITE
④	- PAVEMENT MARKING - LINE 8" SOLID - YELLOW
⑤	- PAVEMENT MARKING - LINE 12" SOLID - WHITE
⑥	- PAVEMENT MARKING - LINE 12" SOLID - YELLOW
⑦	- PAVEMENT MARKING - LETTERS AND SYMBOLS

NOTES:

1. ALL PAVEMENT MARKING SHALL BE MODIFIED URETHANE UNLESS OTHERWISE NOTED.
2. ALL 12 INCH DIAGONALS AND CHEVRONS SPACED AT 10.0' CENTERS UNLESS OTHERWISE NOTED.



IL 336 & TR 13C /N 2903RD LN  
PLAN VIEW

FILE NAME =	USER NAME = sparksgw	DESIGNED -	REVISED -
ct:\pw\work\p\idot\sparksgw\0309492\0672\F58-shr_IL_336.dgn		DRAWN -	REVISED -
	PLOT SCALE = 48.0' / in.	CHECKED -	REVISED -
	PLOT DATE = Oct-18-2012 02:46:37PM	DATE -	REVISED -

STATE OF ILLINOIS  
DEPARTMENT OF TRANSPORTATION

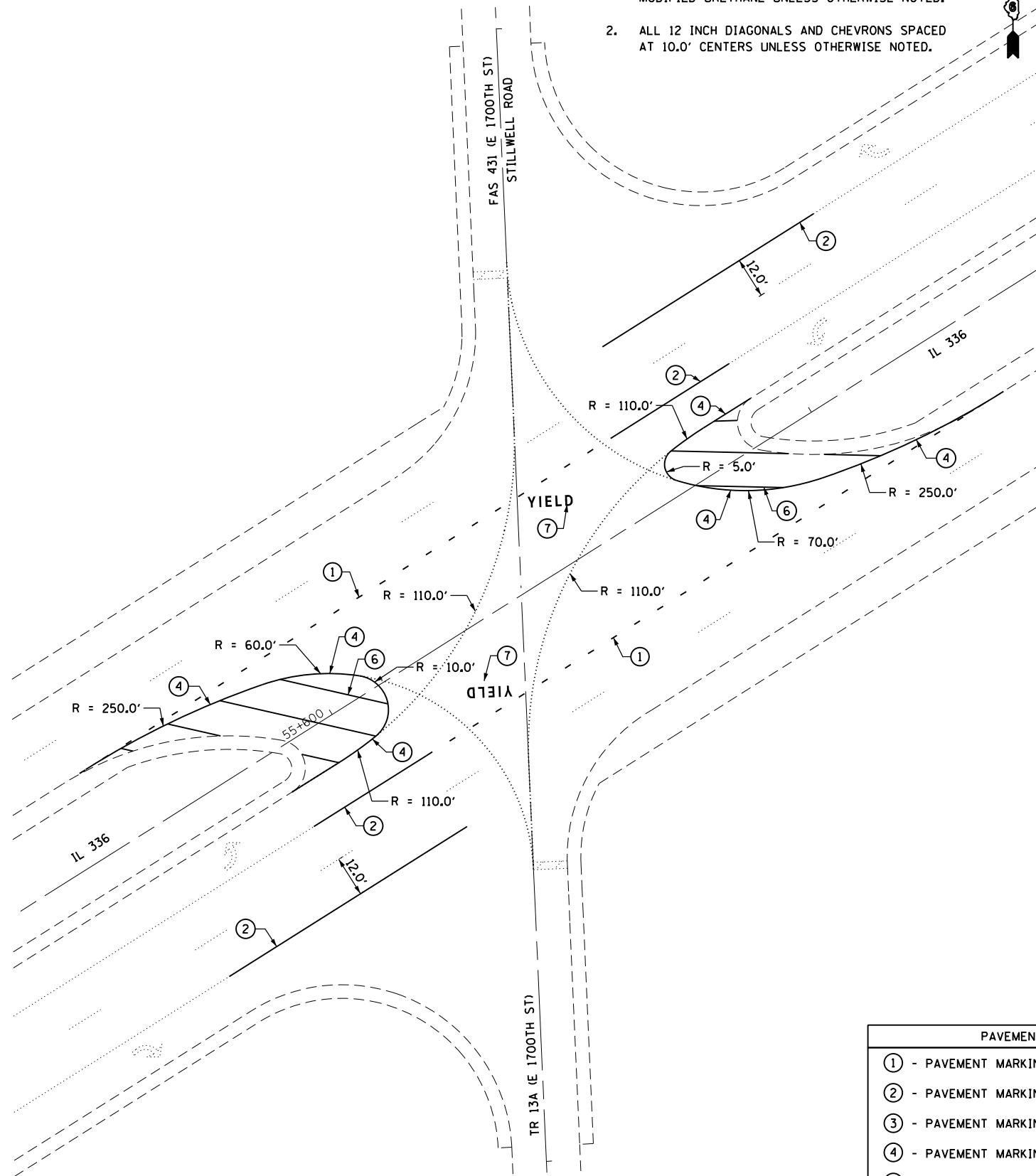
IL 336 - ADAMS COUNTY  
PAVEMENT MARKING IMPROVEMENTS

SCALE: 1" = 20' SHEET OF SHEETS STA. TO STA.

F.A. RTE.	SECTION	COUNTY	TOTAL SHEETS	SHEET NO.
	**	-	45	18
CONTRACT NO. 72F58				

NOTES:

1. ALL PAVEMENT MARKING SHALL BE MODIFIED URETHANE UNLESS OTHERWISE NOTED.
2. ALL 12 INCH DIAGONALS AND CHEVRONS SPACED AT 10.0' CENTERS UNLESS OTHERWISE NOTED.

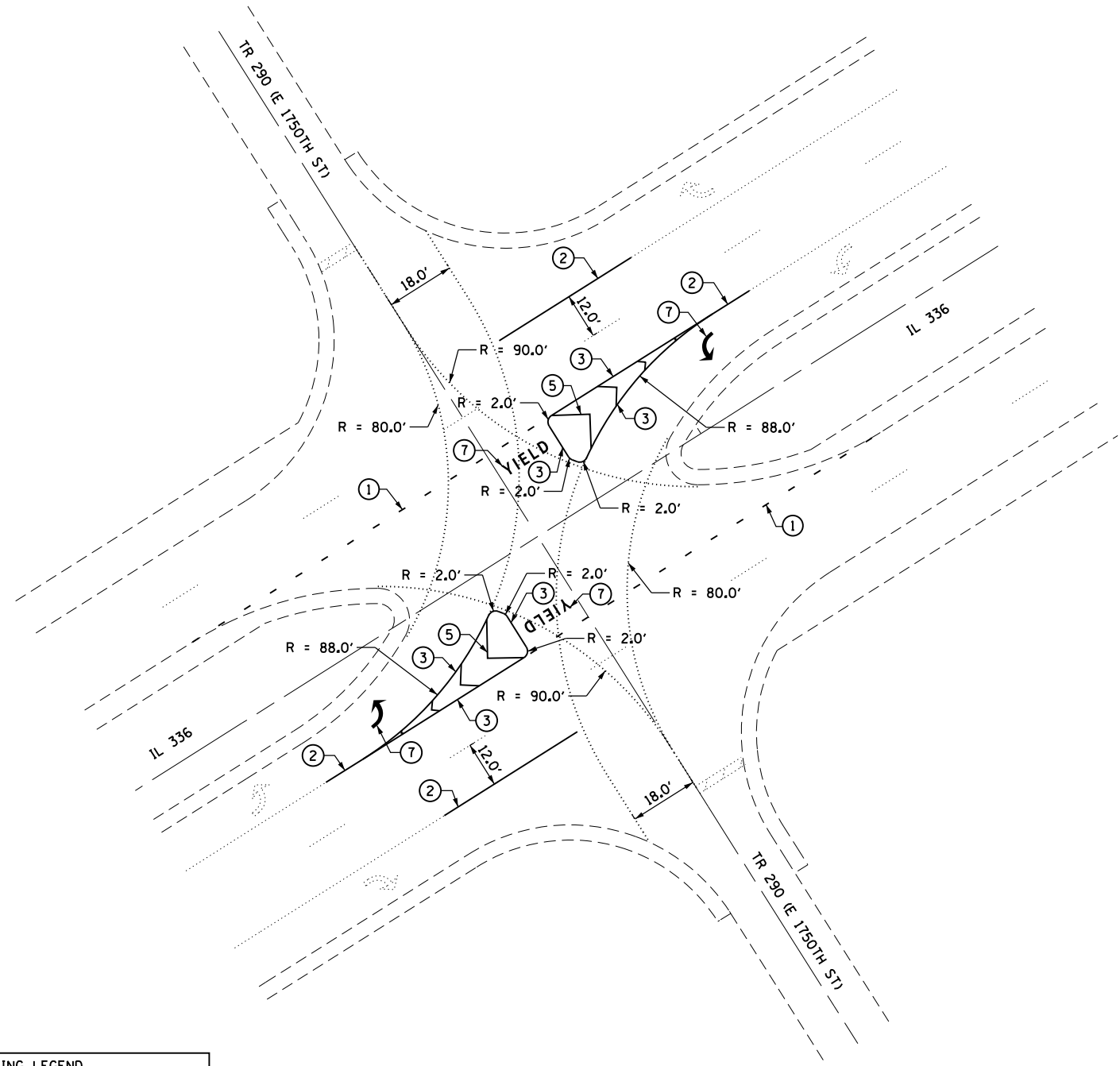


**IL 336 & FAS 431/STILLWELL ROAD /E 1700TH ST & TR 13A /E 1700TH ST  
PLAN VIEW**

PAVEMENT MARKING LEGEND	
①	- PAVEMENT MARKING - LINE 6" DOTTED - WHITE
②	- PAVEMENT MARKING - LINE 6" SOLID - WHITE
③	- PAVEMENT MARKING - LINE 8" SOLID - WHITE
④	- PAVEMENT MARKING - LINE 8" SOLID - YELLOW
⑤	- PAVEMENT MARKING - LINE 12" SOLID - WHITE
⑥	- PAVEMENT MARKING - LINE 12" SOLID - YELLOW
⑦	- PAVEMENT MARKING - LETTERS AND SYMBOLS

NOTES:

1. ALL PAVEMENT MARKING SHALL BE MODIFIED URETHANE UNLESS OTHERWISE NOTED.
2. ALL 12 INCH DIAGONALS AND CHEVRONS SPACED AT 10.0' CENTERS UNLESS OTHERWISE NOTED.



**IL 336 & TR 290 /E 1750TH ST  
PLAN VIEW**

FILE NAME =	USER NAME = sparksgw	DESIGNED -	REVISED -
et:\pw\work\p\idot\sparksgw\10309492\0672\F58-sh.t_IL_336.dgn		DRAWN -	REVISED -
	PLOT SCALE = 40.0' / in.	CHECKED -	REVISED -
	PLOT DATE = Oct-18-2012 02:46:38PM	DATE -	REVISED -

**STATE OF ILLINOIS  
DEPARTMENT OF TRANSPORTATION**

**IL 336 - ADAMS COUNTY  
PAVEMENT MARKING IMPROVEMENTS**

SCALE: 1" = 20' SHEET OF SHEETS STA. TO STA.

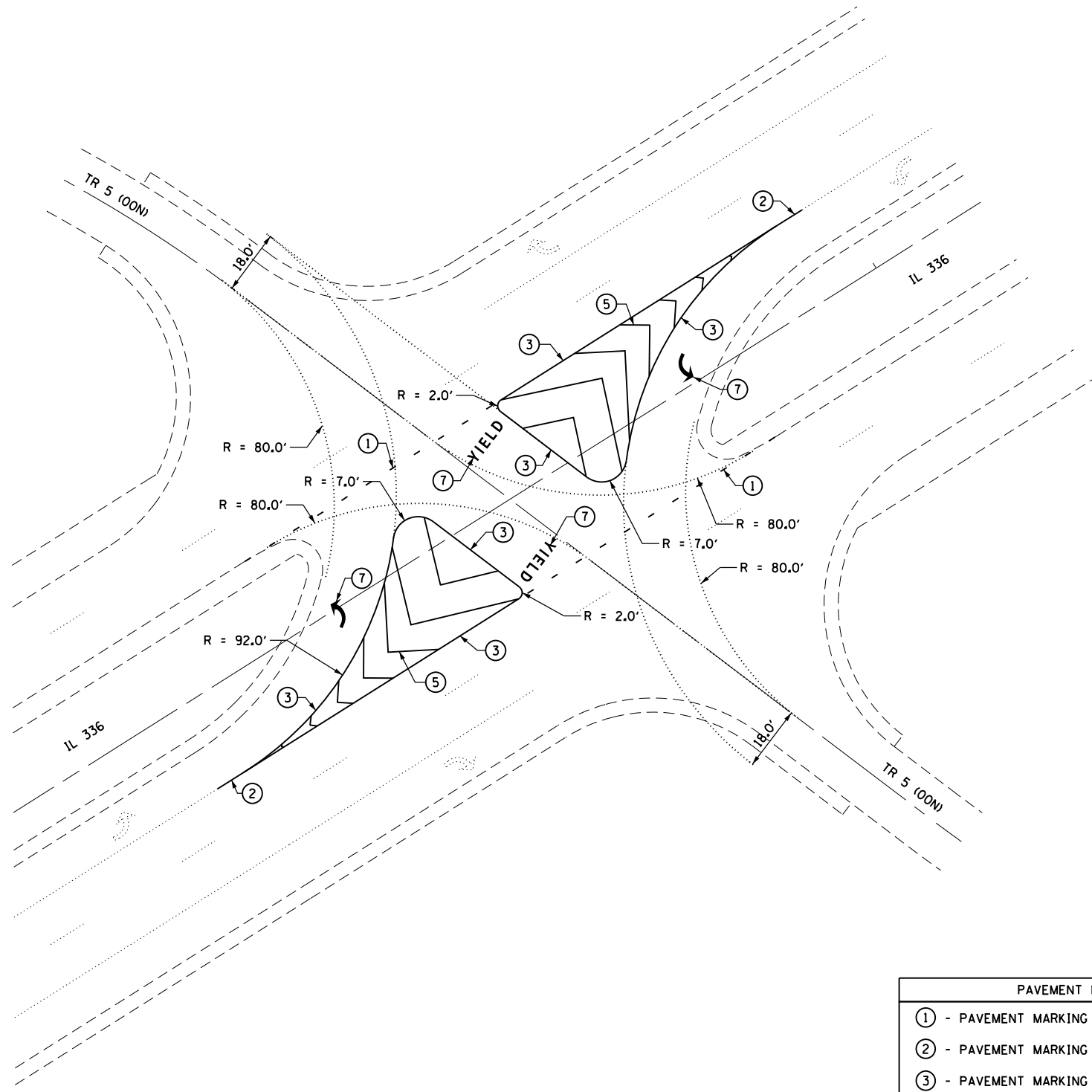
F.A. RTE.	SECTION	COUNTY	TOTAL SHEETS	SHEET NO.
	**	*	45	19
			CONTRACT NO. 72F58	
ILLINOIS FED. AID PROJECT				

\*\*D6 PAVEMENT MARKING 2013

• ADAMS, HANCOCK, & PIKE

NOTES:

1. ALL PAVEMENT MARKING SHALL BE MODIFIED URETHANE UNLESS OTHERWISE NOTED.
2. ALL 12 INCH DIAGONALS AND CHEVRONS SPACED AT 10.0' CENTERS UNLESS OTHERWISE NOTED.



SPACE INTENTIONALLY LEFT BLANK

**IL 336 & TR 05 /00N  
PLAN VIEW**

PAVEMENT MARKING LEGEND	
①	- PAVEMENT MARKING - LINE 6" DOTTED - WHITE
②	- PAVEMENT MARKING - LINE 6" SOLID - WHITE
③	- PAVEMENT MARKING - LINE 8" SOLID - WHITE
④	- PAVEMENT MARKING - LINE 8" SOLID - YELLOW
⑤	- PAVEMENT MARKING - LINE 12" SOLID - WHITE
⑥	- PAVEMENT MARKING - LINE 12" SOLID - YELLOW
⑦	- PAVEMENT MARKING - LETTERS AND SYMBOLS

FILE NAME =	USER NAME = sparksgw	DESIGNED -	REVISED -
c:\pwork\pwork\sparksgw\0309492\0672\F58-sh.t_IL_336.dgn		DRAWN -	REVISED -
	PLOT SCALE = 40.0' / in.	CHECKED -	REVISED -
	PLOT DATE = Oct-18-2012 02:46:38PM	DATE -	REVISED -

**STATE OF ILLINOIS  
DEPARTMENT OF TRANSPORTATION**

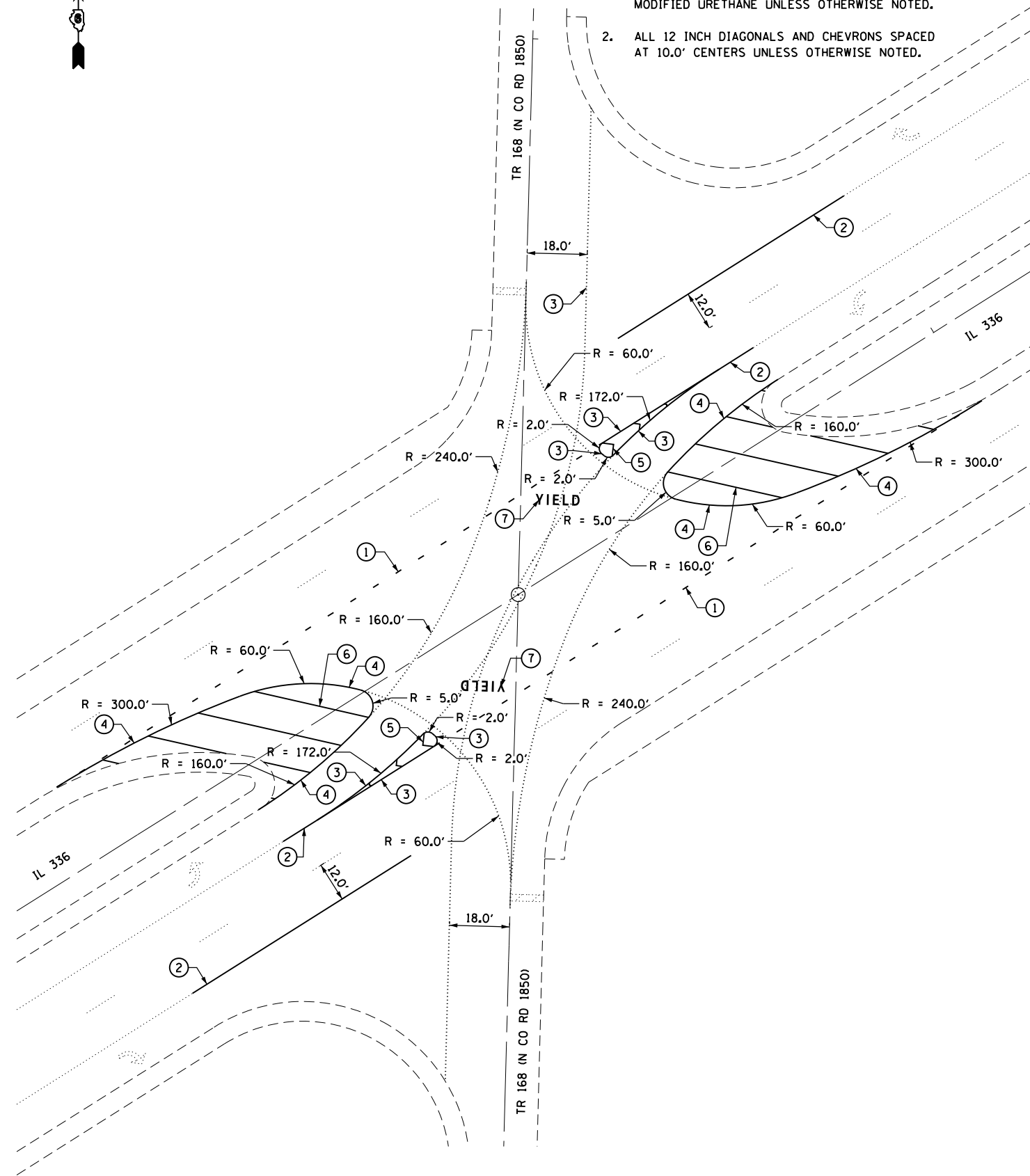
<b>IL 336 - ADAMS COUNTY PAVEMENT MARKING IMPROVEMENTS</b>			
SCALE: 1" = 20'	SHEET	OF	SHEETS
	STA.		TO STA.

F.A. RTE.	SECTION	COUNTY	TOTAL SHEETS	SHEET NO.
	**	-	45	20
CONTRACT NO. 72F58				



NOTES:

1. ALL PAVEMENT MARKING SHALL BE MODIFIED URETHANE UNLESS OTHERWISE NOTED.
2. ALL 12 INCH DIAGONALS AND CHEVRONS SPACED AT 10.0' CENTERS UNLESS OTHERWISE NOTED.



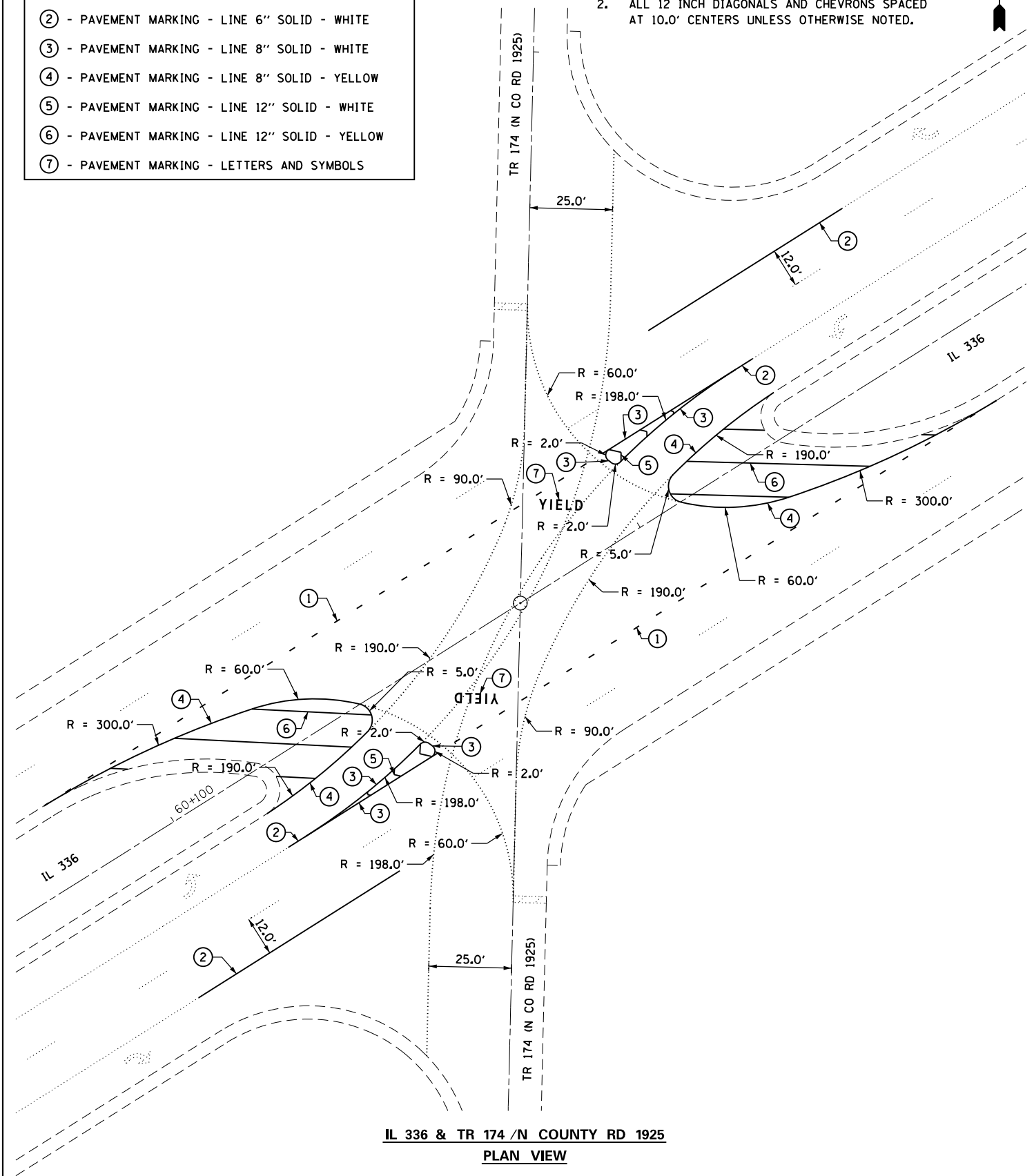
IL 336 & TR 168 / N CO RD 1850  
PLAN VIEW

PAVEMENT MARKING LEGEND

- ① - PAVEMENT MARKING - LINE 6" DOTTED - WHITE
- ② - PAVEMENT MARKING - LINE 6" SOLID - WHITE
- ③ - PAVEMENT MARKING - LINE 8" SOLID - WHITE
- ④ - PAVEMENT MARKING - LINE 8" SOLID - YELLOW
- ⑤ - PAVEMENT MARKING - LINE 12" SOLID - WHITE
- ⑥ - PAVEMENT MARKING - LINE 12" SOLID - YELLOW
- ⑦ - PAVEMENT MARKING - LETTERS AND SYMBOLS

NOTES:

1. ALL PAVEMENT MARKING SHALL BE MODIFIED URETHANE UNLESS OTHERWISE NOTED.
2. ALL 12 INCH DIAGONALS AND CHEVRONS SPACED AT 10.0' CENTERS UNLESS OTHERWISE NOTED.



IL 336 & TR 174 / N COUNTY RD 1925  
PLAN VIEW

FILE NAME =	USER NAME = sparksgw	DESIGNED -	REVISED -
et:\pw\work\p\idot\sparksgw\10309492\0672\F58-sh.t_IL_336.dgn		DRAWN -	REVISED -
	PLOT SCALE = 48.0' / in.	CHECKED -	REVISED -
	PLOT DATE = Oct-18-2012 02:46:38PM	DATE -	REVISED -

STATE OF ILLINOIS  
DEPARTMENT OF TRANSPORTATION

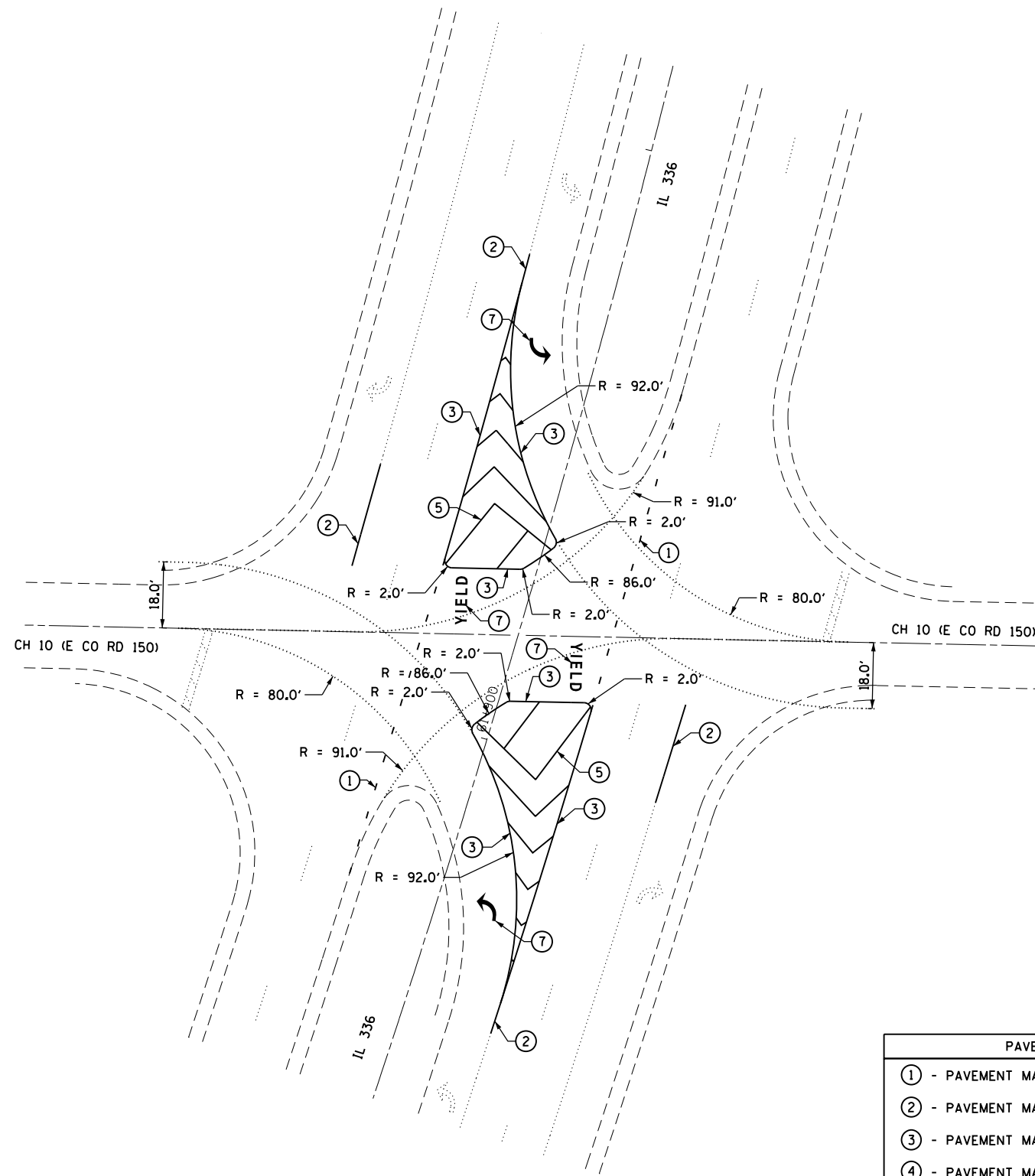
IL 336 - HANCOCK COUNTY  
PAVEMENT MARKING IMPROVEMENTS

SCALE: 1" = 20' SHEET OF SHEETS STA. TO STA.

F.A. RTE.	SECTION	COUNTY	TOTAL SHEETS	SHEET NO.
	**		45	21
CONTRACT NO. 72F58				

NOTES:

1. ALL PAVEMENT MARKING SHALL BE MODIFIED URETHANE UNLESS OTHERWISE NOTED.
2. ALL 12 INCH DIAGONALS AND CHEVRONS SPACED AT 10.0' CENTERS UNLESS OTHERWISE NOTED.

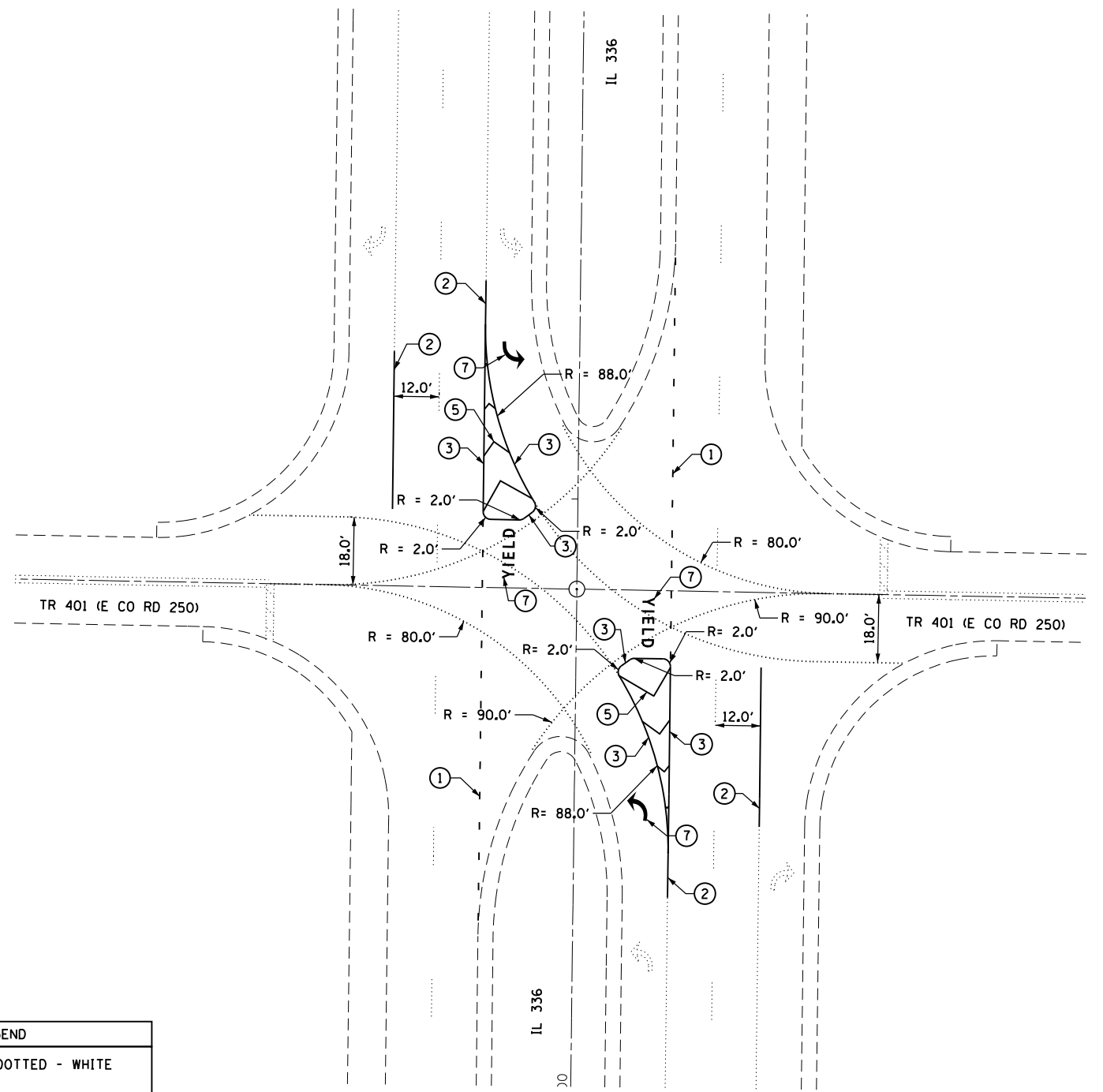


IL 336 & CH 10 /E COUNTY RD 150  
PLAN VIEW

PAVEMENT MARKING LEGEND	
①	- PAVEMENT MARKING - LINE 6" DOTTED - WHITE
②	- PAVEMENT MARKING - LINE 6" SOLID - WHITE
③	- PAVEMENT MARKING - LINE 8" SOLID - WHITE
④	- PAVEMENT MARKING - LINE 8" SOLID - YELLOW
⑤	- PAVEMENT MARKING - LINE 12" SOLID - WHITE
⑥	- PAVEMENT MARKING - LINE 12" SOLID - YELLOW
⑦	- PAVEMENT MARKING - LETTERS AND SYMBOLS

NOTES:

1. ALL PAVEMENT MARKING SHALL BE MODIFIED URETHANE UNLESS OTHERWISE NOTED.
2. ALL 12 INCH DIAGONALS AND CHEVRONS SPACED AT 10.0' CENTERS UNLESS OTHERWISE NOTED.



IL 336 & TR 401 /E COUNTY RD 250  
PLAN VIEW

FILE NAME =	USER NAME = sparksgw	DESIGNED -	REVISED -
ct:\pw\work\p\dot\sparksgw\10309492\0672\F58-sh.t_IL_336.dgn		DRAWN -	REVISED -
	PLOT SCALE = 48.0' / in.	CHECKED -	REVISED -
	PLOT DATE = Oct-18-2012 02:46:39PM	DATE -	REVISED -

STATE OF ILLINOIS  
DEPARTMENT OF TRANSPORTATION

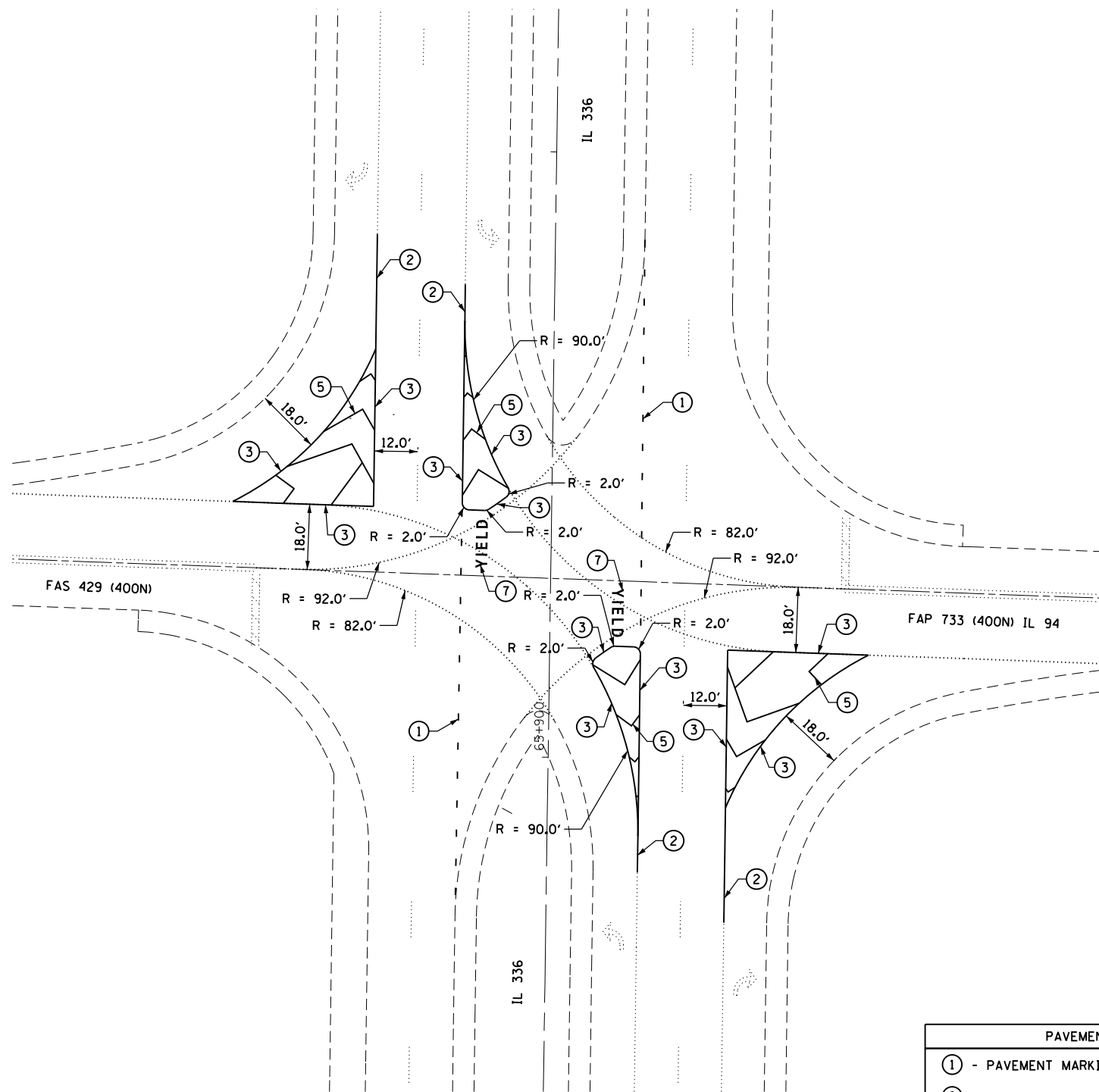
IL 336 - HANCOCK COUNTY  
PAVEMENT MARKING IMPROVEMENTS

SCALE: 1" = 20' SHEET OF SHEETS STA. TO STA.

F.A. RTE.	SECTION	COUNTY	TOTAL SHEETS	SHEET NO.
	**		45	22
			CONTRACT NO. 72F58	
ILLINOIS FED. AID PROJECT				

NOTES:

1. ALL PAVEMENT MARKING SHALL BE MODIFIED URETHANE UNLESS OTHERWISE NOTED.
2. ALL 12 INCH DIAGONALS AND CHEVRONS SPACED AT 10.0' CENTERS UNLESS OTHERWISE NOTED.

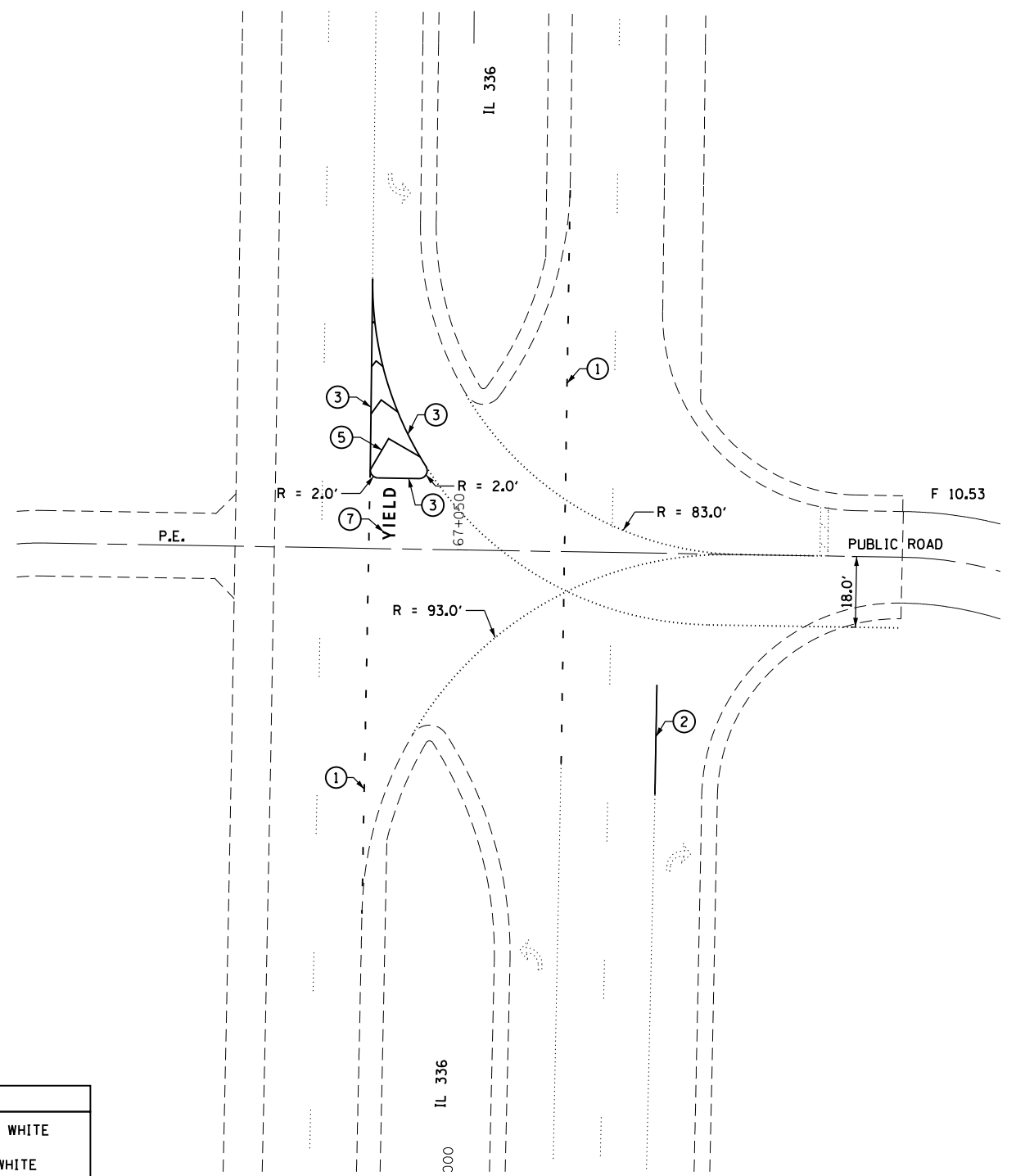


**IL 336 & FAS 429 /400N & FAP 733 /400N /IL 94  
PLAN VIEW**

PAVEMENT MARKING LEGEND	
①	- PAVEMENT MARKING - LINE 6" DOTTED - WHITE
②	- PAVEMENT MARKING - LINE 6" SOLID - WHITE
③	- PAVEMENT MARKING - LINE 8" SOLID - WHITE
④	- PAVEMENT MARKING - LINE 8" SOLID - YELLOW
⑤	- PAVEMENT MARKING - LINE 12" SOLID - WHITE
⑥	- PAVEMENT MARKING - LINE 12" SOLID - YELLOW
⑦	- PAVEMENT MARKING - LETTERS AND SYMBOLS

NOTES:

1. ALL PAVEMENT MARKING SHALL BE MODIFIED URETHANE UNLESS OTHERWISE NOTED.
2. ALL 12 INCH DIAGONALS AND CHEVRONS SPACED AT 10.0' CENTERS UNLESS OTHERWISE NOTED.



**IL 336 & UNMARKED FRONTAGE ROAD (F 10.53) - SOUTH OF 500N  
PLAN VIEW**

FILE NAME =	USER NAME = sparksgw	DESIGNED -	REVISED -
ct:\pw\work\p\idot\sparksgw\10309492\0672\F58-sh.t_IL_336.dgn		DRAWN -	REVISED -
	PLOT SCALE = 48.0' / in.	CHECKED -	REVISED -
	PLOT DATE = Oct-18-2012 02:46:39PM	DATE -	REVISED -

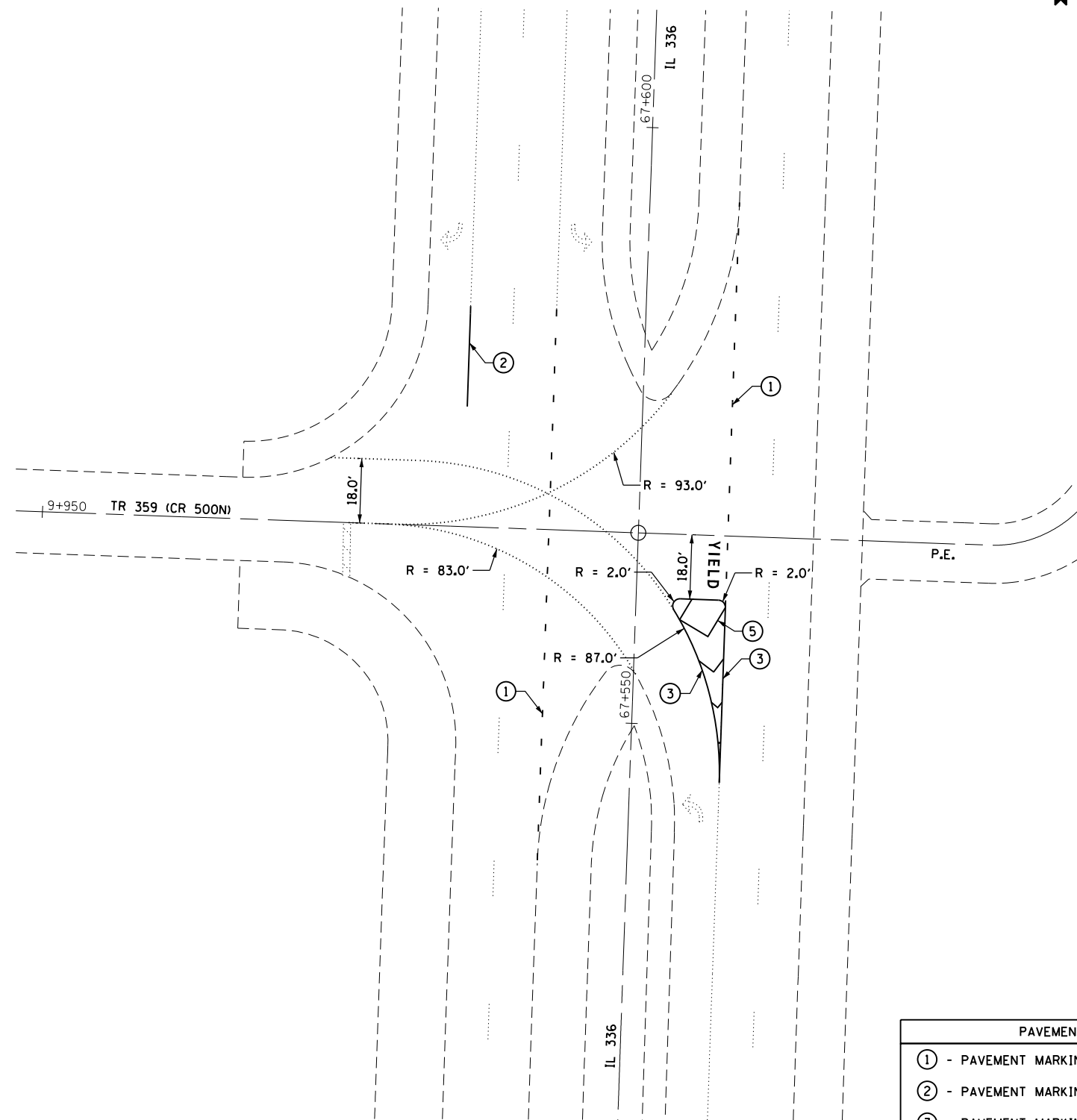
**STATE OF ILLINOIS  
DEPARTMENT OF TRANSPORTATION**

<b>IL 336 - HANCOCK COUNTY PAVEMENT MARKING IMPROVEMENTS</b>			
SCALE: 1" = 20'	SHEET	OF SHEETS	STA. TO STA.

F.A. RTE.	SECTION	COUNTY	TOTAL SHEETS	SHEET NO.
	**		45	23
CONTRACT NO. 72F58				
ILLINOIS FED. AID PROJECT				

NOTES:

1. ALL PAVEMENT MARKING SHALL BE MODIFIED URETHANE UNLESS OTHERWISE NOTED.
2. ALL 12 INCH DIAGONALS AND CHEVRONS SPACED AT 10.0' CENTERS UNLESS OTHERWISE NOTED.

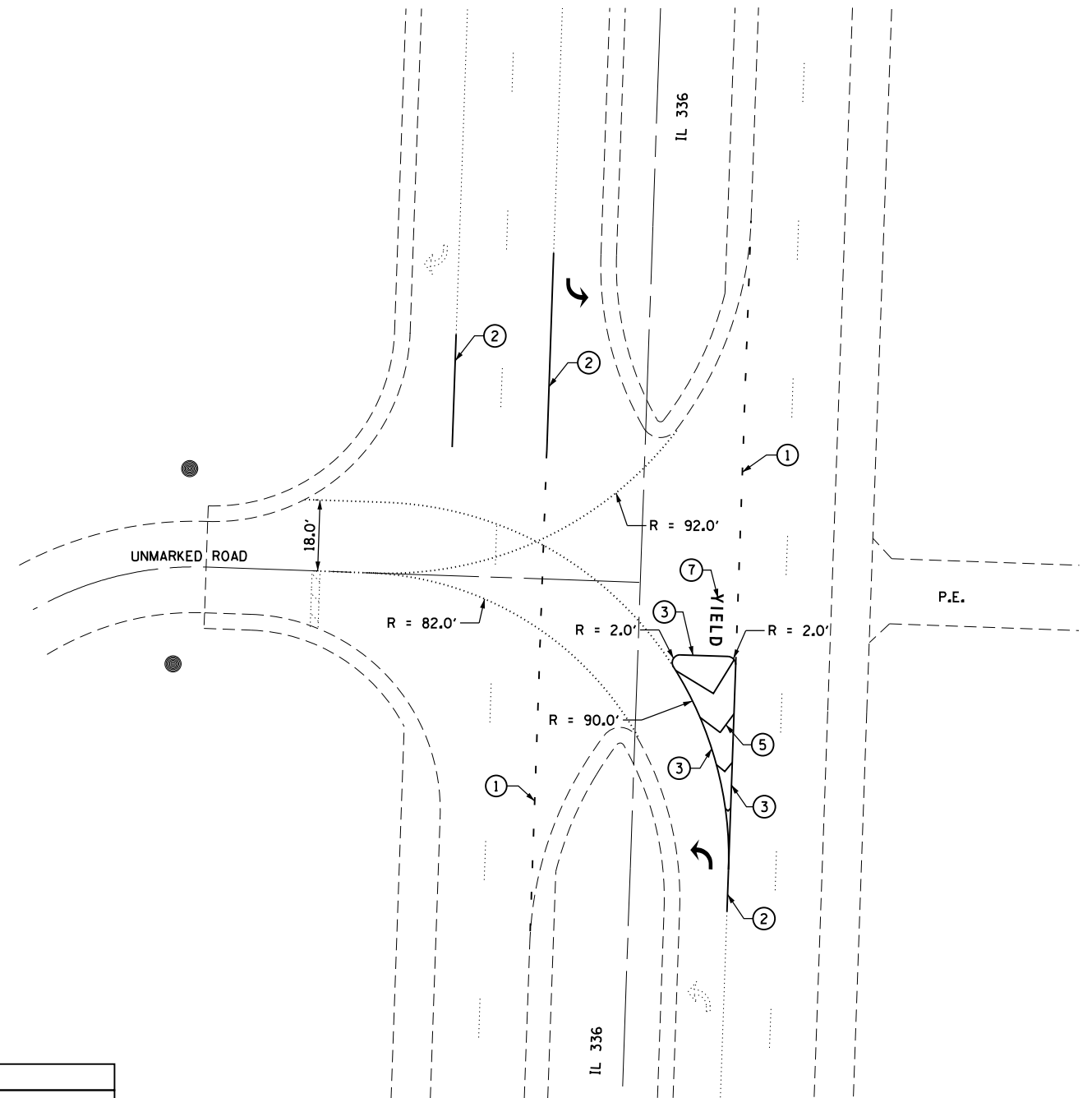


IL 336 & TR 359 / COUNTY ROAD 500N  
PLAN VIEW

PAVEMENT MARKING LEGEND	
①	- PAVEMENT MARKING - LINE 6" DOTTED - WHITE
②	- PAVEMENT MARKING - LINE 6" SOLID - WHITE
③	- PAVEMENT MARKING - LINE 8" SOLID - WHITE
④	- PAVEMENT MARKING - LINE 8" SOLID - YELLOW
⑤	- PAVEMENT MARKING - LINE 12" SOLID - WHITE
⑥	- PAVEMENT MARKING - LINE 12" SOLID - YELLOW
⑦	- PAVEMENT MARKING - LETTERS AND SYMBOLS

NOTES:

1. ALL PAVEMENT MARKING SHALL BE MODIFIED URETHANE UNLESS OTHERWISE NOTED.
2. ALL 12 INCH DIAGONALS AND CHEVRONS SPACED AT 10.0' CENTERS UNLESS OTHERWISE NOTED.



IL 336 & UNMARKED ROAD  
PLAN VIEW

FILE NAME =	USER NAME = sparksgw	DESIGNED -	REVISED -
ct:\pw\work\p\idot\sparksgw\10309492\0672\F58-sh.t_IL_336.dgn		DRAWN -	REVISED -
	PLOT SCALE = 40.0' / in.	CHECKED -	REVISED -
	PLOT DATE = Oct-18-2012 02:46:40PM	DATE -	REVISED -

STATE OF ILLINOIS  
DEPARTMENT OF TRANSPORTATION

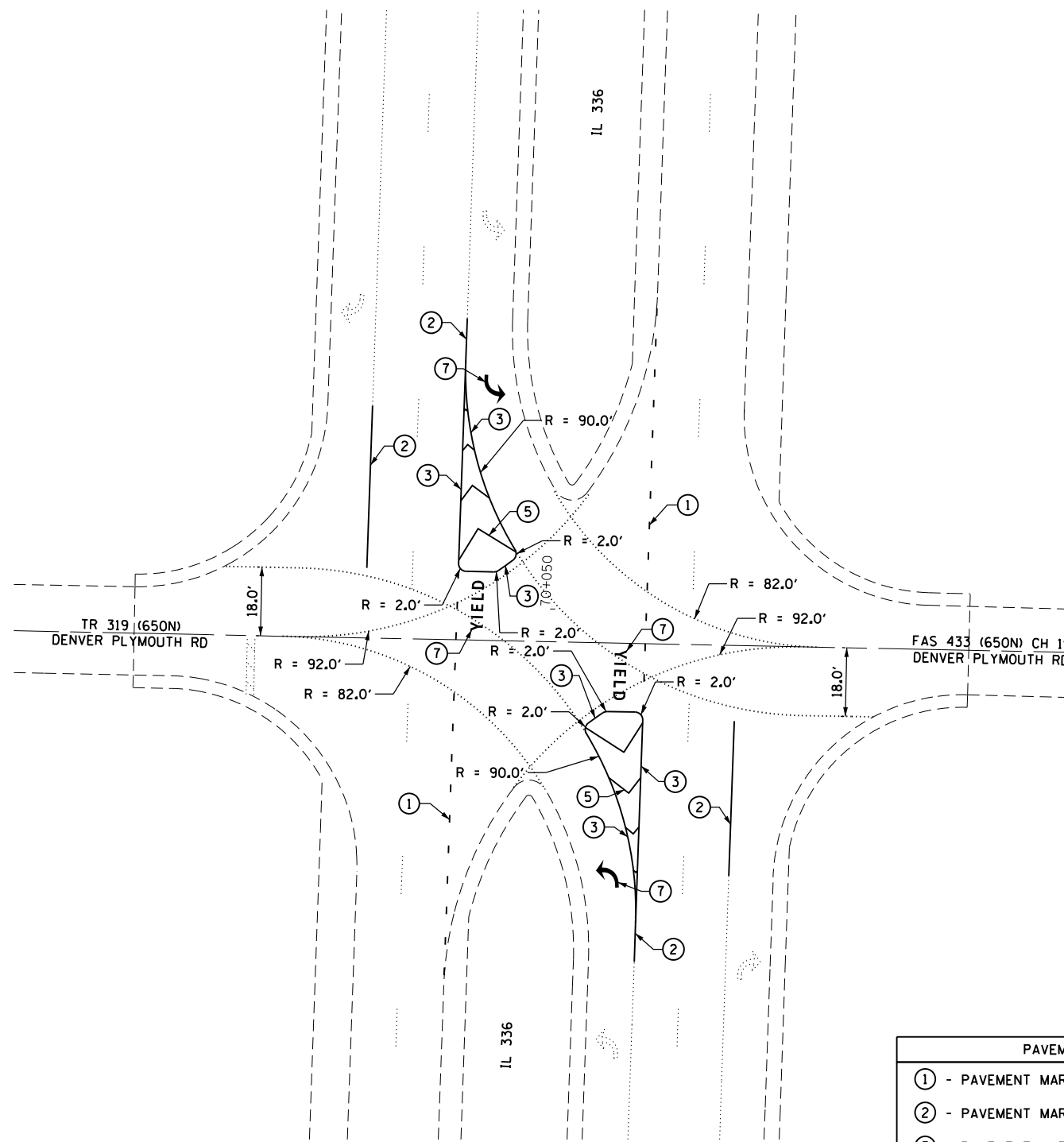
IL 336 - HANCOCK COUNTY PAVEMENT MARKING IMPROVEMENTS			
SCALE: 1" = 20'	SHEET	OF SHEETS	STA. TO STA.

F.A. RTE.	SECTION	COUNTY	TOTAL SHEETS	SHEET NO.
	**		45	24
CONTRACT NO. 72F58				
ILLINOIS FED. AID PROJECT				



NOTES:

1. ALL PAVEMENT MARKING SHALL BE MODIFIED URETHANE UNLESS OTHERWISE NOTED.
2. ALL 12 INCH DIAGONALS AND CHEVRONS SPACED AT 10.0' CENTERS UNLESS OTHERWISE NOTED.

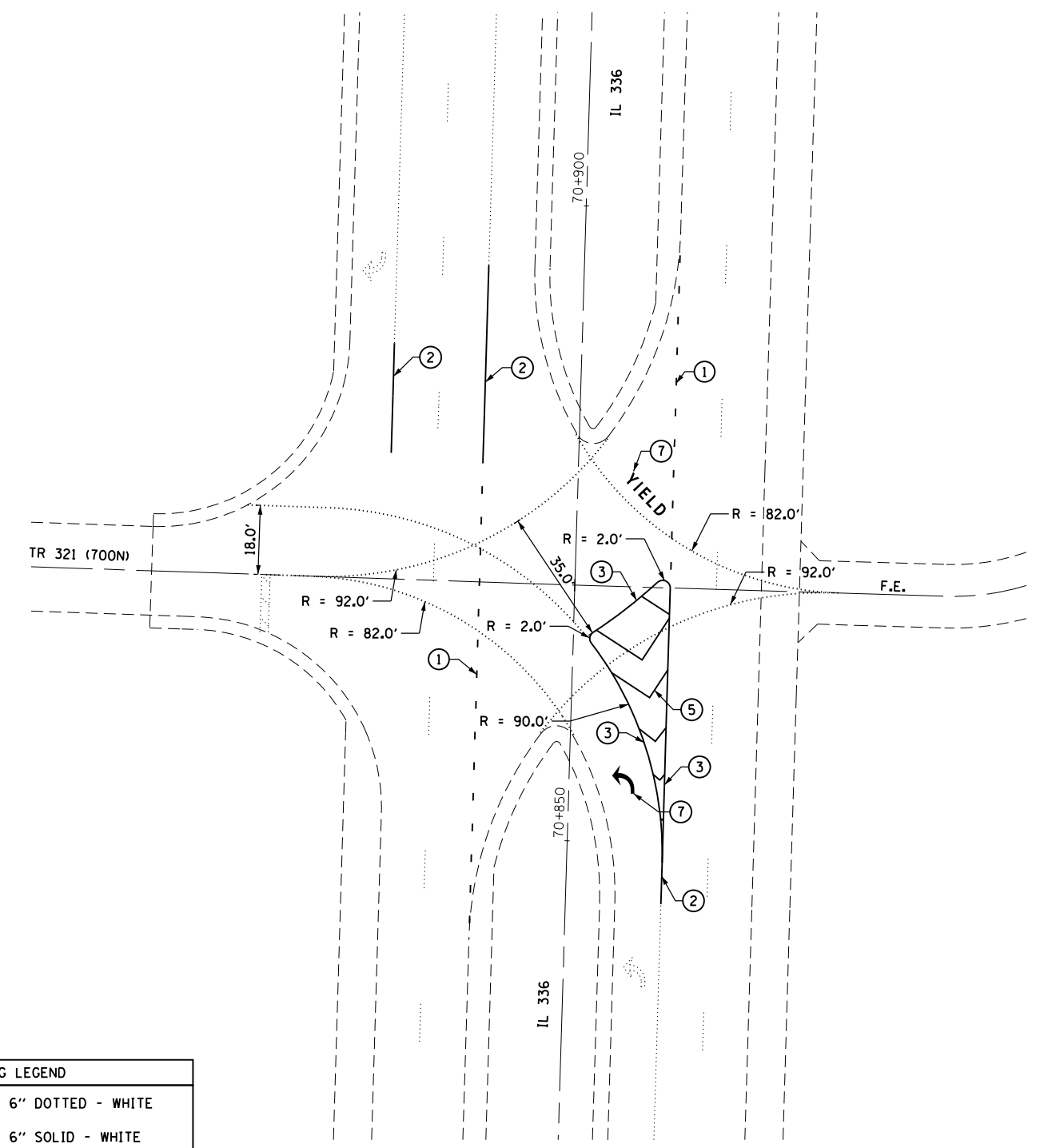


**IL 336 & DENVER-PLYMOUTH ROAD / TR 319 / 650N & FAS 433 / 650N / CH 19**  
**PLAN VIEW**

PAVEMENT MARKING LEGEND	
①	- PAVEMENT MARKING - LINE 6" DOTTED - WHITE
②	- PAVEMENT MARKING - LINE 6" SOLID - WHITE
③	- PAVEMENT MARKING - LINE 8" SOLID - WHITE
④	- PAVEMENT MARKING - LINE 8" SOLID - YELLOW
⑤	- PAVEMENT MARKING - LINE 12" SOLID - WHITE
⑥	- PAVEMENT MARKING - LINE 12" SOLID - YELLOW
⑦	- PAVEMENT MARKING - LETTERS AND SYMBOLS

NOTES:

1. ALL PAVEMENT MARKING SHALL BE MODIFIED URETHANE UNLESS OTHERWISE NOTED.
2. ALL 12 INCH DIAGONALS AND CHEVRONS SPACED AT 10.0' CENTERS UNLESS OTHERWISE NOTED.



**IL 336 & TR 321 / 700N**  
**PLAN VIEW**

FILE NAME =	USER NAME = sparksgw	DESIGNED -	REVISED -
ct:\pw\work\p\dot\sparksgw\0309492\0672\F58-sh.t_IL_336.dgn		DRAWN -	REVISED -
	PLOT SCALE = 48.0' / in.	CHECKED -	REVISED -
	PLOT DATE = Oct-18-2012 02:46:48PM	DATE -	REVISED -

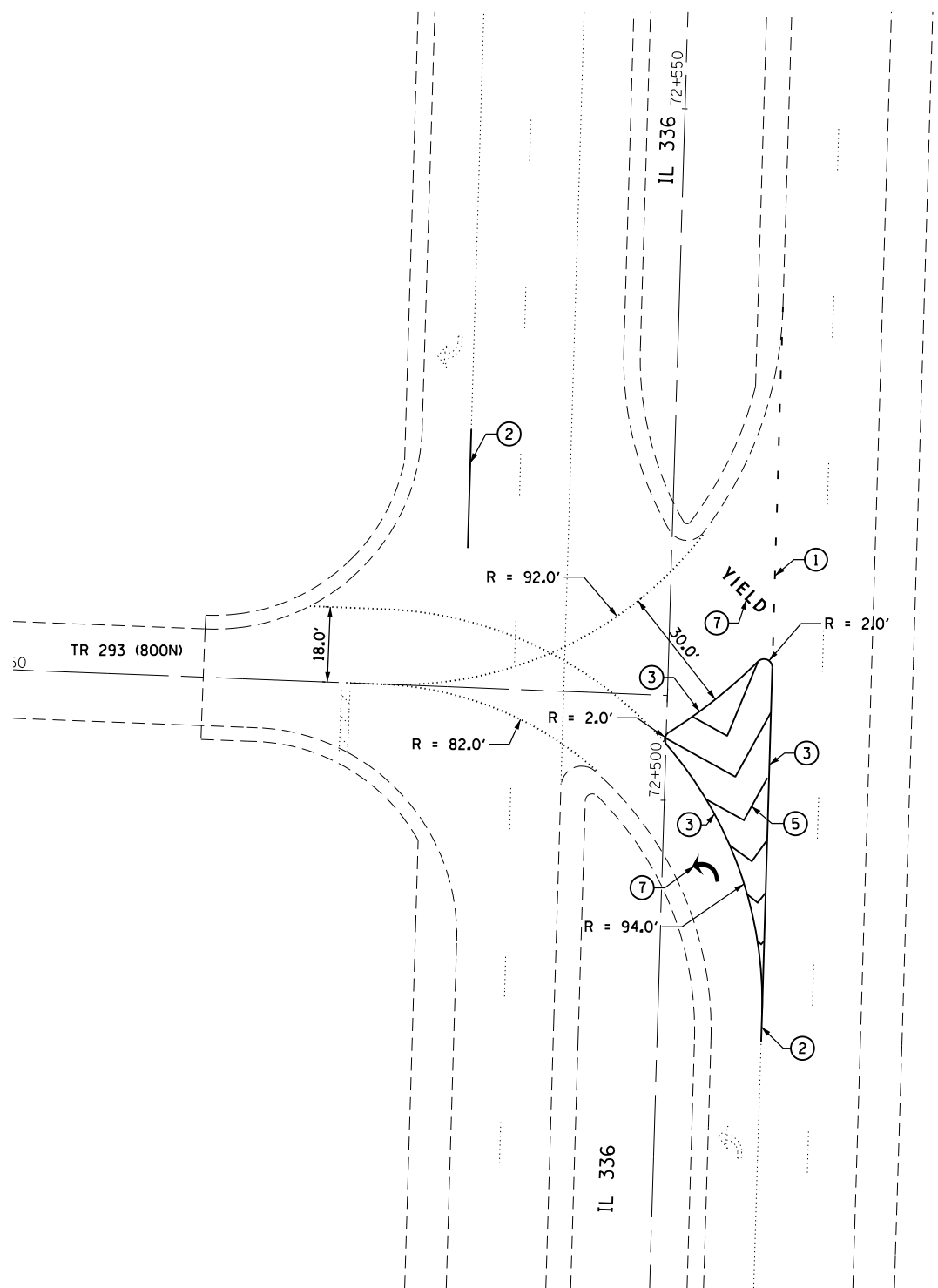
**STATE OF ILLINOIS**  
**DEPARTMENT OF TRANSPORTATION**

<b>IL 336 - HANCOCK COUNTY</b>			
<b>PAVEMENT MARKING IMPROVEMENTS</b>			
SCALE: 1" = 20'	SHEET	OF SHEETS	STA. TO STA.

F.A. RTE.	SECTION	COUNTY	TOTAL SHEETS	SHEET NO.
	**		45	25
CONTRACT NO. 72F58				

NOTES:

1. ALL PAVEMENT MARKING SHALL BE MODIFIED URETHANE UNLESS OTHERWISE NOTED.
2. ALL 12 INCH DIAGONALS AND CHEVRONS SPACED AT 10.0' CENTERS UNLESS OTHERWISE NOTED.



**IL 336 & TR 293 /800N  
PLAN VIEW**

PAVEMENT MARKING LEGEND	
①	- PAVEMENT MARKING - LINE 6" DOTTED - WHITE
②	- PAVEMENT MARKING - LINE 6" SOLID - WHITE
③	- PAVEMENT MARKING - LINE 8" SOLID - WHITE
④	- PAVEMENT MARKING - LINE 8" SOLID - YELLOW
⑤	- PAVEMENT MARKING - LINE 12" SOLID - WHITE
⑥	- PAVEMENT MARKING - LINE 12" SOLID - YELLOW
⑦	- PAVEMENT MARKING - LETTERS AND SYMBOLS

NOTES:

1. ALL PAVEMENT MARKING SHALL BE MODIFIED URETHANE UNLESS OTHERWISE NOTED.
2. ALL 12 INCH DIAGONALS AND CHEVRONS SPACED AT 10.0' CENTERS UNLESS OTHERWISE NOTED.



**IL 336 & TR 287A /E COUNTY RD 850N  
PLAN VIEW**

FILE NAME =	USER NAME = sparksgw	DESIGNED -	REVISED -
ct:\pw\work\p\idot\sparksgw\10309492\0672\F58-sht_IL_336.dgn		DRAWN -	REVISED -
	PLOT SCALE = 40.0' / in.	CHECKED -	REVISED -
	PLOT DATE = Oct-18-2012 02:46:40PM	DATE -	REVISED -

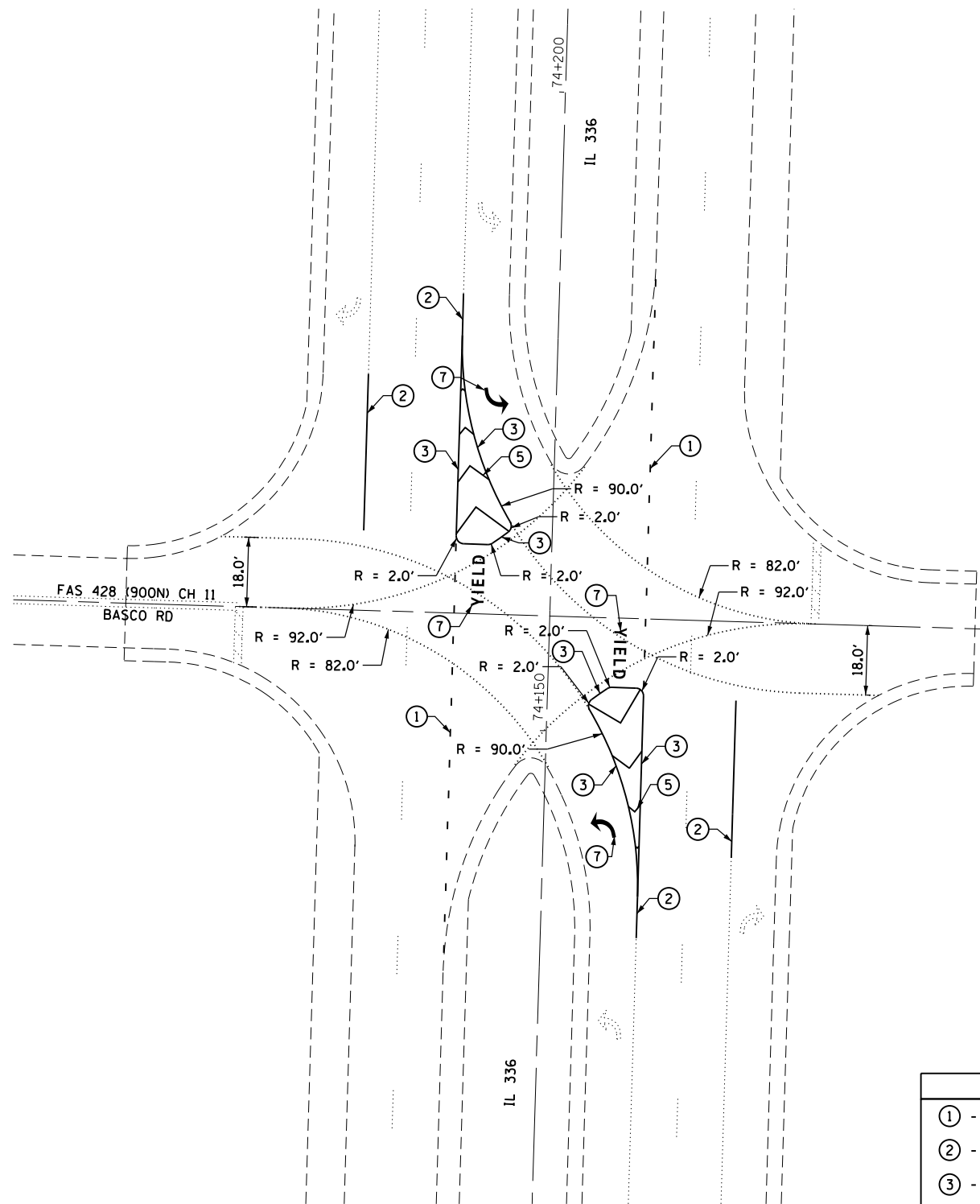
**STATE OF ILLINOIS  
DEPARTMENT OF TRANSPORTATION**

<b>IL 336 - HANCOCK COUNTY PAVEMENT MARKING IMPROVEMENTS</b>			
SCALE: 1" = 20'	SHEET	OF SHEETS	STA. TO STA.

F.A. RTE.	SECTION	COUNTY	TOTAL SHEETS	SHEET NO.
	**		45	26
CONTRACT NO. 72F58				
ILLINOIS FED. AID PROJECT				

NOTES:

1. ALL PAVEMENT MARKING SHALL BE MODIFIED URETHANE UNLESS OTHERWISE NOTED.
2. ALL 12 INCH DIAGONALS AND CHEVRONS SPACED AT 10.0' CENTERS UNLESS OTHERWISE NOTED.

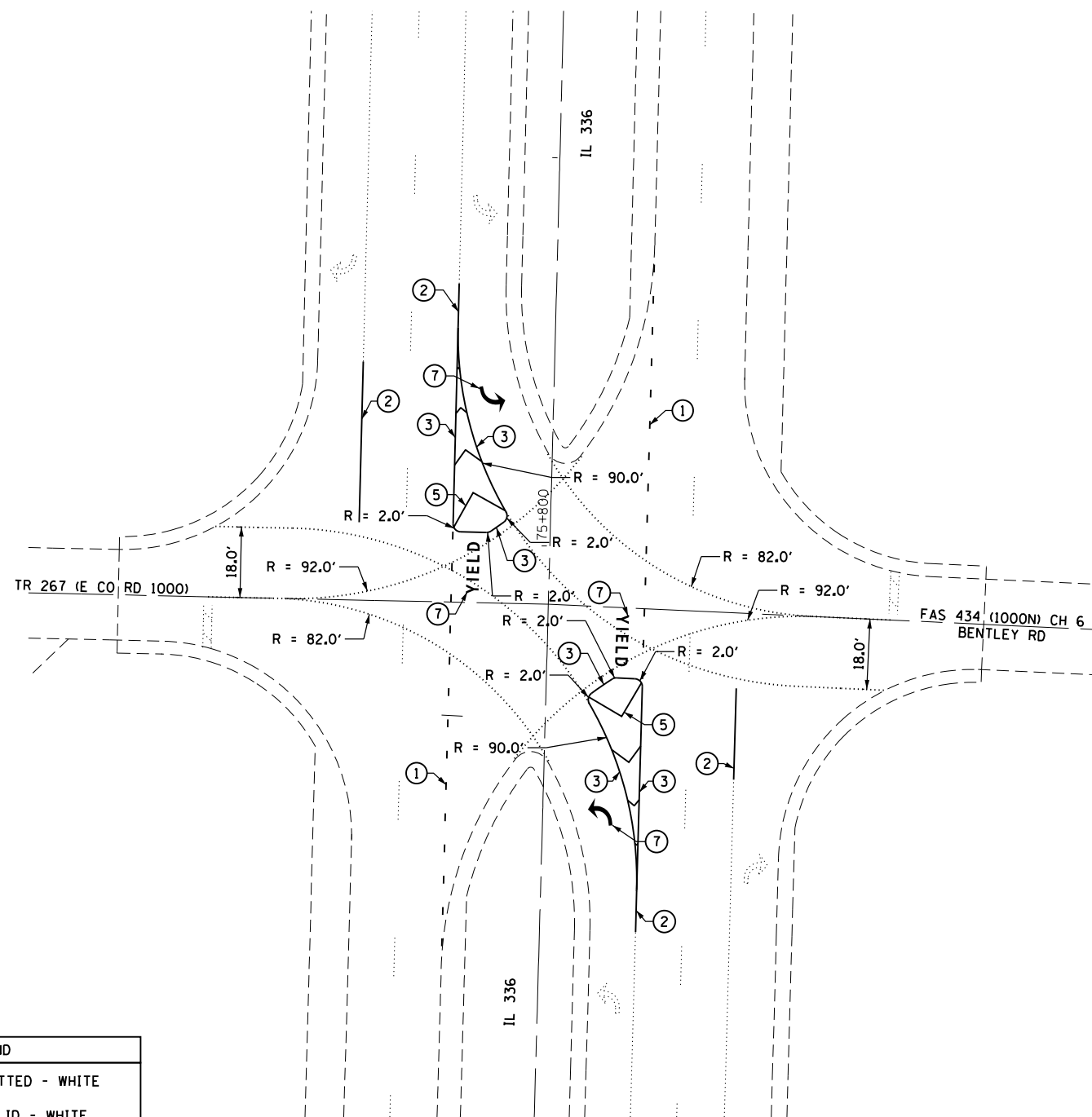


**IL 336 & FAS 428 /900N /CH 11 /BASCO ROAD  
PLAN VIEW**

PAVEMENT MARKING LEGEND	
①	- PAVEMENT MARKING - LINE 6" DOTTED - WHITE
②	- PAVEMENT MARKING - LINE 6" SOLID - WHITE
③	- PAVEMENT MARKING - LINE 8" SOLID - WHITE
④	- PAVEMENT MARKING - LINE 8" SOLID - YELLOW
⑤	- PAVEMENT MARKING - LINE 12" SOLID - WHITE
⑥	- PAVEMENT MARKING - LINE 12" SOLID - YELLOW
⑦	- PAVEMENT MARKING - LETTERS AND SYMBOLS

NOTES:

1. ALL PAVEMENT MARKING SHALL BE MODIFIED URETHANE UNLESS OTHERWISE NOTED.
2. ALL 12 INCH DIAGONALS AND CHEVRONS SPACED AT 10.0' CENTERS UNLESS OTHERWISE NOTED.



**IL 336 & TR 267 /E COUNTY ROAD 1000 & FAS 434 /1000N /CH 6 /BENTLEY ROAD  
PLAN VIEW**

FILE NAME =	USER NAME = sparksgw	DESIGNED -	REVISED -
ct:\pw\work\p\dot\sparksgw\10309492\0672\F58-sh.t_IL_336.dgn		DRAWN -	REVISED -
	PLOT SCALE = 40.0' / in.	CHECKED -	REVISED -
	PLOT DATE = Oct-18-2012 02:46:41PM	DATE -	REVISED -

**STATE OF ILLINOIS  
DEPARTMENT OF TRANSPORTATION**

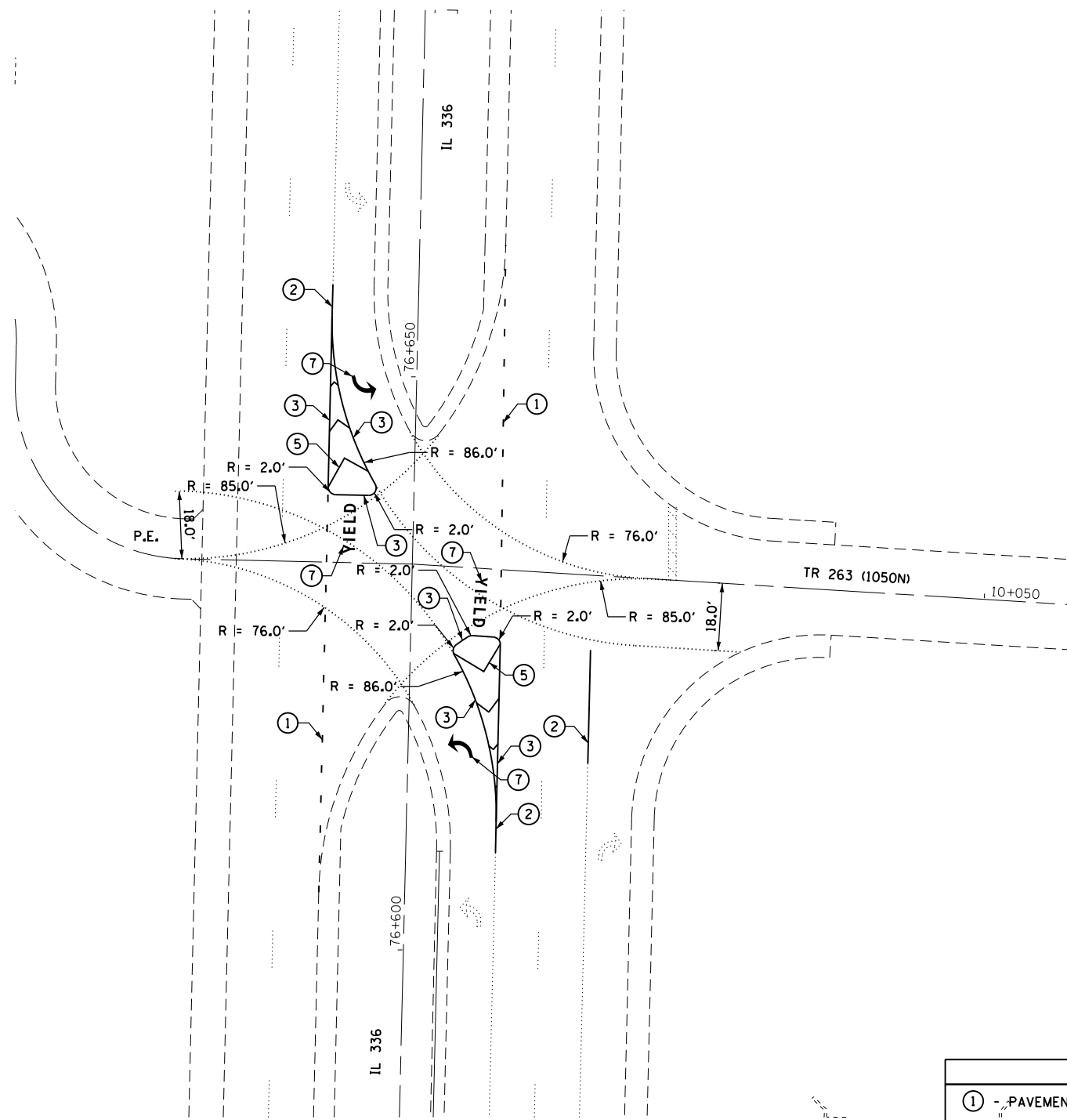
**IL 336 - HANCOCK COUNTY  
PAVEMENT MARKING IMPROVEMENTS**

SCALE: 1" = 20' SHEET OF SHEETS STA. TO STA.

F.A. RTE.	SECTION	COUNTY	TOTAL SHEETS	SHEET NO.
	**		45	27
			CONTRACT NO. 72F58	
ILLINOIS FED. AID PROJECT				

NOTES:

1. ALL PAVEMENT MARKING SHALL BE MODIFIED URETHANE UNLESS OTHERWISE NOTED.
2. ALL 12 INCH DIAGONALS AND CHEVRONS SPACED AT 10.0' CENTERS UNLESS OTHERWISE NOTED.

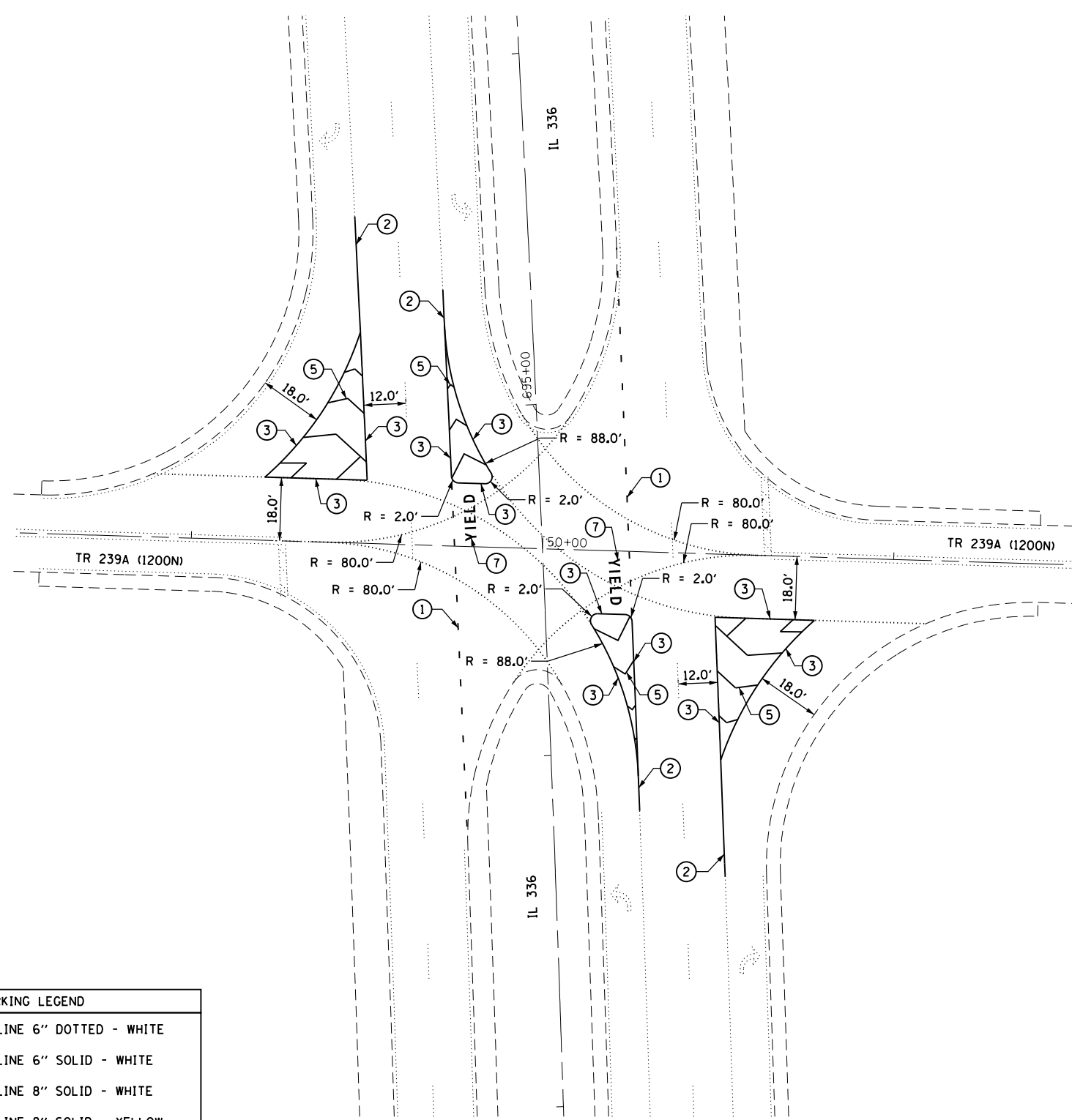


IL 336 & TR 263 /1050N  
PLAN VIEW

PAVEMENT MARKING LEGEND	
①	- PAVEMENT MARKING - LINE 6" DOTTED - WHITE
②	- PAVEMENT MARKING - LINE 6" SOLID - WHITE
③	- PAVEMENT MARKING - LINE 8" SOLID - WHITE
④	- PAVEMENT MARKING - LINE 8" SOLID - YELLOW
⑤	- PAVEMENT MARKING - LINE 12" SOLID - WHITE
⑥	- PAVEMENT MARKING - LINE 12" SOLID - YELLOW
⑦	- PAVEMENT MARKING - LETTERS AND SYMBOLS

NOTES:

1. ALL PAVEMENT MARKING SHALL BE MODIFIED URETHANE UNLESS OTHERWISE NOTED.
2. ALL 12 INCH DIAGONALS AND CHEVRONS SPACED AT 10.0' CENTERS UNLESS OTHERWISE NOTED.



IL 336 & TR 239A /1200N  
PLAN VIEW

FILE NAME =	USER NAME = sparksgw	DESIGNED -	REVISED -
et:\pw\work\p\dot\sparksgw\10309492\0672\F58-sh.t_IL_336.dgn		DRAWN -	REVISED -
	PLOT SCALE = 48.0' / in.	CHECKED -	REVISED -
	PLOT DATE = Oct-18-2012 02:46:41PM	DATE -	REVISED -

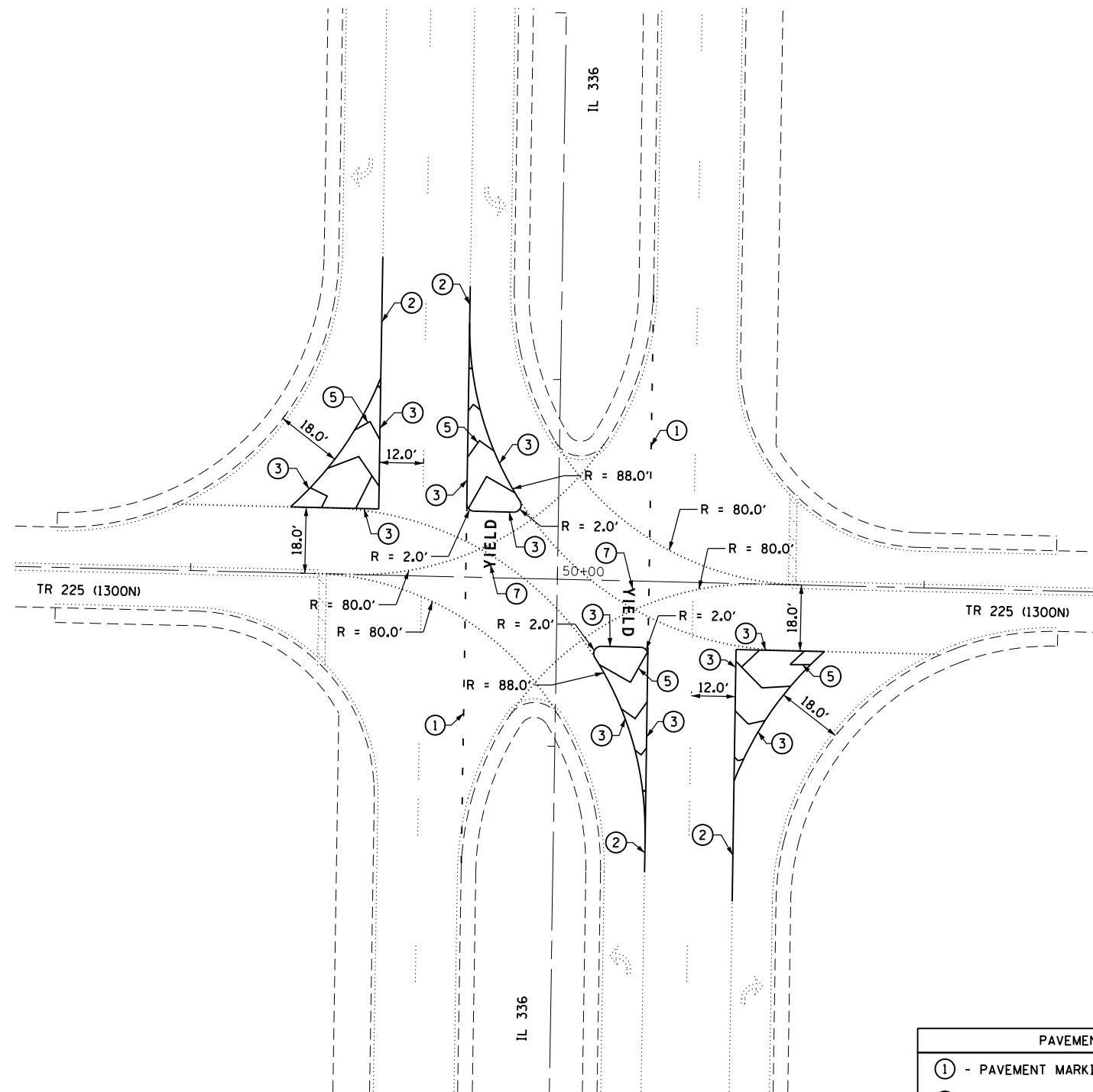
STATE OF ILLINOIS  
DEPARTMENT OF TRANSPORTATION

IL 336 - HANCOCK COUNTY PAVEMENT MARKING IMPROVEMENTS			
SCALE: 1" = 20'	SHEET	OF SHEETS	STA. TO STA.

F.A. RTE.	SECTION	COUNTY	TOTAL SHEETS	SHEET NO.
VAR	**	*	45	28
CONTRACT NO. 72F58				
ILLINOIS FED. AID PROJECT				

NOTES:

1. ALL PAVEMENT MARKING SHALL BE MODIFIED URETHANE UNLESS OTHERWISE NOTED.
2. ALL 12 INCH DIAGONALS AND CHEVRONS SPACED AT 10.0' CENTERS UNLESS OTHERWISE NOTED.

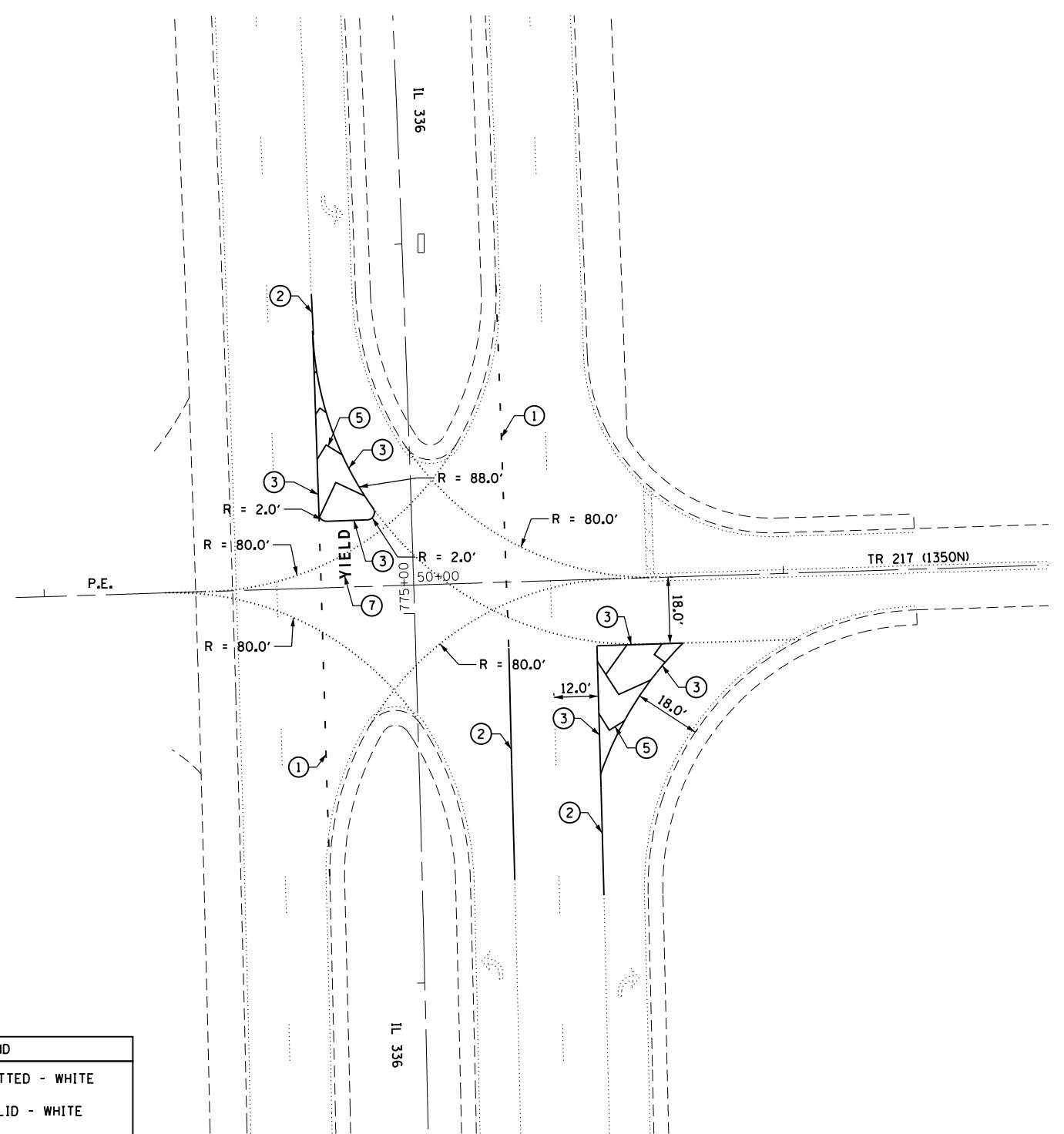


IL 336 & TR 225 /1300N  
PLAN VIEW

PAVEMENT MARKING LEGEND	
①	- PAVEMENT MARKING - LINE 6" DOTTED - WHITE
②	- PAVEMENT MARKING - LINE 6" SOLID - WHITE
③	- PAVEMENT MARKING - LINE 8" SOLID - WHITE
④	- PAVEMENT MARKING - LINE 8" SOLID - YELLOW
⑤	- PAVEMENT MARKING - LINE 12" SOLID - WHITE
⑥	- PAVEMENT MARKING - LINE 12" SOLID - YELLOW
⑦	- PAVEMENT MARKING - LETTERS AND SYMBOLS

NOTES:

1. ALL PAVEMENT MARKING SHALL BE MODIFIED URETHANE UNLESS OTHERWISE NOTED.
2. ALL 12 INCH DIAGONALS AND CHEVRONS SPACED AT 10.0' CENTERS UNLESS OTHERWISE NOTED.



IL 336 & TR 217 /1350N  
PLAN VIEW

FILE NAME =	USER NAME = sparksgw	DESIGNED -	REVISED -
ct:\pw\work\p\idot\sparksgw\10309492\0672\F58-sh.t_IL_336.dgn		DRAWN -	REVISED -
	PLOT SCALE = 40.0' / in.	CHECKED -	REVISED -
	PLOT DATE = Oct-18-2012 02:46:42PM	DATE -	REVISED -

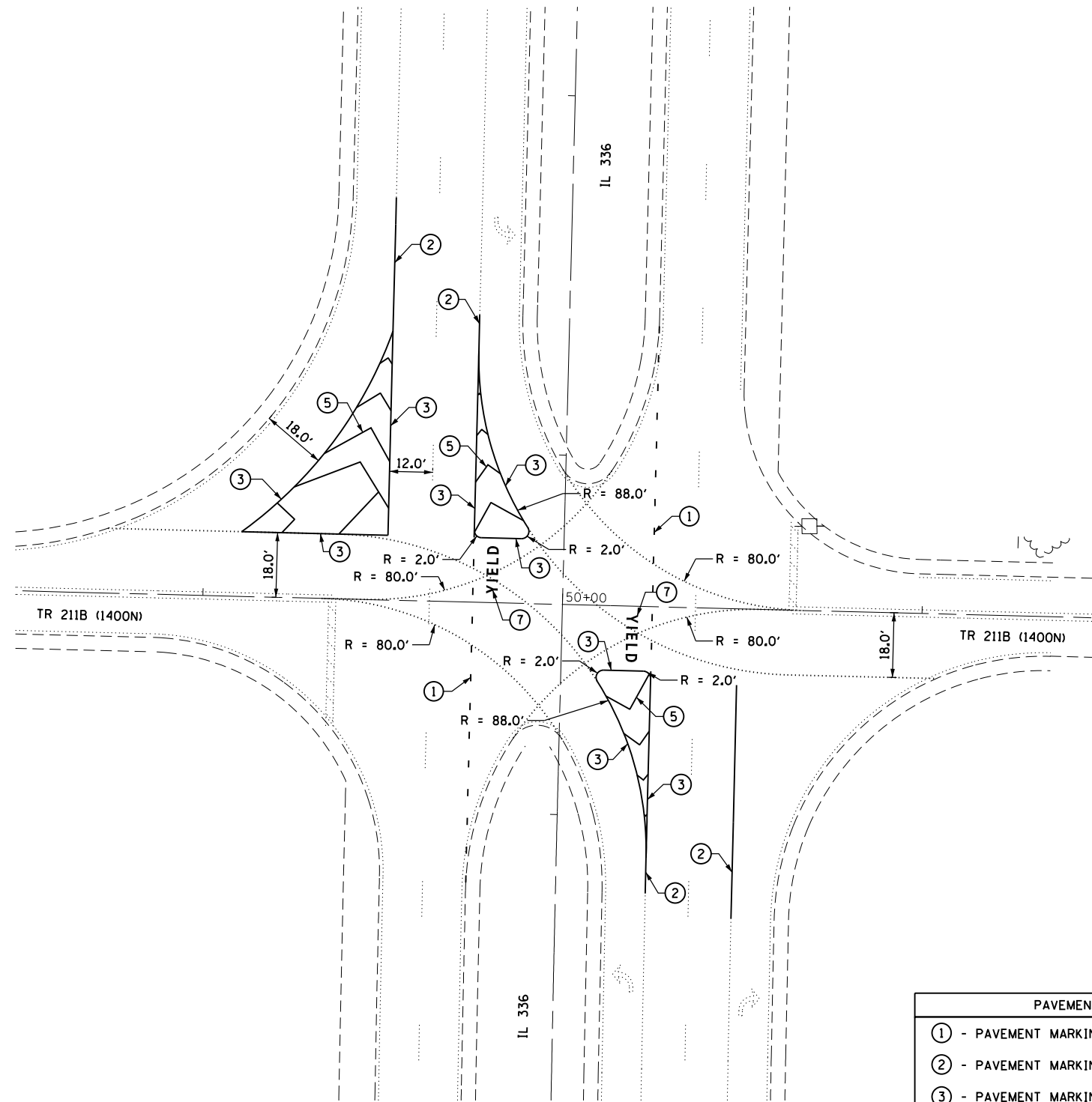
STATE OF ILLINOIS  
DEPARTMENT OF TRANSPORTATION

IL 336 - HANCOCK COUNTY PAVEMENT MARKING IMPROVEMENTS			
SCALE: 1" = 20'	SHEET	OF SHEETS	STA. TO STA.

F.A. RTE.	SECTION	COUNTY	TOTAL SHEETS	SHEET NO.
	**		45	29
CONTRACT NO. 72F58				

NOTES:

1. ALL PAVEMENT MARKING SHALL BE MODIFIED URETHANE UNLESS OTHERWISE NOTED.
2. ALL 12 INCH DIAGONALS AND CHEVRONS SPACED AT 10.0' CENTERS UNLESS OTHERWISE NOTED.

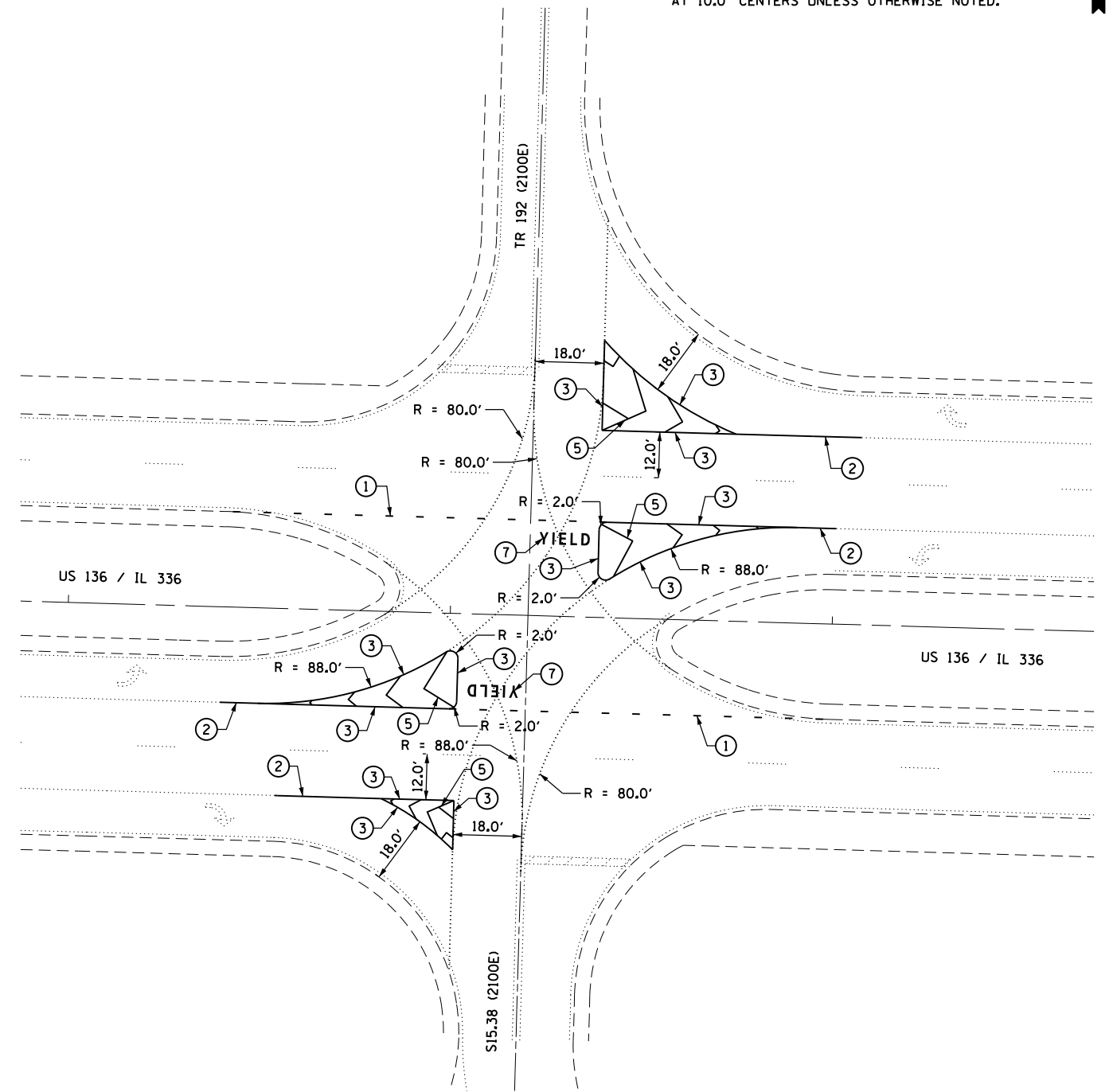


**IL 336 & TR 211B /1400N  
PLAN VIEW**

PAVEMENT MARKING LEGEND	
①	- PAVEMENT MARKING - LINE 6" DOTTED - WHITE
②	- PAVEMENT MARKING - LINE 6" SOLID - WHITE
③	- PAVEMENT MARKING - LINE 8" SOLID - WHITE
④	- PAVEMENT MARKING - LINE 8" SOLID - YELLOW
⑤	- PAVEMENT MARKING - LINE 12" SOLID - WHITE
⑥	- PAVEMENT MARKING - LINE 12" SOLID - YELLOW
⑦	- PAVEMENT MARKING - LETTERS AND SYMBOLS

NOTES:

1. ALL PAVEMENT MARKING SHALL BE MODIFIED URETHANE UNLESS OTHERWISE NOTED.
2. ALL 12 INCH DIAGONALS AND CHEVRONS SPACED AT 10.0' CENTERS UNLESS OTHERWISE NOTED.



**US 136 / IL 336 & TR 192 /2100E & S15.38 /2100E  
PLAN VIEW**

FILE NAME =	USER NAME = sparksgw	DESIGNED -	REVISED -
ct:\pw\work\p\dot\sparksgw\10309492\0672\F58-sh.t_IL_336.dgn		DRAWN -	REVISED -
	PLOT SCALE = 40.0' / in.	CHECKED -	REVISED -
	PLOT DATE = Oct-18-2012 02:46:42PM	DATE -	REVISED -

**STATE OF ILLINOIS  
DEPARTMENT OF TRANSPORTATION**

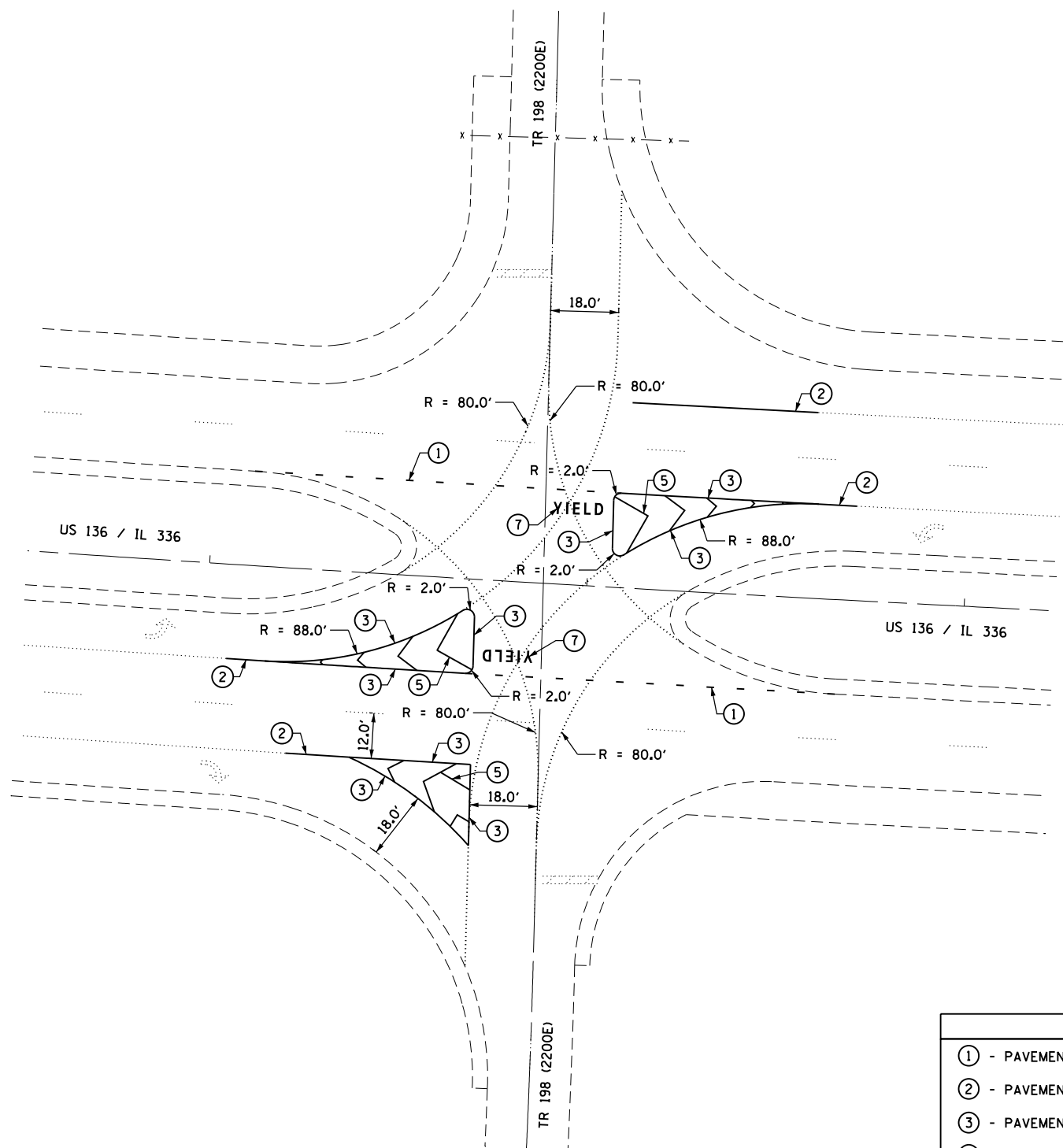
**US 136 / IL 336 - HANCOCK COUNTY  
PAVEMENT MARKING IMPROVEMENTS**

SCALE: 1" = 20' SHEET OF SHEETS STA. TO STA.

F.A. RTE.	SECTION	COUNTY	TOTAL SHEETS	SHEET NO.
	**		45	30
CONTRACT NO. 72F58				
ILLINOIS FED. AID PROJECT				

NOTES:

1. ALL PAVEMENT MARKING SHALL BE MODIFIED URETHANE UNLESS OTHERWISE NOTED.
2. ALL 12 INCH DIAGONALS AND CHEVRONS SPACED AT 10.0' CENTERS UNLESS OTHERWISE NOTED.

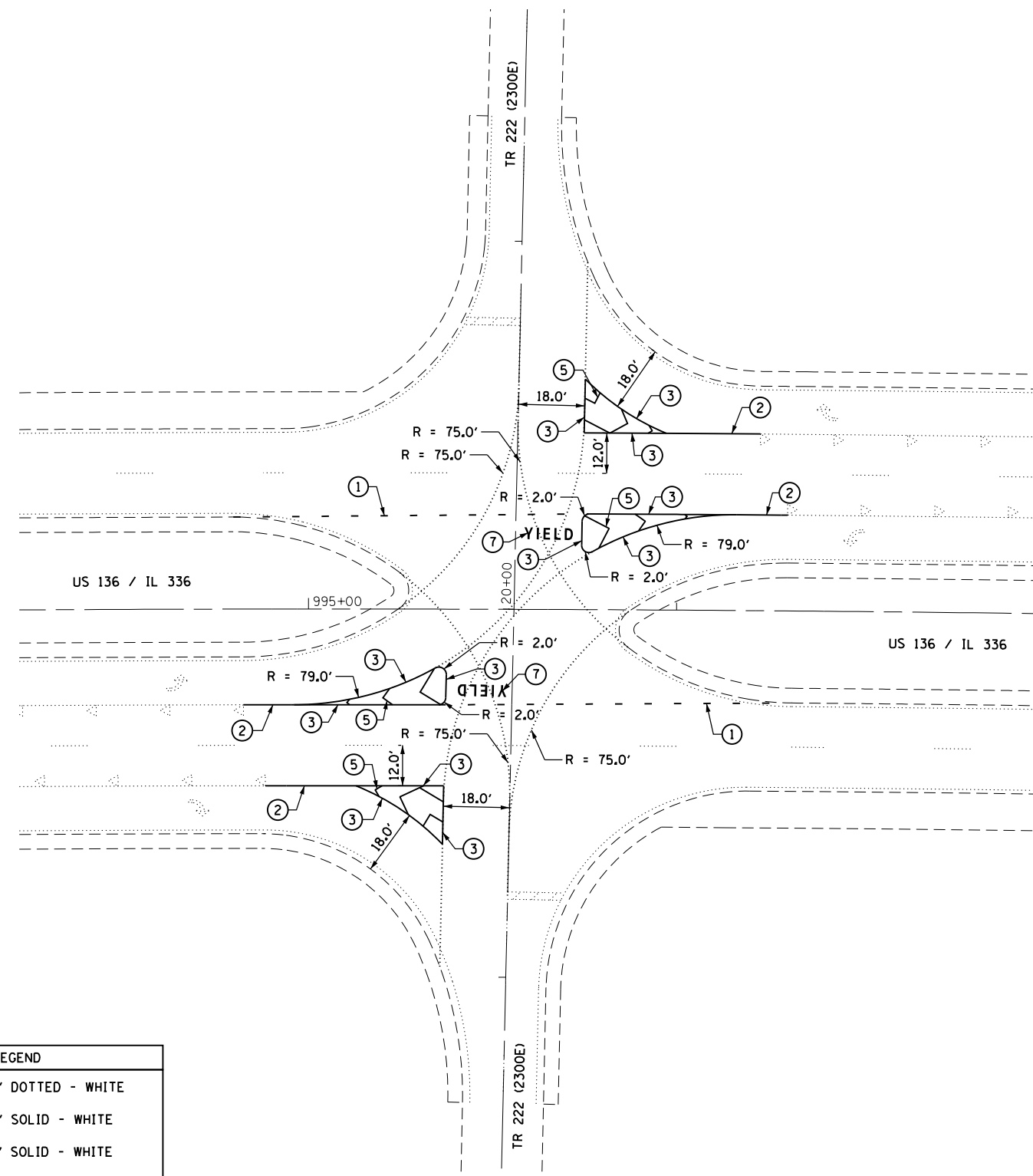


US 136 /IL 336 & TR 198 /2200E  
PLAN VIEW

PAVEMENT MARKING LEGEND	
①	- PAVEMENT MARKING - LINE 6" DOTTED - WHITE
②	- PAVEMENT MARKING - LINE 6" SOLID - WHITE
③	- PAVEMENT MARKING - LINE 8" SOLID - WHITE
④	- PAVEMENT MARKING - LINE 8" SOLID - YELLOW
⑤	- PAVEMENT MARKING - LINE 12" SOLID - WHITE
⑥	- PAVEMENT MARKING - LINE 12" SOLID - YELLOW
⑦	- PAVEMENT MARKING - LETTERS AND SYMBOLS

NOTES:

1. ALL PAVEMENT MARKING SHALL BE MODIFIED URETHANE UNLESS OTHERWISE NOTED.
2. ALL 12 INCH DIAGONALS AND CHEVRONS SPACED AT 10.0' CENTERS UNLESS OTHERWISE NOTED.



US 136 /IL 336 & TR 222 /2300E  
PLAN VIEW

FILE NAME =	USER NAME = sparksgw	DESIGNED -	REVISED -
et:\pw\work\p\dot\sparksgw\10309492\0672\F58-sh.t_IL_336.dgn		DRAWN -	REVISED -
	PLOT SCALE = 40.0' / in.	CHECKED -	REVISED -
	PLOT DATE = Oct-18-2012 02:46:43PM	DATE -	REVISED -

STATE OF ILLINOIS  
DEPARTMENT OF TRANSPORTATION

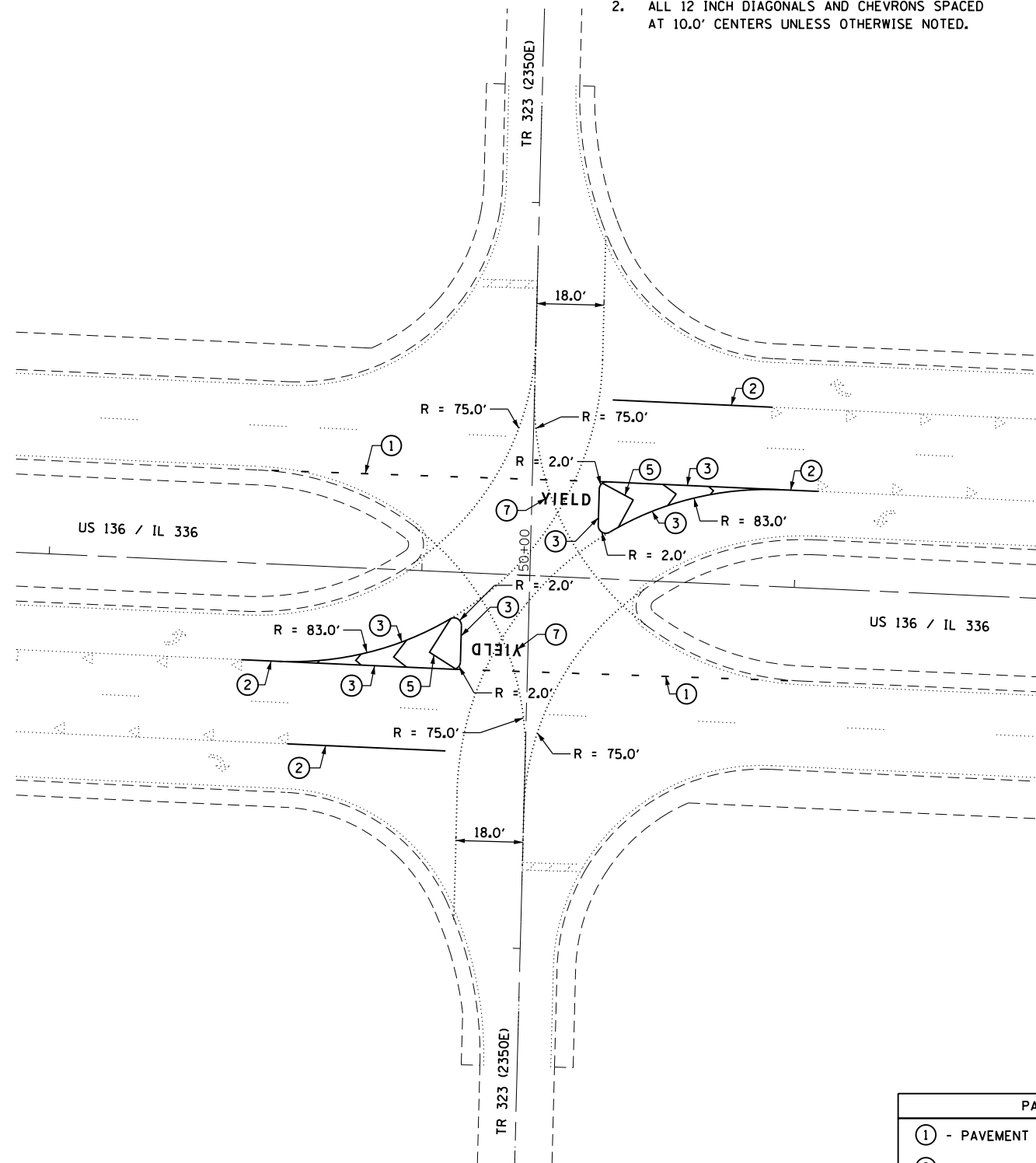
US 136 /IL 336 - HANCOCK COUNTY  
PAVEMENT MARKING IMPROVEMENTS

SCALE: 1" = 20' SHEET OF SHEETS STA. TO STA.

F.A. RTE.	SECTION	COUNTY	TOTAL SHEETS	SHEET NO.
	**		45	31
			CONTRACT NO. 72F58	

NOTES:

1. ALL PAVEMENT MARKING SHALL BE MODIFIED URETHANE UNLESS OTHERWISE NOTED.
2. ALL 12 INCH DIAGONALS AND CHEVRONS SPACED AT 10.0' CENTERS UNLESS OTHERWISE NOTED.

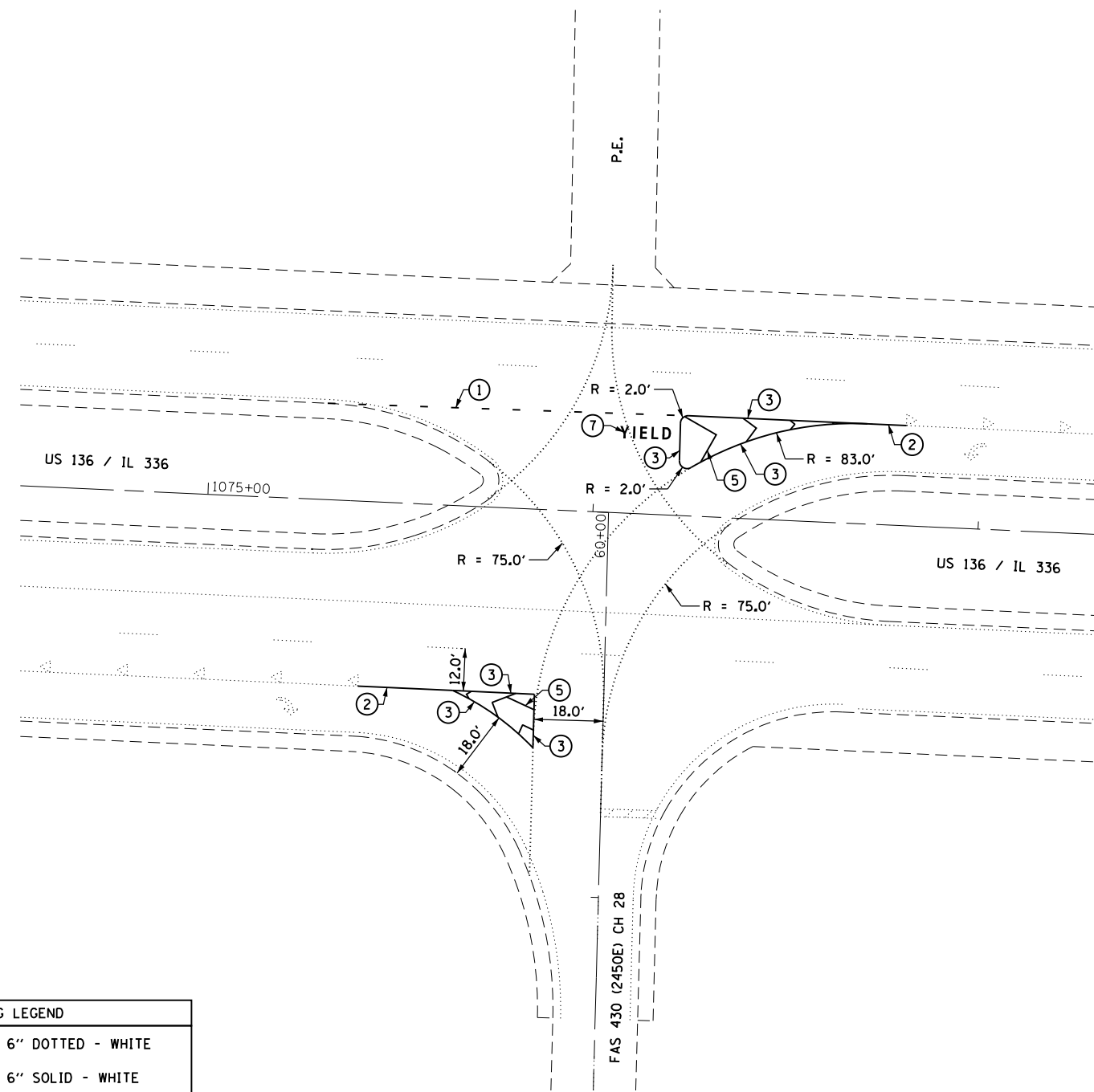


**US 136 /IL 336 & TR 232 /2350E  
PLAN VIEW**

PAVEMENT MARKING LEGEND	
①	- PAVEMENT MARKING - LINE 6" DOTTED - WHITE
②	- PAVEMENT MARKING - LINE 6" SOLID - WHITE
③	- PAVEMENT MARKING - LINE 8" SOLID - WHITE
④	- PAVEMENT MARKING - LINE 8" SOLID - YELLOW
⑤	- PAVEMENT MARKING - LINE 12" SOLID - WHITE
⑥	- PAVEMENT MARKING - LINE 12" SOLID - YELLOW
⑦	- PAVEMENT MARKING - LETTERS AND SYMBOLS

NOTES:

1. ALL PAVEMENT MARKING SHALL BE MODIFIED URETHANE UNLESS OTHERWISE NOTED.
2. ALL 12 INCH DIAGONALS AND CHEVRONS SPACED AT 10.0' CENTERS UNLESS OTHERWISE NOTED.



**US 136 /IL 336 & FAS 430 /2450E /CH 28  
PLAN VIEW**

FILE NAME =	USER NAME = sparksgw	DESIGNED -	REVISED -
ct:\pw\work\p\dot\sparksgw\10309492\0672\F58-sh.t_IL_336.dgn		DRAWN -	REVISED -
	PLOT SCALE = 40.0' / in.	CHECKED -	REVISED -
	PLOT DATE = Oct-18-2012 02:46:43PM	DATE -	REVISED -

**STATE OF ILLINOIS  
DEPARTMENT OF TRANSPORTATION**

**US 136 /IL 336 - HANCOCK COUNTY  
PAVEMENT MARKING IMPROVEMENTS**

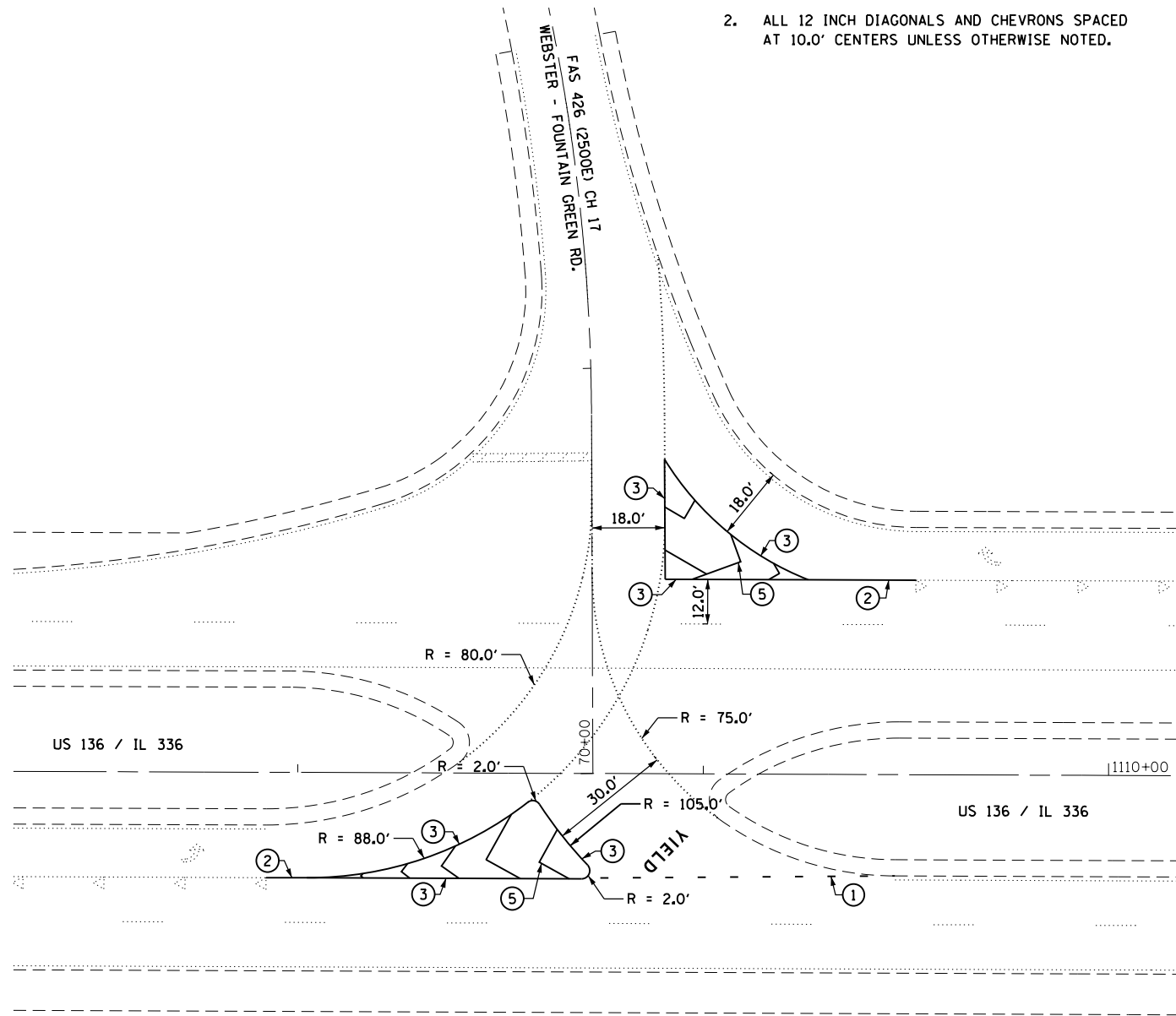
SCALE: 1" = 20' SHEET OF SHEETS STA. TO STA.

F.A. RTE.	SECTION	COUNTY	TOTAL SHEETS	SHEET NO.
	**		45	32
CONTRACT NO. 72F58				



NOTES:

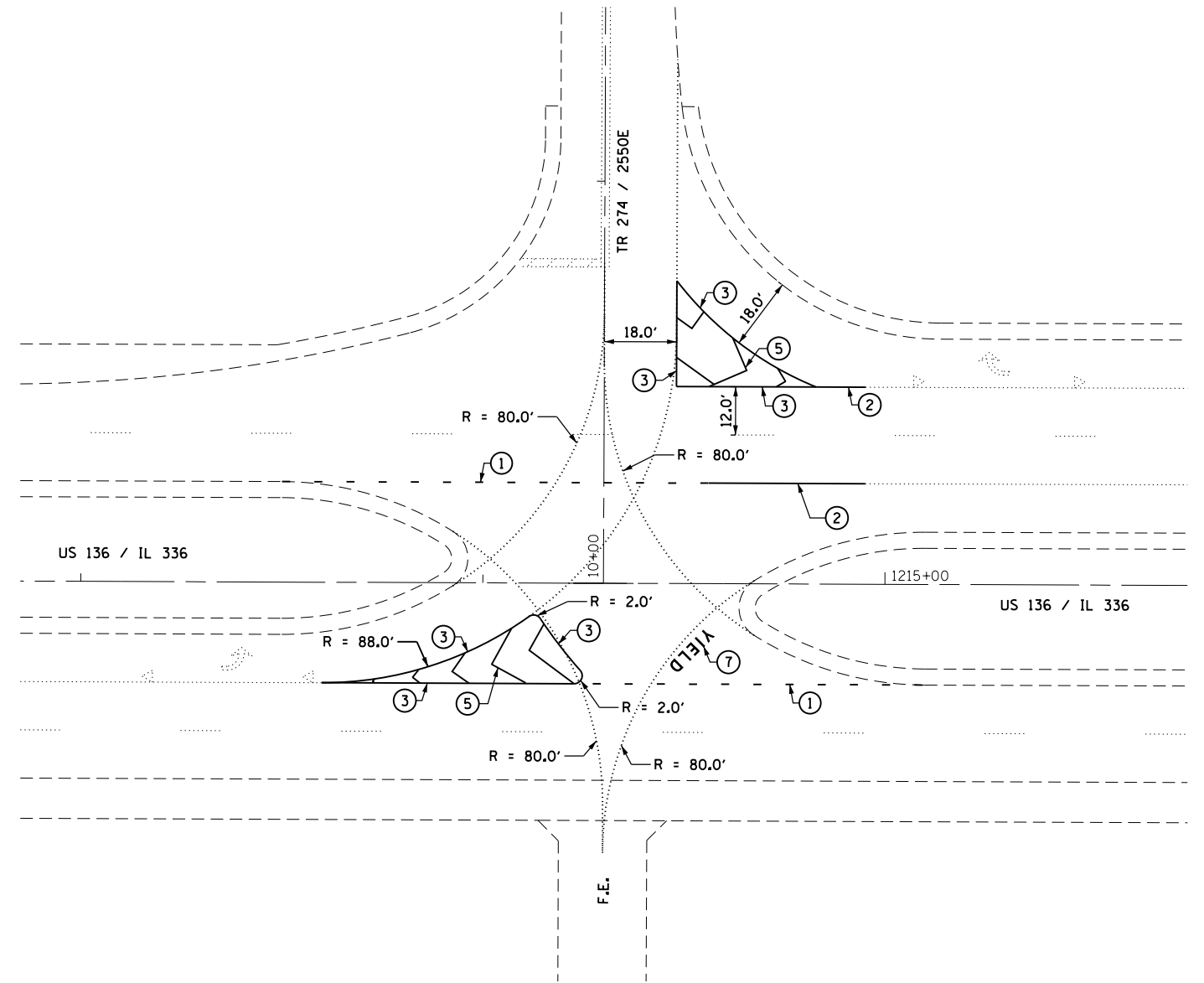
1. ALL PAVEMENT MARKING SHALL BE URETHANE UNLESS OTHERWISE NOTED.
2. ALL 12 INCH DIAGONALS AND CHEVRONS SPACED AT 10.0' CENTERS UNLESS OTHERWISE NOTED.



**US 136 / IL 336 & CH 17 / FAS 426 / 2500E / WEBSTER-FOUNTAIN GREEN ROAD  
PLAN VIEW**

NOTES:

1. ALL PAVEMENT MARKING SHALL BE URETHANE UNLESS OTHERWISE NOTED.
2. ALL 12 INCH DIAGONALS AND CHEVRONS SPACED AT 10.0' CENTERS UNLESS OTHERWISE NOTED.



**US 136 / IL 336 & TR 274 / 2550E  
PLAN VIEW**

PAVEMENT MARKING LEGEND	
①	- PAVEMENT MARKING - LINE 6" DOTTED - WHITE
②	- PAVEMENT MARKING - LINE 6" SOLID - WHITE
③	- PAVEMENT MARKING - LINE 8" SOLID - WHITE
④	- PAVEMENT MARKING - LINE 8" SOLID - YELLOW
⑤	- PAVEMENT MARKING - LINE 12" SOLID - WHITE
⑥	- PAVEMENT MARKING - LINE 12" SOLID - YELLOW
⑦	- PAVEMENT MARKING - LETTERS AND SYMBOLS

FILE NAME =	USER NAME = sparksgw	DESIGNED -	REVISED -
ct:\pw\work\p\dot\sparksgw\0309492\0672\F58-sh.t_IL_336.dgn		DRAWN -	REVISED -
	PLOT SCALE = 48.0' / in.	CHECKED -	REVISED -
	PLOT DATE = Oct-18-2012 02:46:44PM	DATE -	REVISED -

**STATE OF ILLINOIS  
DEPARTMENT OF TRANSPORTATION**

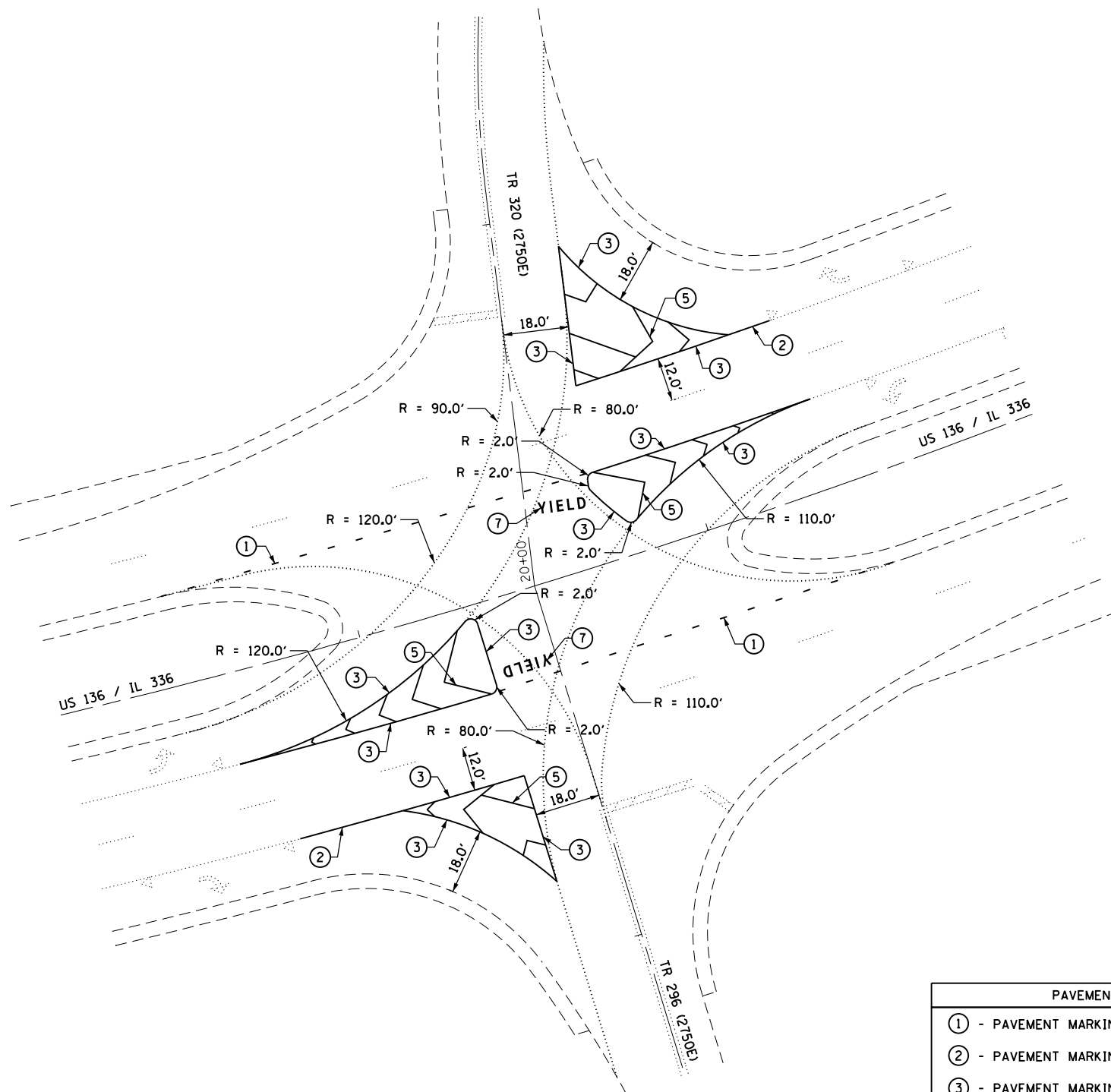
**US 136 / IL 336 - HANCOCK COUNTY  
PAVEMENT MARKING IMPROVEMENTS**

SCALE: 1" = 20' SHEET OF SHEETS STA. TO STA.

F.A. RTE.	SECTION	COUNTY	TOTAL SHEETS	SHEET NO.
VAR	**	*	45	33
			CONTRACT NO. 72F58	
ILLINOIS FED. AID PROJECT				

NOTES:

1. ALL PAVEMENT MARKING SHALL BE MODIFIED URETHANE UNLESS OTHERWISE NOTED.
2. ALL 12 INCH DIAGONALS AND CHEVRONS SPACED AT 10.0' CENTERS UNLESS OTHERWISE NOTED.

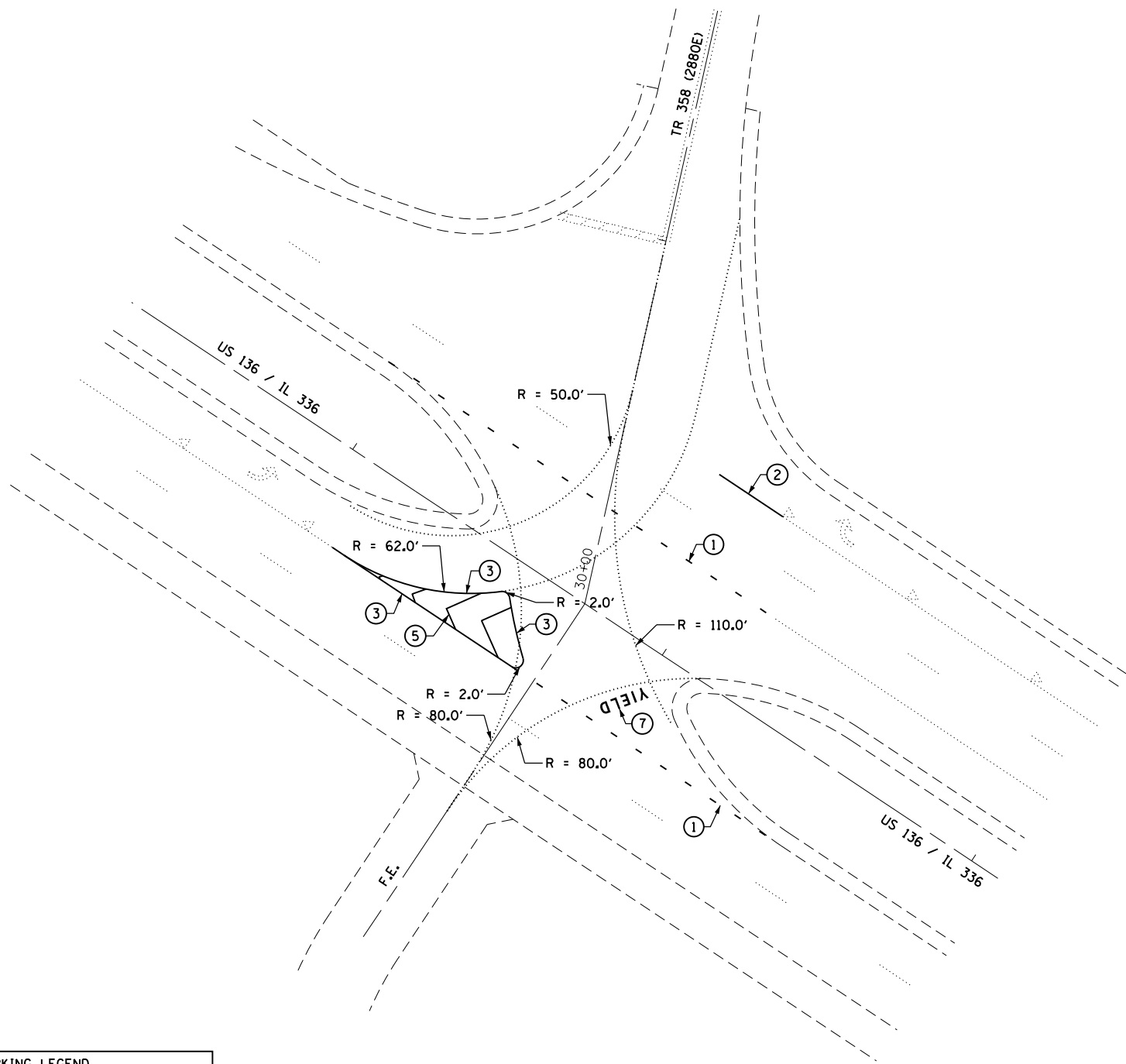


US 136 /IL 336 & TR 296 /2750E & TR 320 /2750E  
PLAN VIEW

PAVEMENT MARKING LEGEND	
①	- PAVEMENT MARKING - LINE 6" DOTTED - WHITE
②	- PAVEMENT MARKING - LINE 6" SOLID - WHITE
③	- PAVEMENT MARKING - LINE 8" SOLID - WHITE
④	- PAVEMENT MARKING - LINE 8" SOLID - YELLOW
⑤	- PAVEMENT MARKING - LINE 12" SOLID - WHITE
⑥	- PAVEMENT MARKING - LINE 12" SOLID - YELLOW
⑦	- PAVEMENT MARKING - LETTERS AND SYMBOLS

NOTES:

1. ALL PAVEMENT MARKING SHALL BE MODIFIED URETHANE UNLESS OTHERWISE NOTED.
2. ALL 12 INCH DIAGONALS AND CHEVRONS SPACED AT 10.0' CENTERS UNLESS OTHERWISE NOTED.



US 136 /IL 336 & TR 358 /2880E  
PLAN VIEW

FILE NAME =	USER NAME = sparksgw	DESIGNED -	REVISED -
ct:\pw\work\p\dot\sparksgw\10309492\0672\F58-sht_IL_336.dgn		DRAWN -	REVISED -
	PLOT SCALE = 40.0' / in.	CHECKED -	REVISED -
	PLOT DATE = Oct-18-2012 02:46:44PM	DATE -	REVISED -

STATE OF ILLINOIS  
DEPARTMENT OF TRANSPORTATION

US 136 /IL 336 - HANCOCK COUNTY  
PAVEMENT MARKING IMPROVEMENTS

SCALE: 1" = 20' SHEET OF SHEETS STA. TO STA.

F.A. RTE.	SECTION	COUNTY	TOTAL SHEETS	SHEET NO.
	**		45	34
CONTRACT NO. 72F58				



NOTES:

1. ALL PAVEMENT MARKING SHALL BE MODIFIED URETHANE UNLESS OTHERWISE NOTED.
2. ALL 12 INCH DIAGONALS AND CHEVRONS SPACED AT 10.0' CENTERS UNLESS OTHERWISE NOTED.



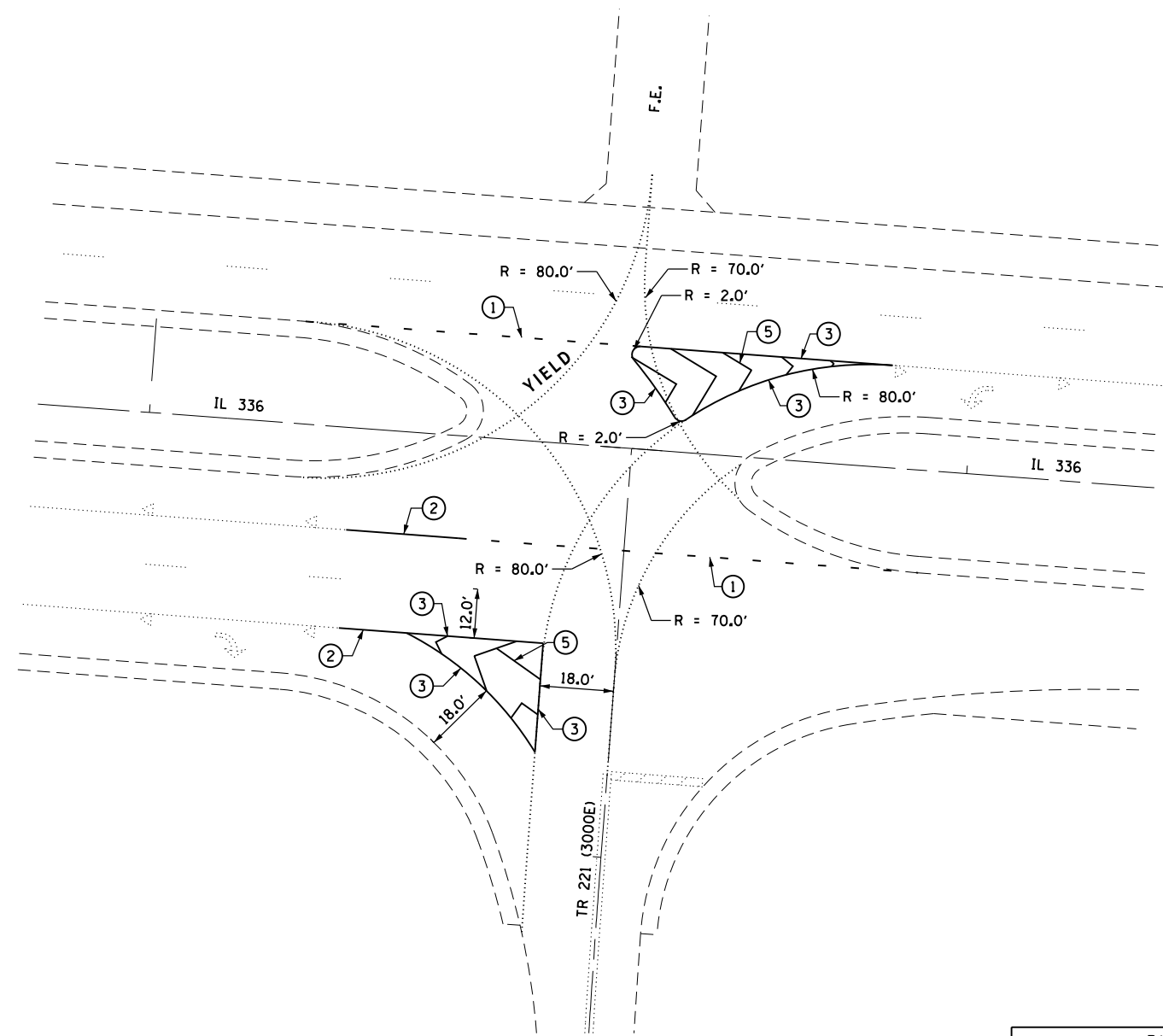
PAVEMENT MARKING LEGEND	
①	- PAVEMENT MARKING - LINE 6" DOTTED - WHITE
②	- PAVEMENT MARKING - LINE 6" SOLID - WHITE
③	- PAVEMENT MARKING - LINE 8" SOLID - WHITE
④	- PAVEMENT MARKING - LINE 8" SOLID - YELLOW
⑤	- PAVEMENT MARKING - LINE 12" SOLID - WHITE
⑥	- PAVEMENT MARKING - LINE 12" SOLID - YELLOW
⑦	- PAVEMENT MARKING - LETTERS AND SYMBOLS

US 136 /IL 336 & JOETTA ROAD /TR 213A /2950E & CH 5 /2950E  
 PLAN VIEW

FILE NAME =	USER NAME = sparksgw	DESIGNED -	REVISED -	<b>STATE OF ILLINOIS DEPARTMENT OF TRANSPORTATION</b>	<b>IL 336 - HANCOCK COUNTY PAVEMENT MARKING IMPROVEMENTS</b>			F.A. RTE.	SECTION	COUNTY	TOTAL SHEETS	SHEET NO.	
et:\pw\work\p\idot\sparksgw\10309492\0672\F58-sh.t_IL_336.dgn		DRAWN -	REVISED -		SCALE: 1" = 20'	SHEET	OF	SHEETS	STA.	TO	STA.	45	35
	PLOT SCALE = 40.0' / in.	CHECKED -	REVISED -		CONTRACT NO. 72F58								
	PLOT DATE = Oct-18-2012 02:46:45PM	DATE -	REVISED -		ILLINOIS FED. AID PROJECT **D6 PAVEMENT MARKING 2013      • ADAMS, HANCOCK, & PIKE								

NOTES:

1. ALL PAVEMENT MARKING SHALL BE MODIFIED URETHANE UNLESS OTHERWISE NOTED.
2. ALL 12 INCH DIAGONALS AND CHEVRONS SPACED AT 10.0' CENTERS UNLESS OTHERWISE NOTED.



SPACE INTENTIONALLY LEFT BLANK

**US 136 /IL 336 & TR 221/3000E  
PLAN VIEW**

PAVEMENT MARKING LEGEND	
①	- PAVEMENT MARKING - LINE 6" DOTTED - WHITE
②	- PAVEMENT MARKING - LINE 6" SOLID - WHITE
③	- PAVEMENT MARKING - LINE 8" SOLID - WHITE
④	- PAVEMENT MARKING - LINE 8" SOLID - YELLOW
⑤	- PAVEMENT MARKING - LINE 12" SOLID - WHITE
⑥	- PAVEMENT MARKING - LINE 12" SOLID - YELLOW
⑦	- PAVEMENT MARKING - LETTERS AND SYMBOLS

FILE NAME =	USER NAME = sparksgw	DESIGNED -	REVISED -
ct:\pw\work\p\idot\sparksgw\10309492\0672\F58-sh.t_IL_336.dgn		DRAWN -	REVISED -
	PLOT SCALE = 40.0' / in.	CHECKED -	REVISED -
	PLOT DATE = Oct-18-2012 02:46:45PM	DATE -	REVISED -

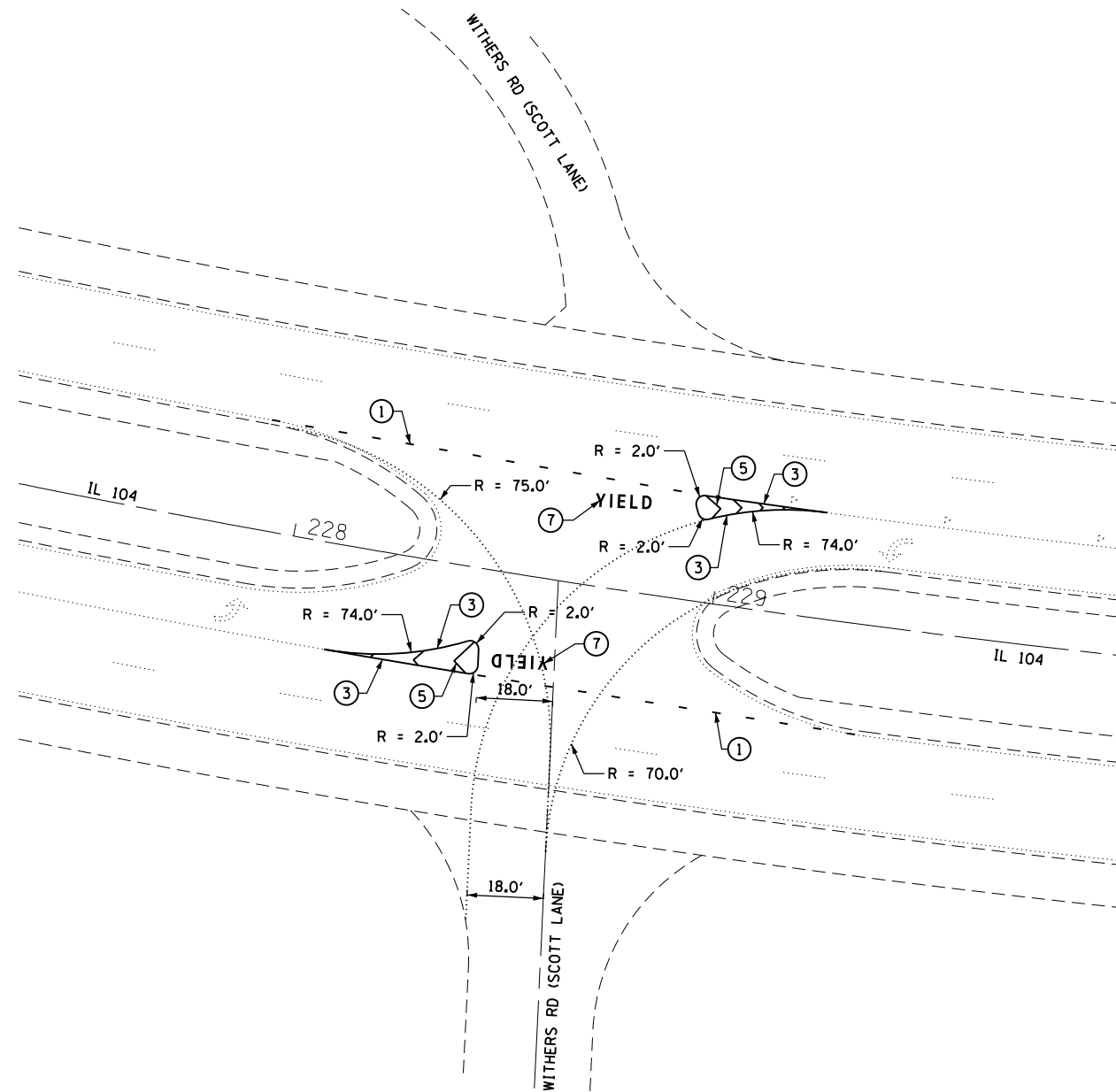
**STATE OF ILLINOIS  
DEPARTMENT OF TRANSPORTATION**

<b>IL 336 - HANCOCK COUNTY PAVEMENT MARKING IMPROVEMENTS</b>			
SCALE: 1" = 20'	SHEET	OF SHEETS	STA. TO STA.

F.A. RTE.	SECTION	COUNTY	TOTAL SHEETS	SHEET NO.
	**	*	45	36
CONTRACT NO. 72F58				
ILLINOIS FED. AID PROJECT				

NOTES:

1. ALL PAVEMENT MARKING SHALL BE MODIFIED URETHANE UNLESS OTHERWISE NOTED.
2. ALL 12 INCH DIAGONALS AND CHEVRONS SPACED AT 10.0' CENTERS UNLESS OTHERWISE NOTED.



SPACE INTENTIONALLY LEFT BLANK

**IL 104 & WITHERS ROAD /SCOTT LANE  
PLAN VIEW**

PAVEMENT MARKING LEGEND	
①	- PAVEMENT MARKING - LINE 6" DOTTED - WHITE
②	- PAVEMENT MARKING - LINE 6" SOLID - WHITE
③	- PAVEMENT MARKING - LINE 8" SOLID - WHITE
④	- PAVEMENT MARKING - LINE 8" SOLID - YELLOW
⑤	- PAVEMENT MARKING - LINE 12" SOLID - WHITE
⑥	- PAVEMENT MARKING - LINE 12" SOLID - YELLOW
⑦	- PAVEMENT MARKING - LETTERS AND SYMBOLS

FILE NAME =	USER NAME = sparksgw	DESIGNED -	REVISED -
ct:\pw\work\p\dot\sparksgw\0309492\067	PF58-shr_IL_104.dgn	DRAWN -	REVISED -
	PLOT SCALE = 40.0000' / in.	CHECKED -	REVISED -
	PLOT DATE = Oct-18-2012 02:46:47PM	DATE -	REVISED -

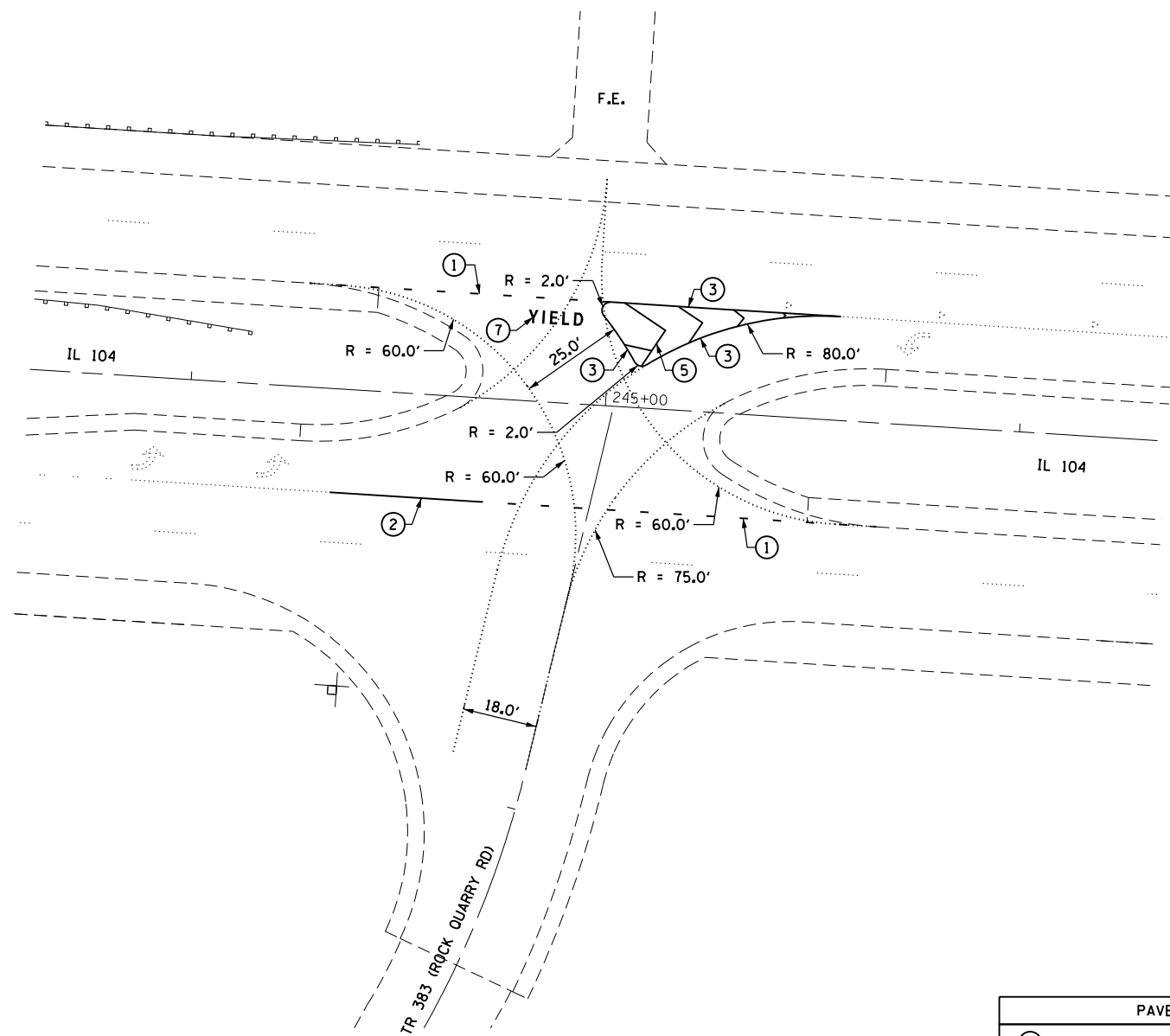
**STATE OF ILLINOIS  
DEPARTMENT OF TRANSPORTATION**

<b>IL 104 - ADAMS COUNTY PAVEMENT MARKING IMPROVEMENTS</b>			
SCALE: 1" = 20'	SHEET	OF SHEETS	STA. TO STA.

F.A. RTE.	SECTION	COUNTY	TOTAL SHEETS	SHEET NO.
	**	*	45	37
ILLINOIS FED. AID PROJECT			CONTRACT NO. 72F58	

NOTES:

1. ALL PAVEMENT MARKING SHALL BE MODIFIED URETHANE UNLESS OTHERWISE NOTED.
2. ALL 12 INCH DIAGONALS AND CHEVRONS SPACED AT 10.0' CENTERS UNLESS OTHERWISE NOTED.

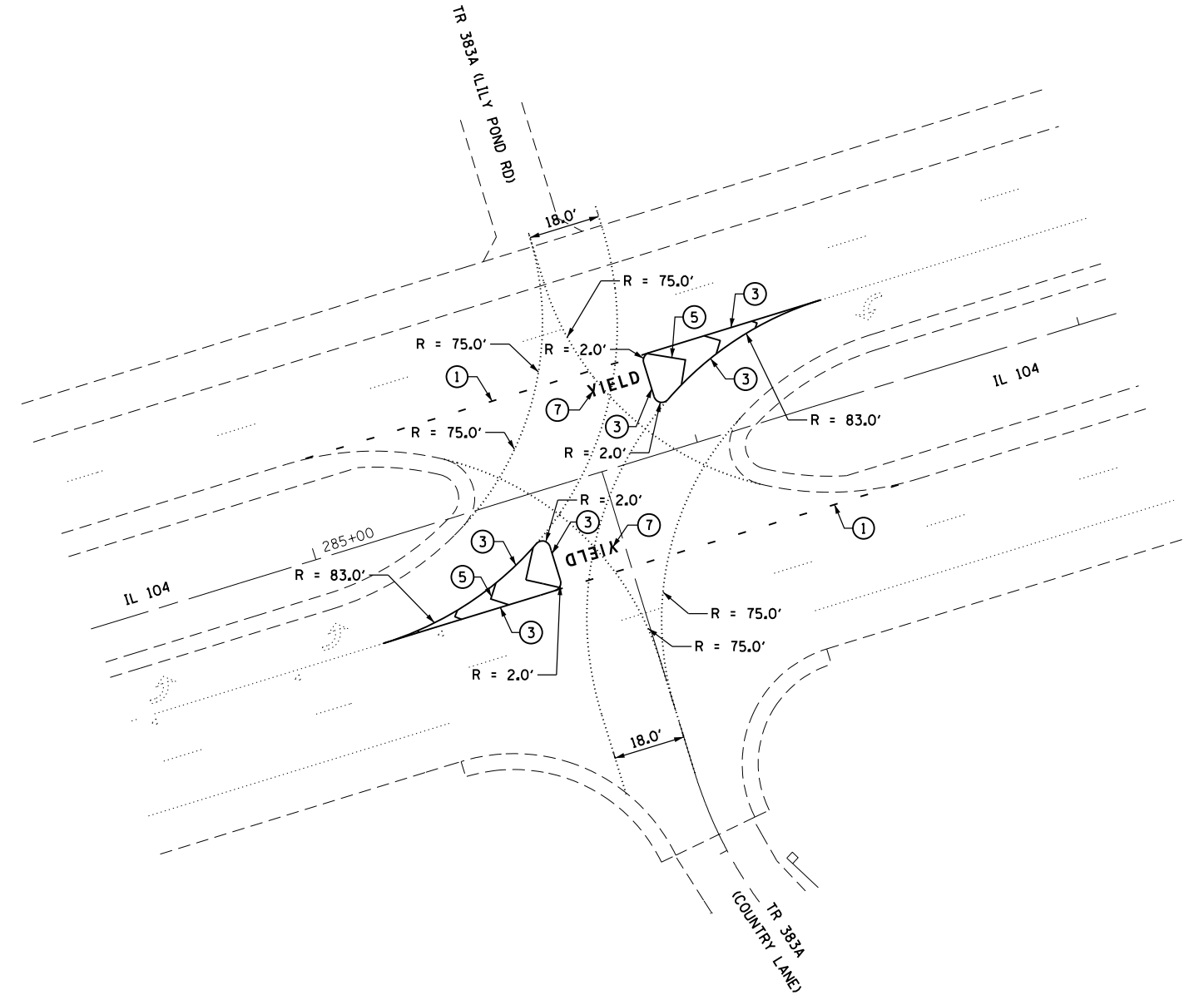


IL 104 & TR 383 / ROCK QUARRY ROAD  
PLAN VIEW

PAVEMENT MARKING LEGEND	
①	- PAVEMENT MARKING - LINE 6" DOTTED - WHITE
②	- PAVEMENT MARKING - LINE 6" SOLID - WHITE
③	- PAVEMENT MARKING - LINE 8" SOLID - WHITE
④	- PAVEMENT MARKING - LINE 8" SOLID - YELLOW
⑤	- PAVEMENT MARKING - LINE 12" SOLID - WHITE
⑥	- PAVEMENT MARKING - LINE 12" SOLID - YELLOW
⑦	- PAVEMENT MARKING - LETTERS AND SYMBOLS

NOTES:

1. ALL PAVEMENT MARKING SHALL BE MODIFIED URETHANE UNLESS OTHERWISE NOTED.
2. ALL 12 INCH DIAGONALS AND CHEVRONS SPACED AT 10.0' CENTERS UNLESS OTHERWISE NOTED.



IL 104 & TR 383A / LILY POND ROAD & TR 383A / COUNTRY LANE  
PLAN VIEW

FILE NAME =	USER NAME = sparksgw	DESIGNED -	REVISED -
ct:\pw\work\p\dot\sparksgw\10309492\0672\F58-shr_IL_104.dgn		DRAWN -	REVISED -
	PLOT SCALE = 40.0000' / in.	CHECKED -	REVISED -
	PLOT DATE = Oct-18-2012 02:46:47PM	DATE -	REVISED -

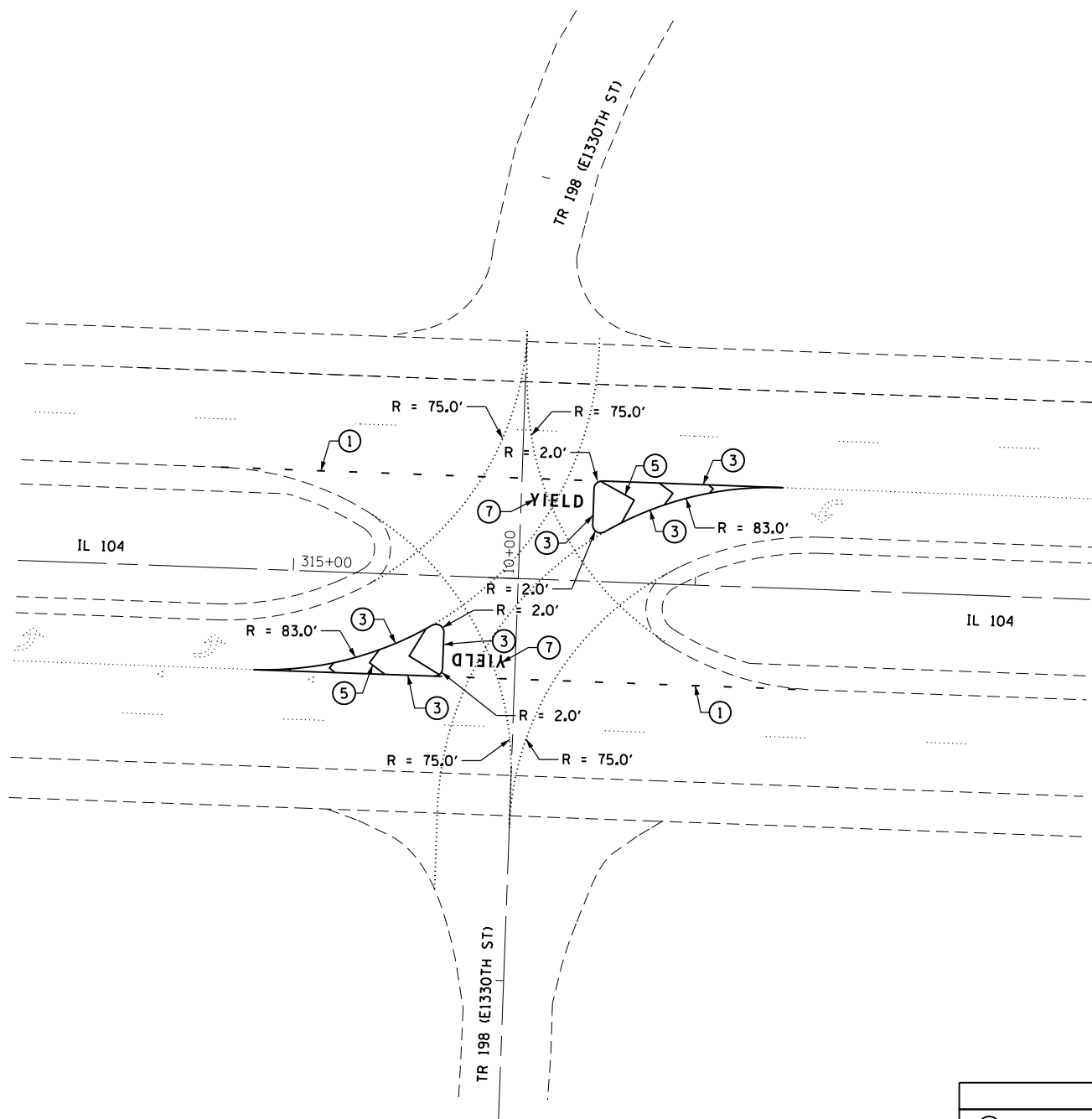
STATE OF ILLINOIS  
DEPARTMENT OF TRANSPORTATION

IL 104 - ADAMS COUNTY PAVEMENT MARKING IMPROVEMENTS			
SCALE: 1" = 20'	SHEET	OF SHEETS	STA. TO STA.

F.A. RTE.	SECTION	COUNTY	TOTAL SHEETS	SHEET NO.
	**	*	45	38
CONTRACT NO. 72F58				
ILLINOIS FED. AID PROJECT				

NOTES:

1. ALL PAVEMENT MARKING SHALL BE MODIFIED URETHANE UNLESS OTHERWISE NOTED.
2. ALL 12 INCH DIAGONALS AND CHEVRONS SPACED AT 10.0' CENTERS UNLESS OTHERWISE NOTED.

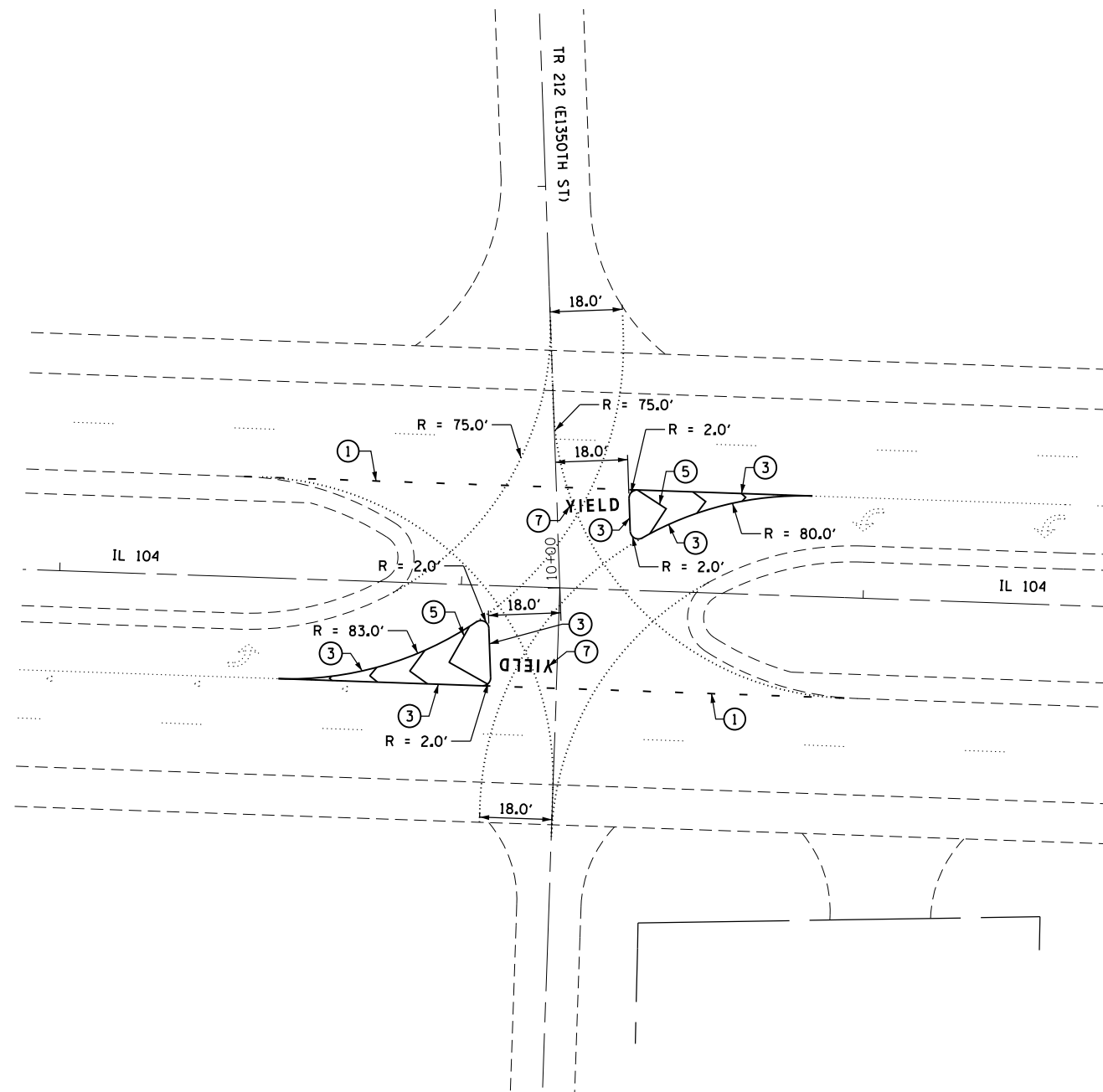


IL 104 & TR 198 /E1330TH ST  
PLAN VIEW

PAVEMENT MARKING LEGEND	
①	- PAVEMENT MARKING - LINE 6" DOTTED - WHITE
②	- PAVEMENT MARKING - LINE 6" SOLID - WHITE
③	- PAVEMENT MARKING - LINE 8" SOLID - WHITE
④	- PAVEMENT MARKING - LINE 8" SOLID - YELLOW
⑤	- PAVEMENT MARKING - LINE 12" SOLID - WHITE
⑥	- PAVEMENT MARKING - LINE 12" SOLID - YELLOW
⑦	- PAVEMENT MARKING - LETTERS AND SYMBOLS

NOTES:

1. ALL PAVEMENT MARKING SHALL BE MODIFIED URETHANE UNLESS OTHERWISE NOTED.
2. ALL 12 INCH DIAGONALS AND CHEVRONS SPACED AT 10.0' CENTERS UNLESS OTHERWISE NOTED.



IL 104 & TR 212 /E1350TH ST /LAKE SHORE HILLS  
PLAN VIEW

FILE NAME =	USER NAME = sparksgw	DESIGNED -	REVISED -
ct:\pw\work\p\dot\sparksgw\10309492\0672\F58-sht_IL_104.dgn		DRAWN -	REVISED -
	PLOT SCALE = 40.0000' / in.	CHECKED -	REVISED -
	PLOT DATE = Oct-18-2012 02:46:47PM	DATE -	REVISED -

STATE OF ILLINOIS  
DEPARTMENT OF TRANSPORTATION

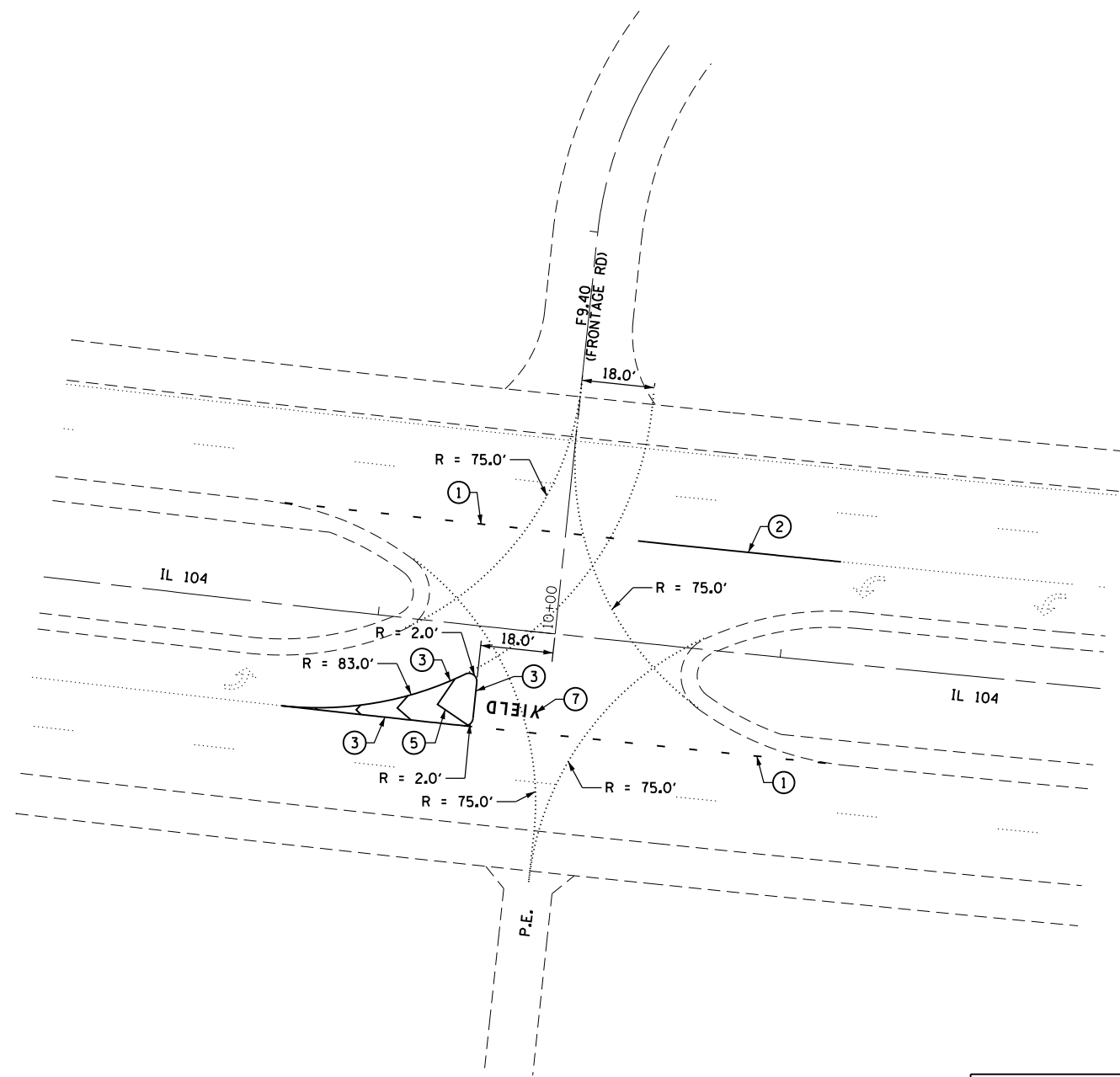
IL 104 - ADAMS COUNTY  
PAVEMENT MARKING IMPROVEMENTS

SCALE: 1" = 20' SHEET OF SHEETS STA. TO STA.

F.A. RTE.	SECTION	COUNTY	TOTAL SHEETS	SHEET NO.
	**	*	45	39
ILLINOIS FED. AID PROJECT			CONTRACT NO. 72F58	

NOTES:

1. ALL PAVEMENT MARKING SHALL BE MODIFIED URETHANE UNLESS OTHERWISE NOTED.
2. ALL 12 INCH DIAGONALS AND CHEVRONS SPACED AT 10.0' CENTERS UNLESS OTHERWISE NOTED.

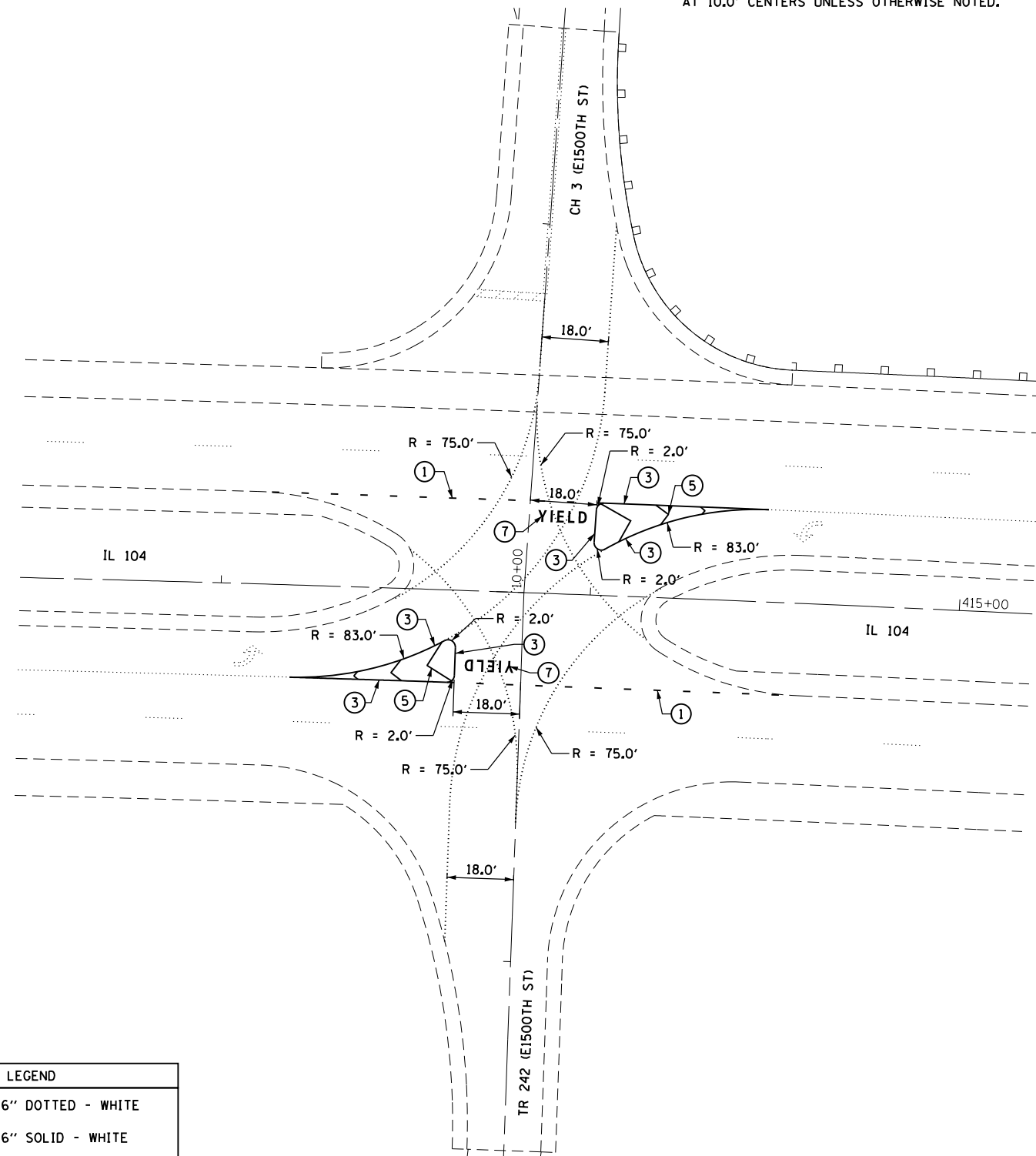


**IL 104 & F9.40 /FRONTAGE ROAD  
PLAN VIEW**

PAVEMENT MARKING LEGEND	
①	- PAVEMENT MARKING - LINE 6" DOTTED - WHITE
②	- PAVEMENT MARKING - LINE 6" SOLID - WHITE
③	- PAVEMENT MARKING - LINE 8" SOLID - WHITE
④	- PAVEMENT MARKING - LINE 8" SOLID - YELLOW
⑤	- PAVEMENT MARKING - LINE 12" SOLID - WHITE
⑥	- PAVEMENT MARKING - LINE 12" SOLID - YELLOW
⑦	- PAVEMENT MARKING - LETTERS AND SYMBOLS

NOTES:

1. ALL PAVEMENT MARKING SHALL BE MODIFIED URETHANE UNLESS OTHERWISE NOTED.
2. ALL 12 INCH DIAGONALS AND CHEVRONS SPACED AT 10.0' CENTERS UNLESS OTHERWISE NOTED.



**IL 104 & CH 3 /E1500TH ST & TR 242 /E1500TH ST  
PLAN VIEW**

FILE NAME =	USER NAME = sparksgw	DESIGNED -	REVISED -
ct:\pw\work\p\dot\sparksgw\10309492\0672\F58-sh.t_IL_104.dgn		DRAWN -	REVISED -
	PLOT SCALE = 40.0000' / in.	CHECKED -	REVISED -
	PLOT DATE = Oct-18-2012 02:46:48PM	DATE -	REVISED -

**STATE OF ILLINOIS  
DEPARTMENT OF TRANSPORTATION**

**IL 104 - ADAMS COUNTY  
PAVEMENT MARKING IMPROVEMENTS**

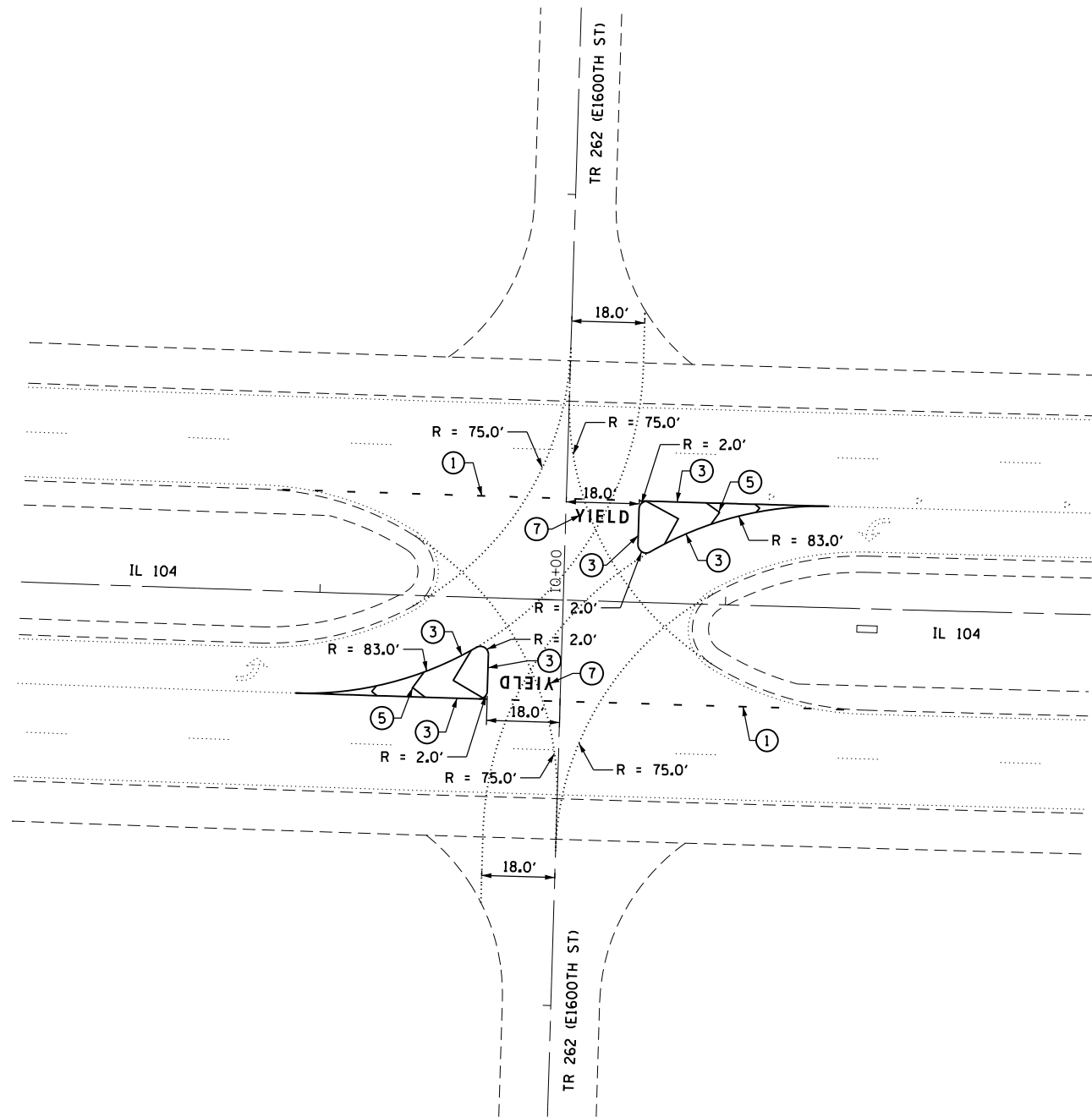
SCALE: 1" = 20' SHEET OF SHEETS STA. TO STA.

F.A. RTE.	SECTION	COUNTY	TOTAL SHEETS	SHEET NO.
	**	*	45	40
			CONTRACT NO. 72F58	



NOTES:

1. ALL PAVEMENT MARKING SHALL BE MODIFIED URETHANE UNLESS OTHERWISE NOTED.
2. ALL 12 INCH DIAGONALS AND CHEVRONS SPACED AT 10.0' CENTERS UNLESS OTHERWISE NOTED.

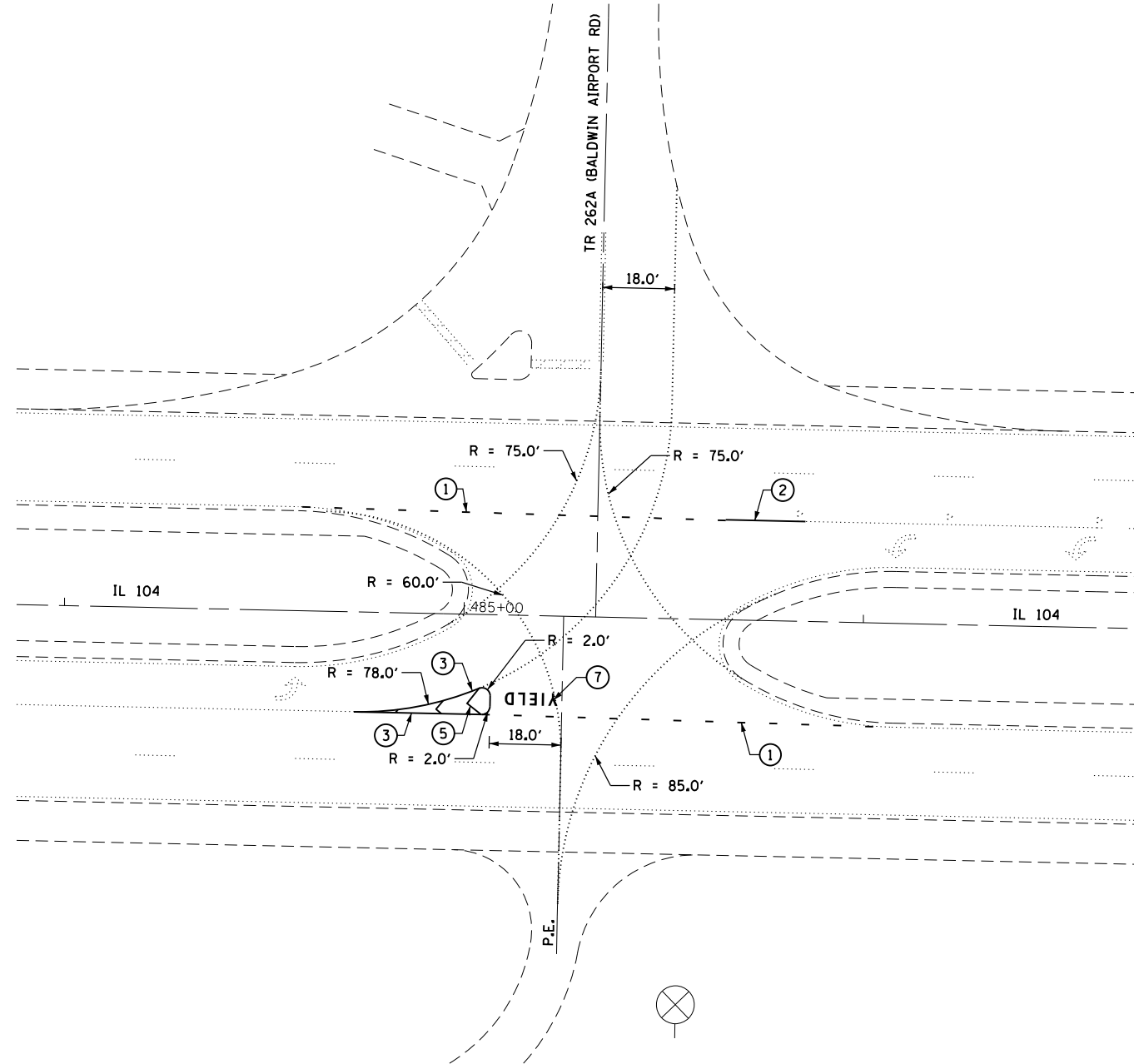


IL 104 & TR 262 /E1600TH ST  
PLAN VIEW

PAVEMENT MARKING LEGEND	
①	- PAVEMENT MARKING - LINE 6" DOTTED - WHITE
②	- PAVEMENT MARKING - LINE 6" SOLID - WHITE
③	- PAVEMENT MARKING - LINE 8" SOLID - WHITE
④	- PAVEMENT MARKING - LINE 8" SOLID - YELLOW
⑤	- PAVEMENT MARKING - LINE 12" SOLID - WHITE
⑥	- PAVEMENT MARKING - LINE 12" SOLID - YELLOW
⑦	- PAVEMENT MARKING - LETTERS AND SYMBOLS

NOTES:

1. ALL PAVEMENT MARKING SHALL BE MODIFIED URETHANE UNLESS OTHERWISE NOTED.
2. ALL 12 INCH DIAGONALS AND CHEVRONS SPACED AT 10.0' CENTERS UNLESS OTHERWISE NOTED.



IL 104 & TR 262A (BALDWIN AIRPORT RD)  
PLAN VIEW

FILE NAME =	USER NAME = sparksgw	DESIGNED -	REVISED -
ct:\pw\work\p\dot\sparksgw\10309492\0672\F58-shr_IL_104.dgn		DRAWN -	REVISED -
	PLOT SCALE = 40.0000' / in.	CHECKED -	REVISED -
	PLOT DATE = Oct-18-2012 02:47:00PM	DATE -	REVISED -

STATE OF ILLINOIS  
DEPARTMENT OF TRANSPORTATION

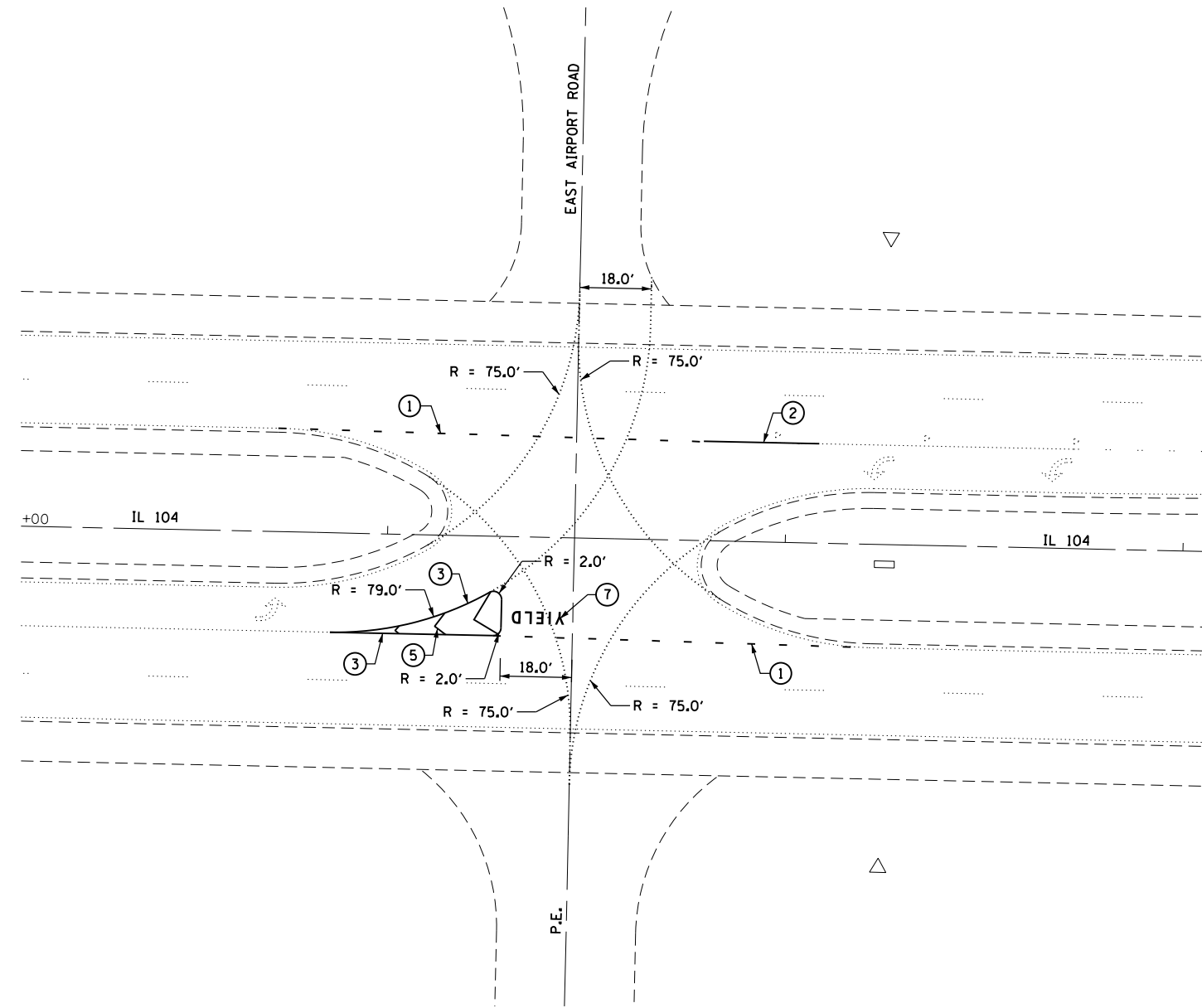
IL 104 - ADAMS COUNTY  
PAVEMENT MARKING IMPROVEMENTS

SCALE: 1" = 20' SHEET OF SHEETS STA. TO STA.

F.A. RTE.	SECTION	COUNTY	TOTAL SHEETS	SHEET NO.
	**	*	45	41
ILLINOIS FED. AID PROJECT			CONTRACT NO. 72F58	

NOTES:

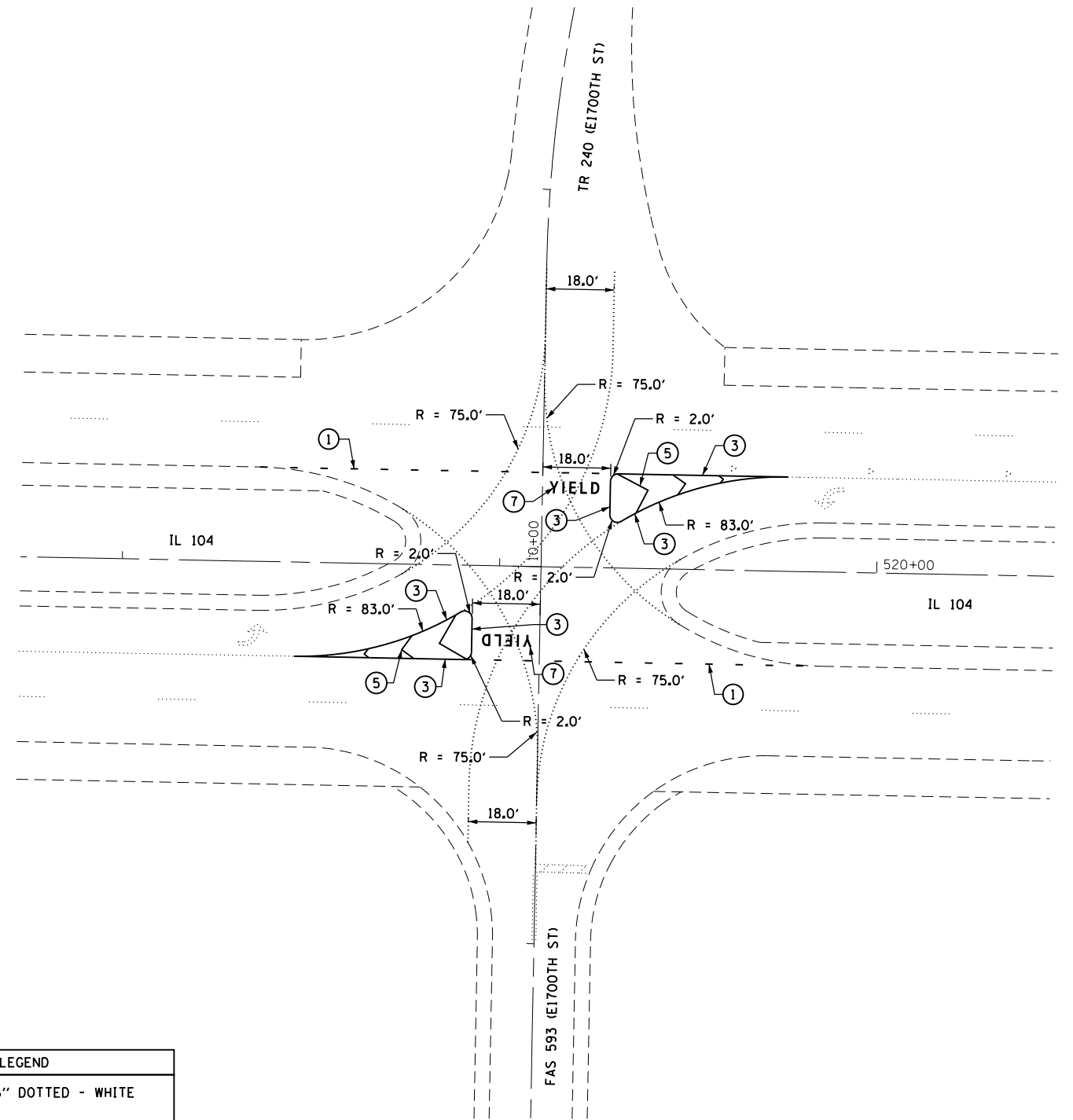
1. ALL PAVEMENT MARKING SHALL BE MODIFIED URETHANE UNLESS OTHERWISE NOTED.
2. ALL 12 INCH DIAGONALS AND CHEVRONS SPACED AT 10.0' CENTERS UNLESS OTHERWISE NOTED.



**IL 104 & EAST AIRPORT ENTRANCE  
PLAN VIEW**

NOTES:

1. ALL PAVEMENT MARKING SHALL BE MODIFIED URETHANE UNLESS OTHERWISE NOTED.
2. ALL 12 INCH DIAGONALS AND CHEVRONS SPACED AT 10.0' CENTERS UNLESS OTHERWISE NOTED.



**IL 104 & TR 240 /E1700TH ST & FAS 593 /E1700TH ST /PLAINVILLE ROAD  
PLAN VIEW**

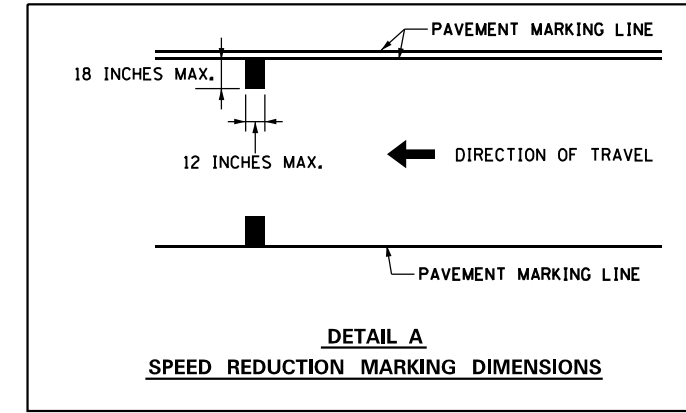
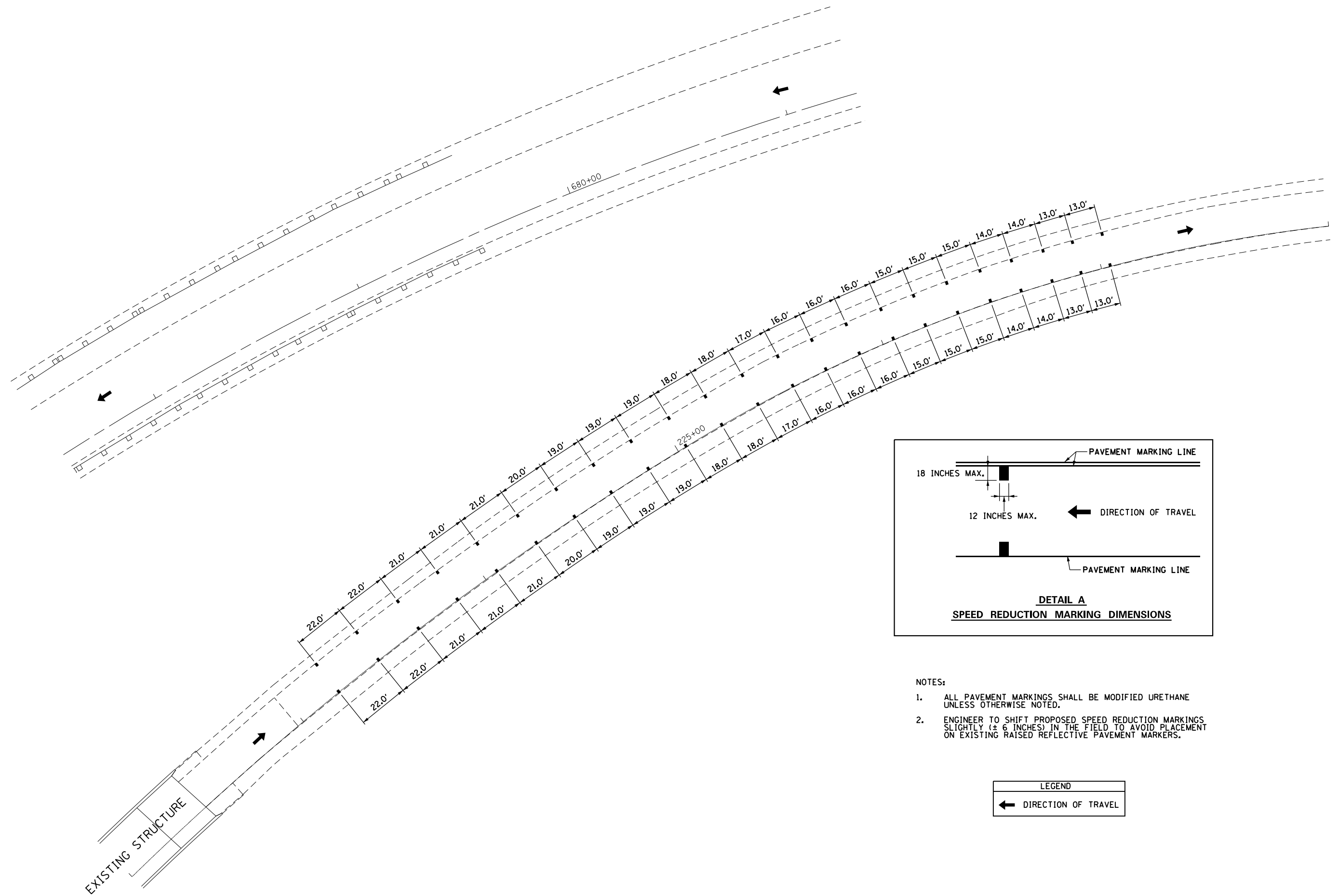
PAVEMENT MARKING LEGEND	
①	- PAVEMENT MARKING - LINE 6" DOTTED - WHITE
②	- PAVEMENT MARKING - LINE 6" SOLID - WHITE
③	- PAVEMENT MARKING - LINE 8" SOLID - WHITE
④	- PAVEMENT MARKING - LINE 8" SOLID - YELLOW
⑤	- PAVEMENT MARKING - LINE 12" SOLID - WHITE
⑥	- PAVEMENT MARKING - LINE 12" SOLID - YELLOW
⑦	- PAVEMENT MARKING - LETTERS AND SYMBOLS

FILE NAME =	USER NAME = sparksgw	DESIGNED -	REVISED -
ct:\pw\work\p\dot\sparksgw\0309492\0672\F58-shr_IL_104.dgn		DRAWN -	REVISED -
	PLOT SCALE = 40.0000' / in.	CHECKED -	REVISED -
	PLOT DATE = Oct-18-2012 02:47:00PM	DATE -	REVISED -

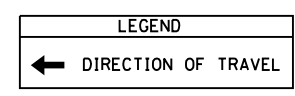
**STATE OF ILLINOIS  
DEPARTMENT OF TRANSPORTATION**

<b>IL 104 - ADAMS COUNTY PAVEMENT MARKING IMPROVEMENTS</b>			
SCALE: 1" = 20'	SHEET	OF SHEETS	STA. TO STA.

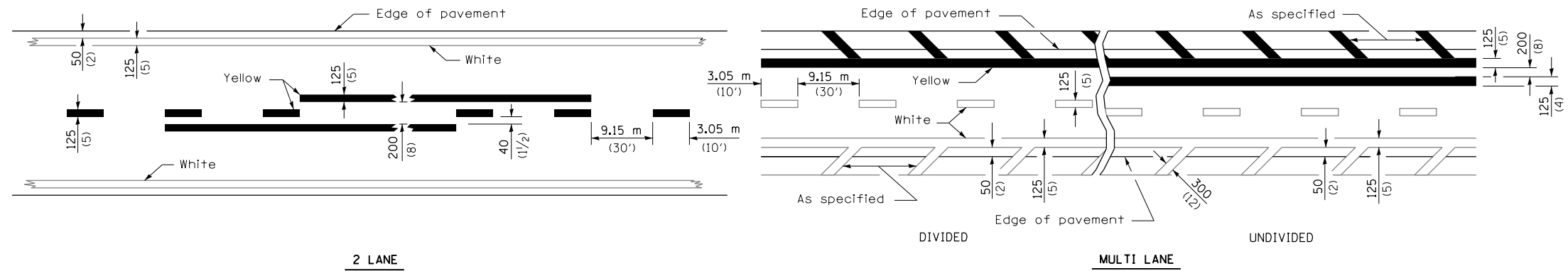
F.A. RTE.	SECTION	COUNTY	TOTAL SHEETS	SHEET NO.
	**	*	45	42
CONTRACT NO. 72F58				



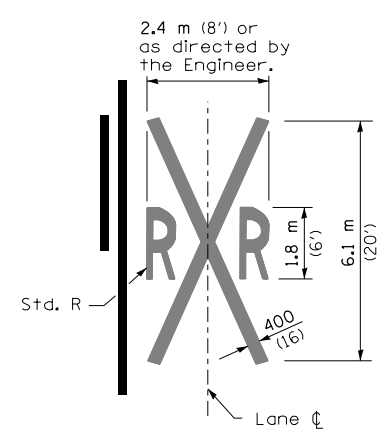
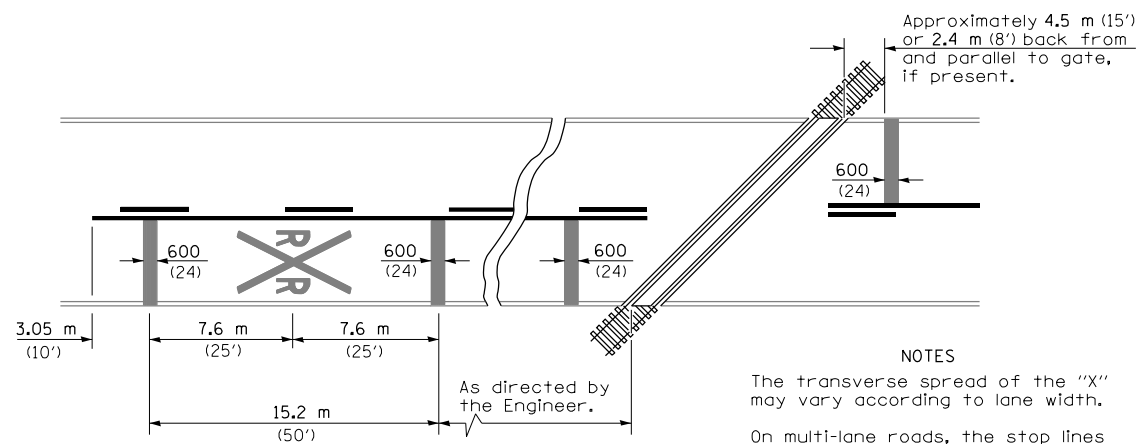
- NOTES:
1. ALL PAVEMENT MARKINGS SHALL BE MODIFIED URETHANE UNLESS OTHERWISE NOTED.
  2. ENGINEER TO SHIFT PROPOSED SPEED REDUCTION MARKINGS SLIGHTLY ( $\pm 6$  INCHES) IN THE FIELD TO AVOID PLACEMENT ON EXISTING RAISED REFLECTIVE PAVEMENT MARKERS.



FILE NAME =	USER NAME = sparksgw	DESIGNED -	REVISED -	<b>STATE OF ILLINOIS DEPARTMENT OF TRANSPORTATION</b>	<b>I-72 /US 36 AND FAI 172 - PIKE COUNTY PAVEMENT MARKINGS IMPROVEMENTS</b>				F.A. RTE.	SECTION	COUNTY	TOTAL SHEETS	SHEET NO.
et:\pw\work\p\dot\sparksgw\10309492\0672\F58-sh.t.1-72.&_FAI-172-Interchange.dgn		DRAWN -	REVISED -		SCALE: 1" = 20'	SHEET	OF	SHEETS	STA.	TO	STA.	45	43
Pike 01	PLOT SCALE = 40.0000' / in.	CHECKED -	REVISED -								<b>CONTRACT NO. 72F58</b>		
	PLOT DATE = Oct-18-2012 02:47:02PM	DATE -	REVISED -								ILLINOIS FED. AID PROJECT		



LANE AND EDGE LINES



**NOTES**

The transverse spread of the "X" may vary according to lane width.

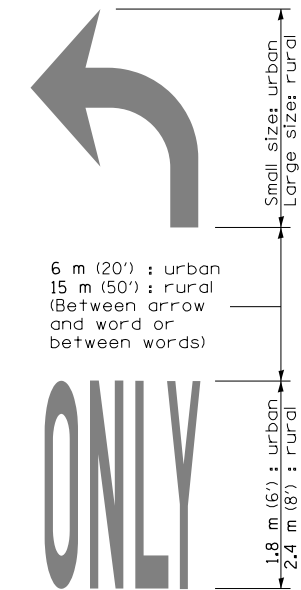

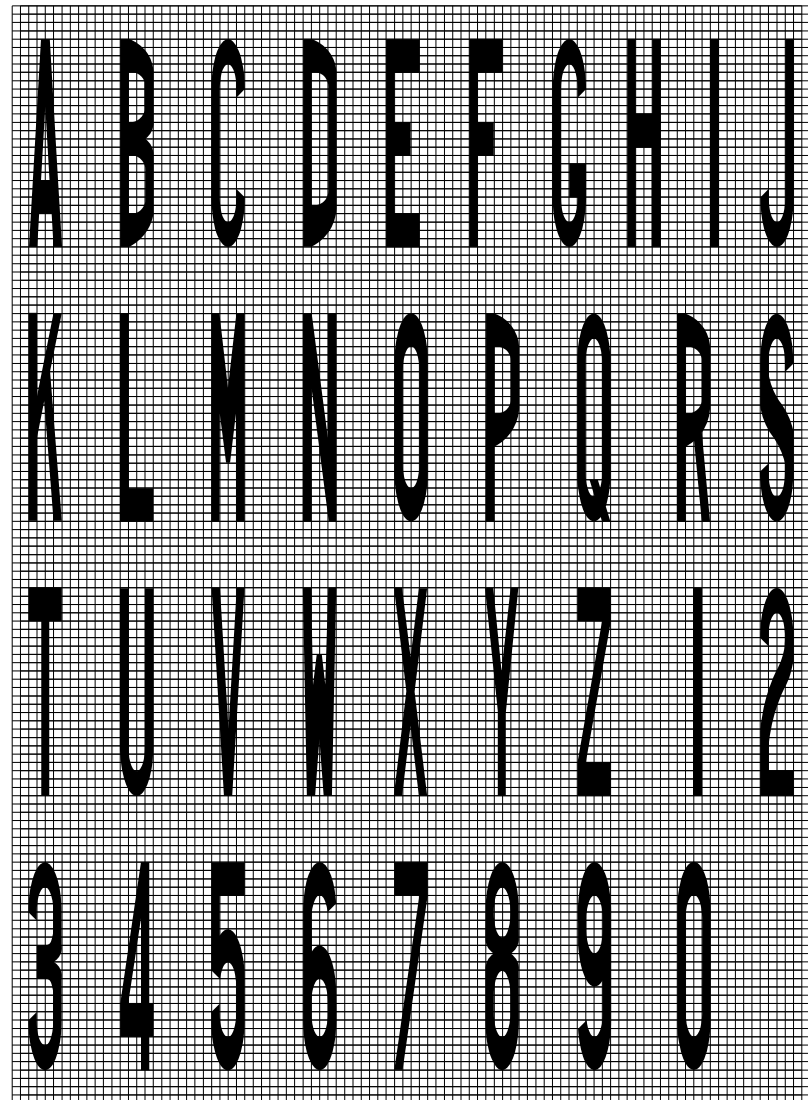
On multi-lane roads, the stop lines shall extend across all approach lanes and separate RXR symbols shall be placed adjacent to each other in each lane.

When the pavement marking symbol is used, a portion of the symbol should be located directly adjacent to the Advance Warning Sign (W10-1) as placed by Table II-1, condition B of the MUTCD.

PAVEMENT MARKINGS AT RAILROAD-HIGHWAY GRADE CROSSING

All dimensions are in millimeters (inches) unless otherwise shown.

FILE NAME =	USER NAME = sparksgw	DESIGNED -	REVISED -	<b>STATE OF ILLINOIS DEPARTMENT OF TRANSPORTATION</b>	<b>TYPICAL PAVEMENT MARKINGS</b>				F.A. RTE.	SECTION	COUNTY	TOTAL SHEETS	SHEET NO.
Default 780001A.DGN	et:\pw\work\p\idot\sparksgw\id0309492\780001a.dgn	DRAWN - CADD	REVISED -		SCALE:	SHEET	OF	SHEETS	STA.	TO STA.	ILLINOIS FED. AID PROJECT	45	44
	PLOT SCALE = 40.0000' / in.	CHECKED -	REVISED -		CONTRACT NO. 72F58								
	PLOT DATE = Oct-18-2012 02:47:03PM	DATE -	REVISED -		ILLINOIS FED. AID PROJECT								



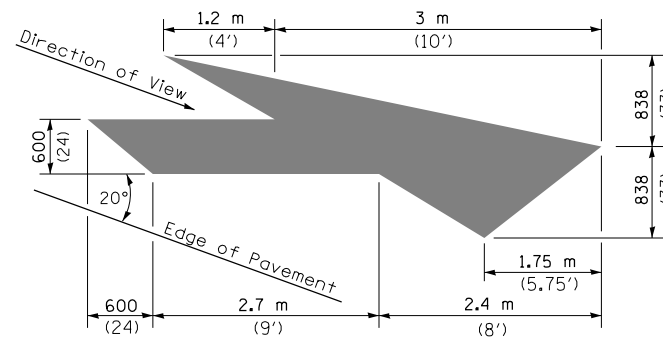
WORD AND ARROW LAYOUT

	a		
		a	

Legend Height	Arrow Size	a
1.8 m (6')	Small	74 (2.9)
2.4 m (8')	Large	96 (3.8)

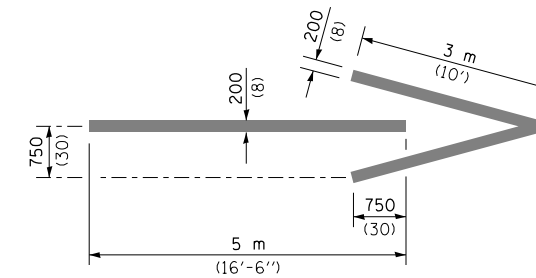
The space between adjacent letters or numerals should be approximately 75 (3) for 1.8 m (6') legend and 100 (4') for 2.4 m (8') legend.

LETTER AND ARROW GRID SCALE



LANE DROP ARROW

Right lane drop arrow shown. Use mirror image for left lane.



WRONG WAY ARROW

All dimensions are in millimeters (inches) unless otherwise shown.

FILE NAME =	USER NAME = sparksgw	DESIGNED -	REVISED -
c:\pw\work\p1dot\sparksgw\10309492\780001a.dgn		DRAWN - CADD	REVISED -
Default 780001A.DGN	PLOT SCALE = 40.0000' / in.	CHECKED -	REVISED -
	PLOT DATE = Oct-18-2012 02:47:04PM	DATE -	REVISED -

STATE OF ILLINOIS  
DEPARTMENT OF TRANSPORTATION

TYPICAL PAVEMENT  
MARKINGS

SCALE: SHEET OF SHEETS STA. TO STA.

F.A. RTE.	SECTION	COUNTY	TOTAL SHEETS	SHEET NO.
	**		45	45
			CONTRACT NO. 72F58	