

STATE OF ILLINOIS
DEPARTMENT OF TRANSPORTATION
DIVISION OF HIGHWAYS

**PROPOSED
HIGHWAY PLANS**

FAI ROUTE 255 (I-255)
SECTION 60-(7,8)RS-2

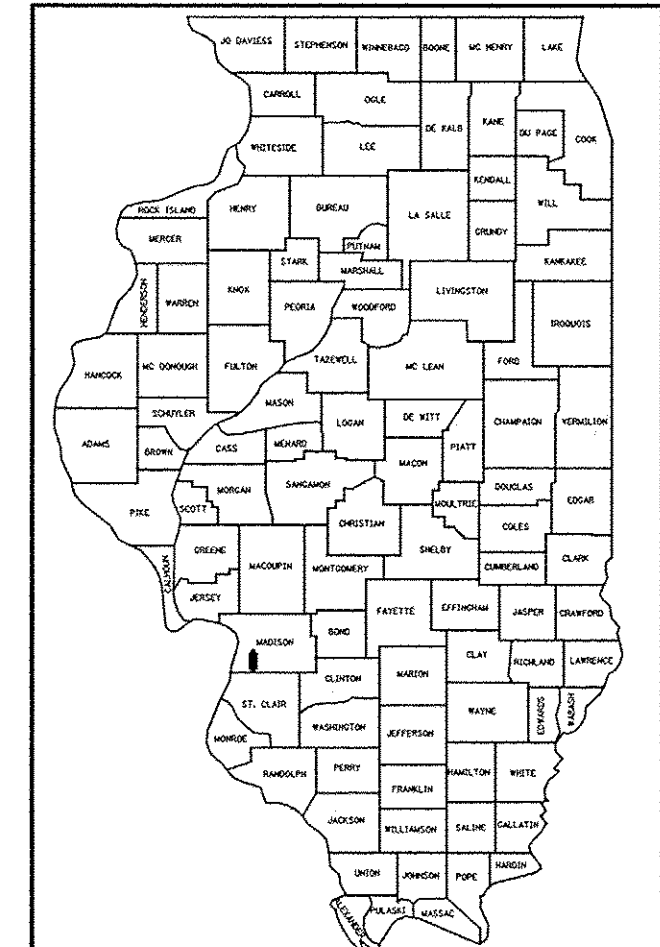
PROJECT ACIM-255-6(021)007

MADISON COUNTY
RESURFACING AND BRIDGE REPAIR

| | | | | |
|---------------------|--------------|--------------------|--------------|-----------|
| F.A.I. RTE. | SECTION | COUNTY | TOTAL SHEETS | SHEET NO. |
| 255 | 60-(7,8)RS-2 | MADISON | 261 | 1 |
| FED. ROAD DIST. NO. | ILLINOIS | CONTRACT NO. 76A89 | | |

* 261 + 2 = 263

D-99-061-07



LOCATION OF SECTION INDICATED THUS: —■—

FOR INDEX OF SHEETS, SEE SHEET NO. 2

MISCELLANEOUS TRAFFIC DATA

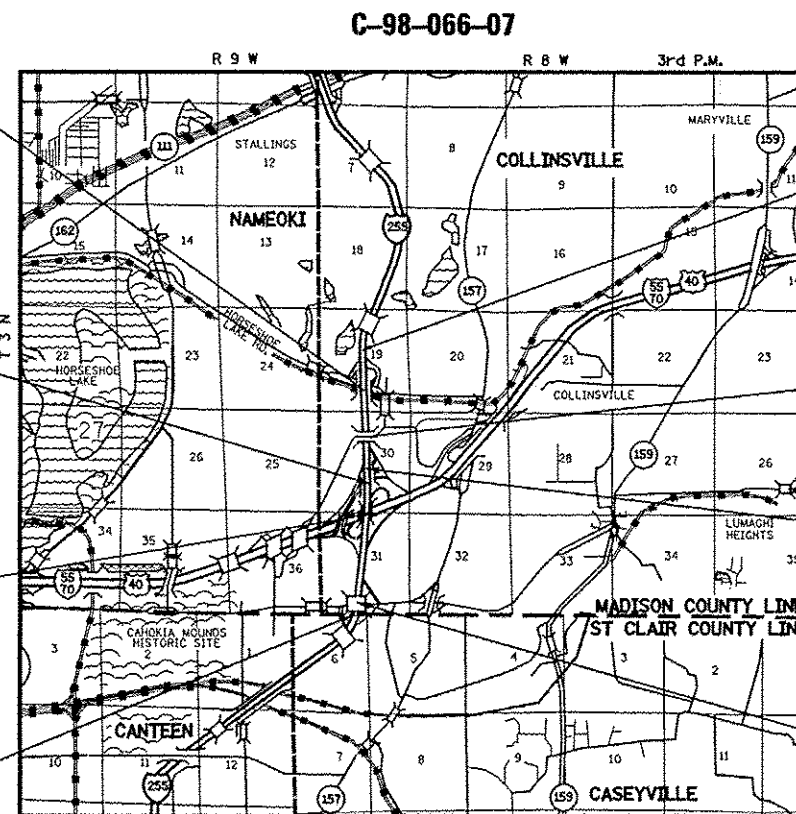
- ADT 2,350 (2008) RAMP 7 OLD US 40
- ADT 1,950 (2008) RAMP 8 OLD US 40
- ADT 2,000 (2008) RAMP 9 OLD US 40
- ADT 2,350 (2008) RAMP 10 OLD US 40
- ADT 6,300 (2008) RAMP 1 FAI ROUTE 55/70
- ADT 7,500 (2008) RAMP 2 FAI ROUTE 55/70
- ADT 800 (2008) RAMP 3 FAI ROUTE 55/70
- ADT 1,100 (2008) RAMP 4 FAI ROUTE 55/70
- ADT 950 (2008) RAMP 5 FAI ROUTE 55/70
- ADT 550 (2008) RAMP 6 FAI ROUTE 55/70
- ADT 5,400 (2008) ROADWAY A FAI ROUTE 55/70
- ADT 4,900 (2008) ROADWAY B FAI ROUTE 55/70
- ADT 2,150 (2008) RAMP 1 HORSESHOE LAKE RD
- ADT 2,400 (2008) RAMP 2 HORSESHOE LAKE RD
- ADT 3,150 (2008) RAMP 3 HORSESHOE LAKE RD
- ADT 2,100 (2008) RAMP 4 HORSESHOE LAKE RD

SECTION 60-(7,8)RS-2 INCLUDES BRIDGE REPAIRS AND HOT-MIX ASPHALT WEARING SURFACE WITH WATERPROOFING MEMBRANE SYSTEM FOR THE DUAL STRUCTURES CARRYING I-255 OVER CH ROUTE 35 (HORSESHOE LAKE ROAD)
STA 1358+43.50
SN 060-0216 (NB)
SN 060-0217 (SB)

SECTION 60-(7,8)RS-2 INCLUDES BRIDGE REPAIRS AND HOT-MIX ASPHALT WEARING SURFACE WITH WATERPROOFING MEMBRANE SYSTEM FOR THE DUAL STRUCTURES CARRYING I-255 OVER I-55/70 RAMP 1 AND ROADWAY B
STA 1303+53.06
SN 060-0214 (NB)
SN 060-0253 (SB)

SECTION 60-(7,8)RS-2 INCLUDES BRIDGE REPAIRS AND HOT-MIX ASPHALT WEARING SURFACE WITH WATERPROOFING MEMBRANE SYSTEM FOR THE DUAL STRUCTURES CARRYING I-255 OVER I-55/70
STA 1292+90.40
SN 060-0206 (NB)
SN 060-0207 (SB)

SECTION 60-(7,8)RS-2 BEGINS STA 1242+79.00
LATITUDE: N 38.6912°
LONGITUDE: W 90.0304°



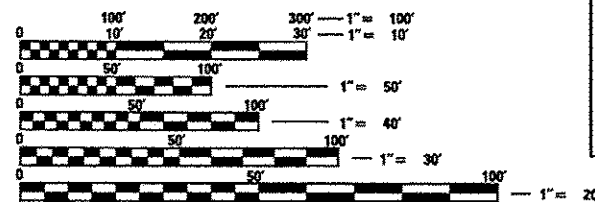
LOCATION MAP

SECTION 60-(7,8)RS-2 ENDS STA 1390+00.00
LATITUDE: N 38.6598°
LONGITUDE: W 90.0309°

SECTION 60-(7,8)RS-2 INCLUDES BRIDGE REPAIRS AND BRIDGE DECK SEALER FOR THE STRUCTURE CARRYING TR 110 (BLACK LANE) OVER I-255
STA 240+00.00 (TR 110)
SN 060-0215

STATION EQUATION
STA 1318+00.00 BK =
STA 1317+98.45 AH

SECTION 60-(7,8)RS-2 INCLUDES BRIDGE REPAIRS AND HOT-MIX ASPHALT WEARING SURFACE WITH WATERPROOFING MEMBRANE SYSTEM FOR THE DUAL STRUCTURES CARRYING I-255 OVER COLLINSVILLE ROAD/LIS BUSINESS ROUTE 40
STA 1244+68.77
SN 060-0238 (NB)
SN 060-0239 (SB)



FULL SIZE PLANS HAVE BEEN PREPARED USING STANDARD ENGINEERING SCALES. REDUCED SIZED PLANS WILL NOT CONFORM TO STANDARD SCALES. IN MAKING MEASUREMENTS ON REDUCED PLANS, THE ABOVE SCALES MAY BE USED.

J.U.L.I.E.
JOINT UTILITY LOCATION INFORMATION FOR EXCAVATION
1-800-892-0123
OR 811

PROJECT ENGINEER: PATTI LEBEAU (618) 346-3179
SQUAD LEADER: ANTONIEE MANN (618) 346-3195

CONTRACT NO. 76A89

DESIGN DESIGNATION

FAI ROUTE 255 INTERSTATE
ADT 56,500 (2009) 11.2% TRUCKS



COLLINSVILLE TOWNSHIP

GROSS LENGTH OF SECTION = 14,722.55 FT = 2.788 MILES
NET LENGTH SECTION = 14,722.55 FT = 2.788 MILES



Brian R. Mueller 08-13-2012
ILLINOIS PROFESSIONAL ENGINEER NO. 062-052018 DATE
EXP. 11-30-2013



BERNARDIN * LOCHMUELLER & ASSOCIATES, INC.
3 OAK DRIVE
MARYVILLE, ILLINOIS 62062
PHONE (618) 288-4666
FAX (618) 288-4666

PRINTED BY THE AUTHORITY
OF THE STATE OF ILLINOIS