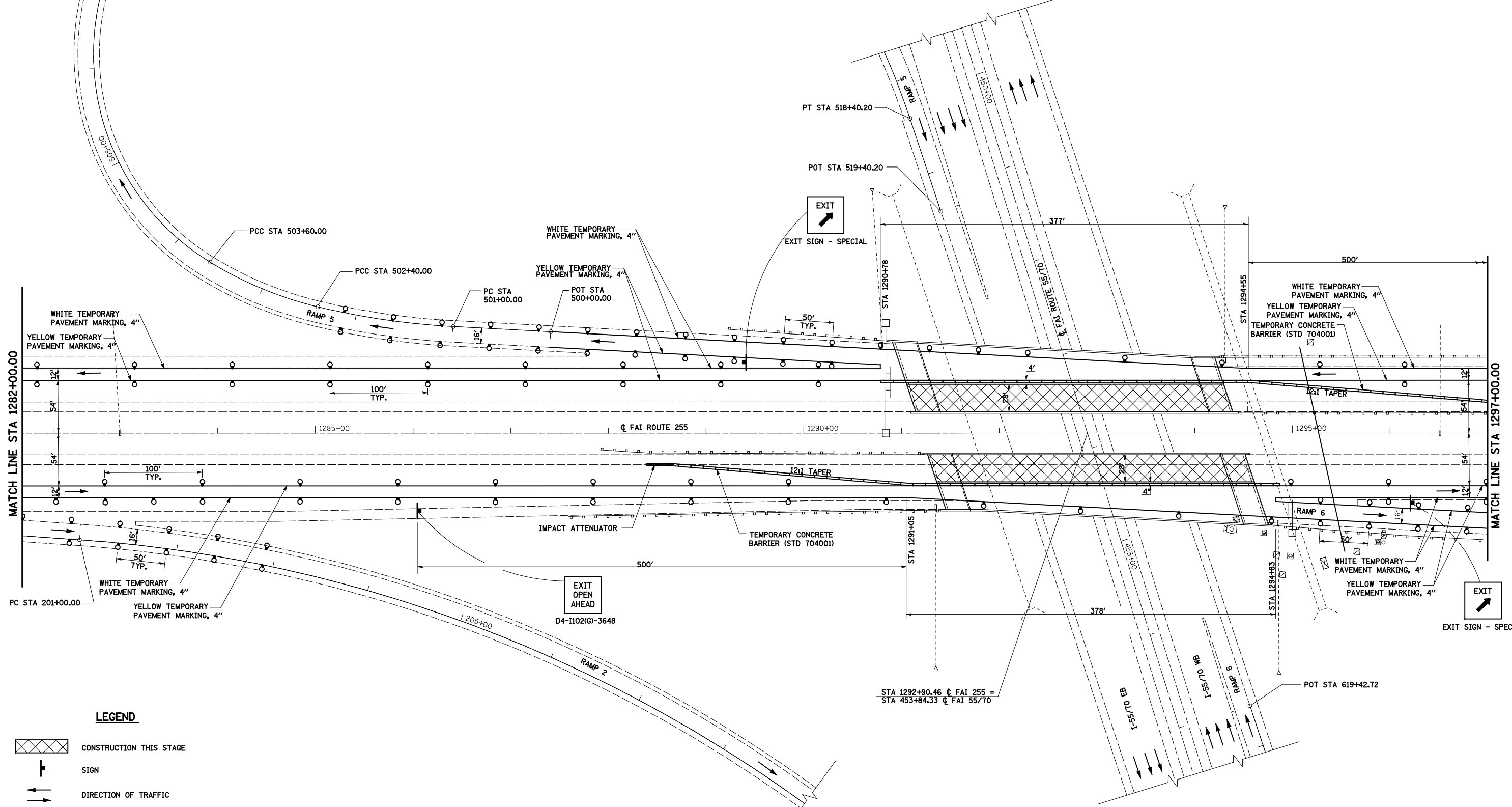








RAMP 5
MATCH LINE STA 507+00.00
SEE SHEET 15



LEGEND

-  CONSTRUCTION THIS STAGE
-  SIGN
-  DIRECTION OF TRAFFIC
-  TYPE II BARRICADES OR DRUMS WITH MONO-DIRECTIONAL STEADY BURNING LIGHTS
-  DIRECTION INDICATOR BARRICADE WITH STEADY BURN MONODIRECTIONAL LIGHT
-  ARROW BOARD



FILE NAME =
#FILEL#

USER NAME = Paul
PLOT SCALE = 100.0000' / IN.
PLOT DATE = 7/31/2012

DESIGNED - JWS
DRAWN - PDB
CHECKED - BRM
DATE - 7-19-11

REVISED -
REVISED -
REVISED -
REVISED -

**STATE OF ILLINOIS
DEPARTMENT OF TRANSPORTATION**

STAGE CONSTRUCTION, STAGE 2

SCALE: 1"=50' SHEET NO. 5 OF 14 SHEETS STA. 1282+00.00 TO STA. 1297+00.00

F.A.I. RTE.	SECTION	COUNTY	TOTAL SHEETS	SHEET NO.
255	60-(7,8)RS-2	MADISON	261	79
CONTRACT NO. 76A89				

ILLINOIS FED. AID PROJECT