

STA 24+67.39 @ RAMP 3 =
 STA 224+65.49 @ FAU ROUTE 9111
 C.H. 35 (HORSESHOE LAKE ROAD)

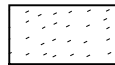
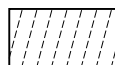
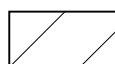




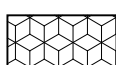
END RESURFACING
 RAMP 3 (HORSESHOE LAKE RD.)
 STA 22+82
 HOT-MIX ASPHALT SURFACE
 REMOVAL - BUTT JOINT

HOT-MIX ASPHALT SURFACE
 REMOVAL - BUTT JOINT

BEGIN RESURFACING
 RAMP 4 (HORSESHOE LAKE RD.)
 STA 1+39

STA 0+00.00 @ RAMP 4 =
 STA 225+47.51 @ FAU ROUTE 9111
 C.H. 35 (HORSESHOE LAKE ROAD)

LEGEND

-  HOT-MIX ASPHALT SURFACE REMOVAL, 1"
-  HOT-MIX ASPHALT SURFACE REMOVAL - BUTT JOINT
-  PAVED SHOULDER REMOVAL
-  COMBINATION CURB AND GUTTER REMOVAL
-  BRIDGE APPROACH SHOULDER REMOVAL
-  PORTLAND CEMENT CONCRETE SURFACE REMOVAL - BUTT JOINT
-  PAVED SHOULDER REMOVAL (SPECIAL)
-  MEDIAN REMOVAL



FILE NAME =
 #FILEL#

USER NAME = Paul
 PLOT SCALE = 100.0000' / IN.
 PLOT DATE = 7/31/2012

DESIGNED - JWS
 DRAWN - PDB
 CHECKED - BRM
 DATE - 7-27-11

REVISED -
 REVISED -
 REVISED -
 REVISED -

**STATE OF ILLINOIS
 DEPARTMENT OF TRANSPORTATION**

REMOVAL RAMP PLAN SHEET, FAI 255

SCALE: 1"=50' SHEET NO. 20 OF 21 SHEETS STA. TO STA.

F.A.I. RTE.	SECTION	COUNTY	TOTAL SHEETS	SHEET NO.
255	60-(7,8)RS-2	MADISON	261	163
CONTRACT NO. 76A89				
ILLINOIS FED. AID PROJECT				