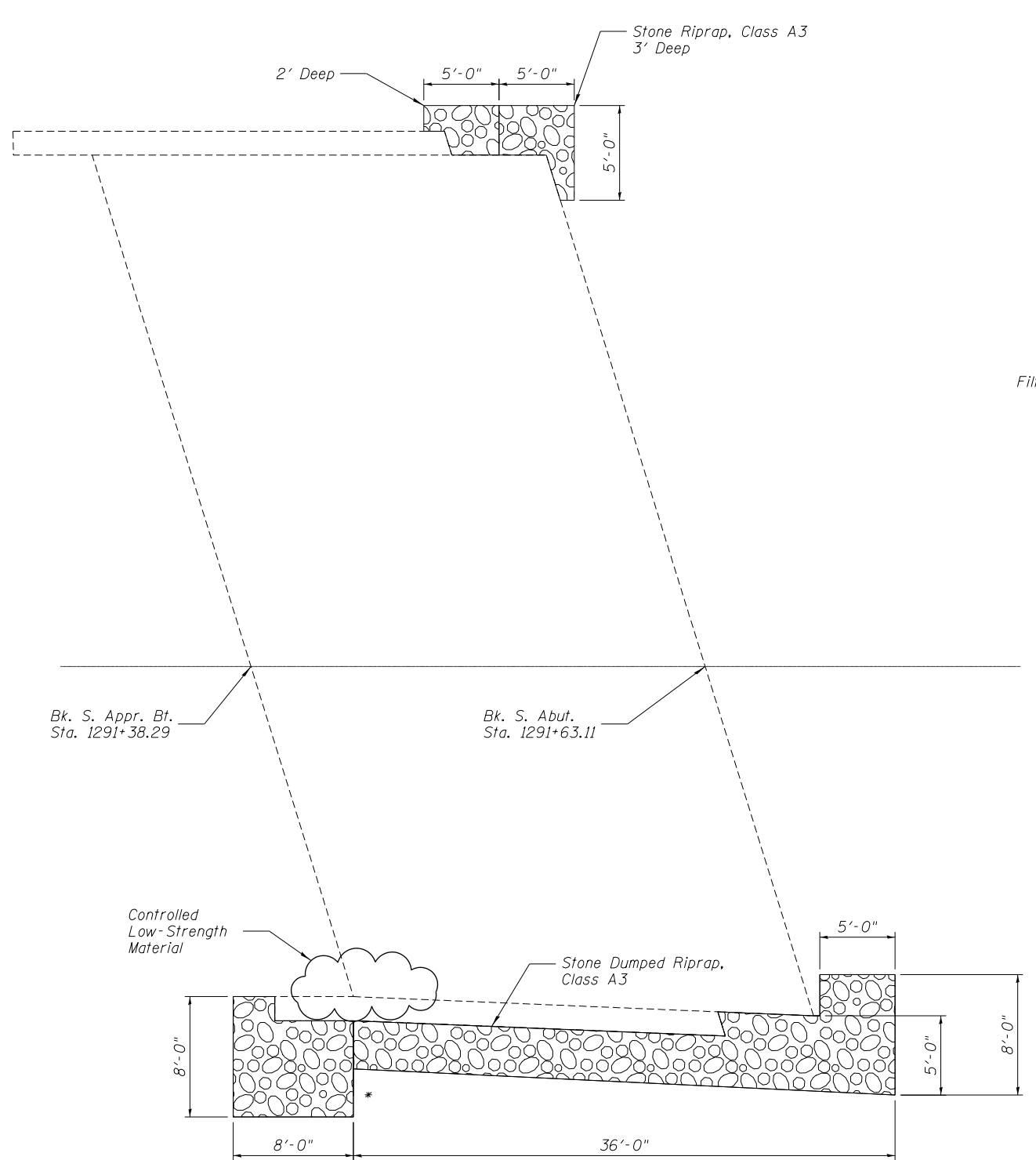
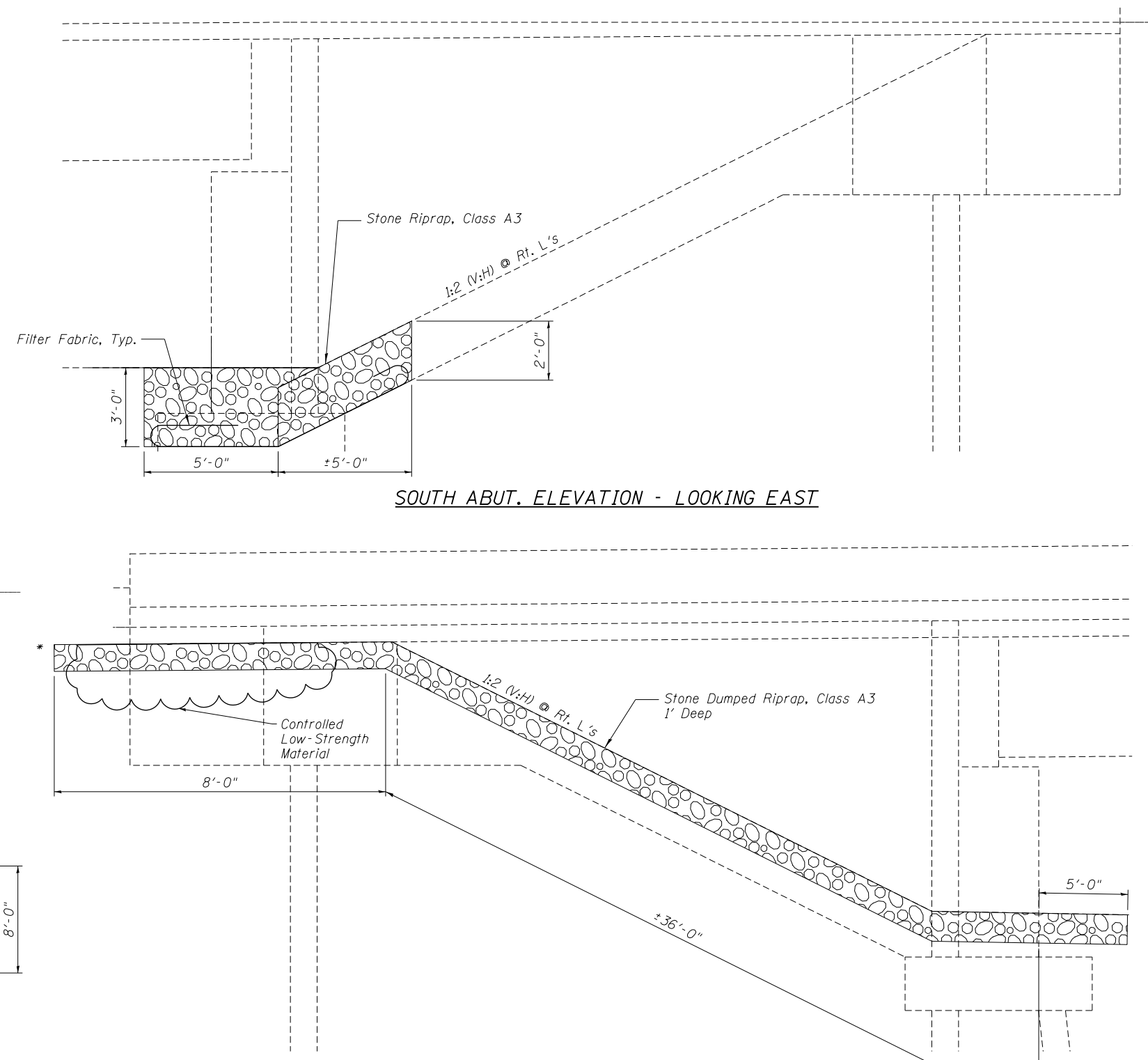


8/24/2012 10:06:31 PM - G:\CHIN\0013\Bridges\CADD\060-0206&0207\0600206-76A89-15-Slope.Repairs.NB.dgn



SOUTH ABUT. PLAN

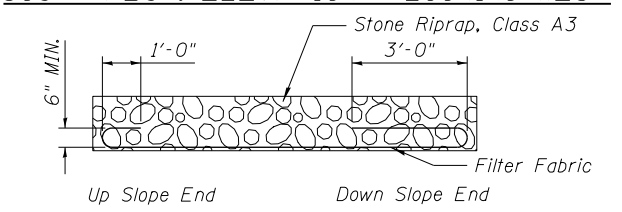


SOUTH ABUT. ELEVATION - LOOKING EAST

SOUTH ABUT. ELEVATION - LOOKING WEST

BILL OF MATERIAL

| Item | Unit | Total |
|----------------------------------|---------|-------|
| Stone Riprap, Class A3 | Ton | 11 |
| Filter Fabric | Sq. Yd. | 8 |
| Controlled Low-Strength Material | Cu. Yd. | 3 |
| Stone Dumped Riprap, Class A3 | Ton | 23 |



FILTER FABRIC TYPICAL DETAIL

*Note: Do not disturb soil prior to riprap placement. Place riprap directly on existing soil.

FILE NAME = 0600206-76A89-15-Slope.Repairs.NB.dgn



| | | | |
|----------------------------------|---|----------------|-----------|
| USER NAME = DMGoitas | X | DESIGNED - WAE | REVISED - |
| | X | CHECKED - FAS | REVISED - |
| PLOT SCALE = 50:1 @ 1/4" = 1'-0" | X | DRAWN - DMG | REVISED - |
| PLOT DATE = 8/24/2012 | X | CHECKED - SLZ | REVISED - |

**STATE OF ILLINOIS
DEPARTMENT OF TRANSPORTATION**

**SLOPE REPAIRS NORTH BOUND
STRUCTURE NO. 060-0206**

SHEET NO. 15 OF 17 SHEETS

| | | | | |
|---------------------------|-----------------------|----------------|------------------|---------------|
| F.A.I. RTE. 290 | SECTION 60-(7,8) RS-2 | COUNTY MADISON | TOTAL SHEETS 261 | SHEET NO. 225 |
| CONTRACT NO. 76A89 | | | | |
| ILLINOIS FED. AID PROJECT | | | | |