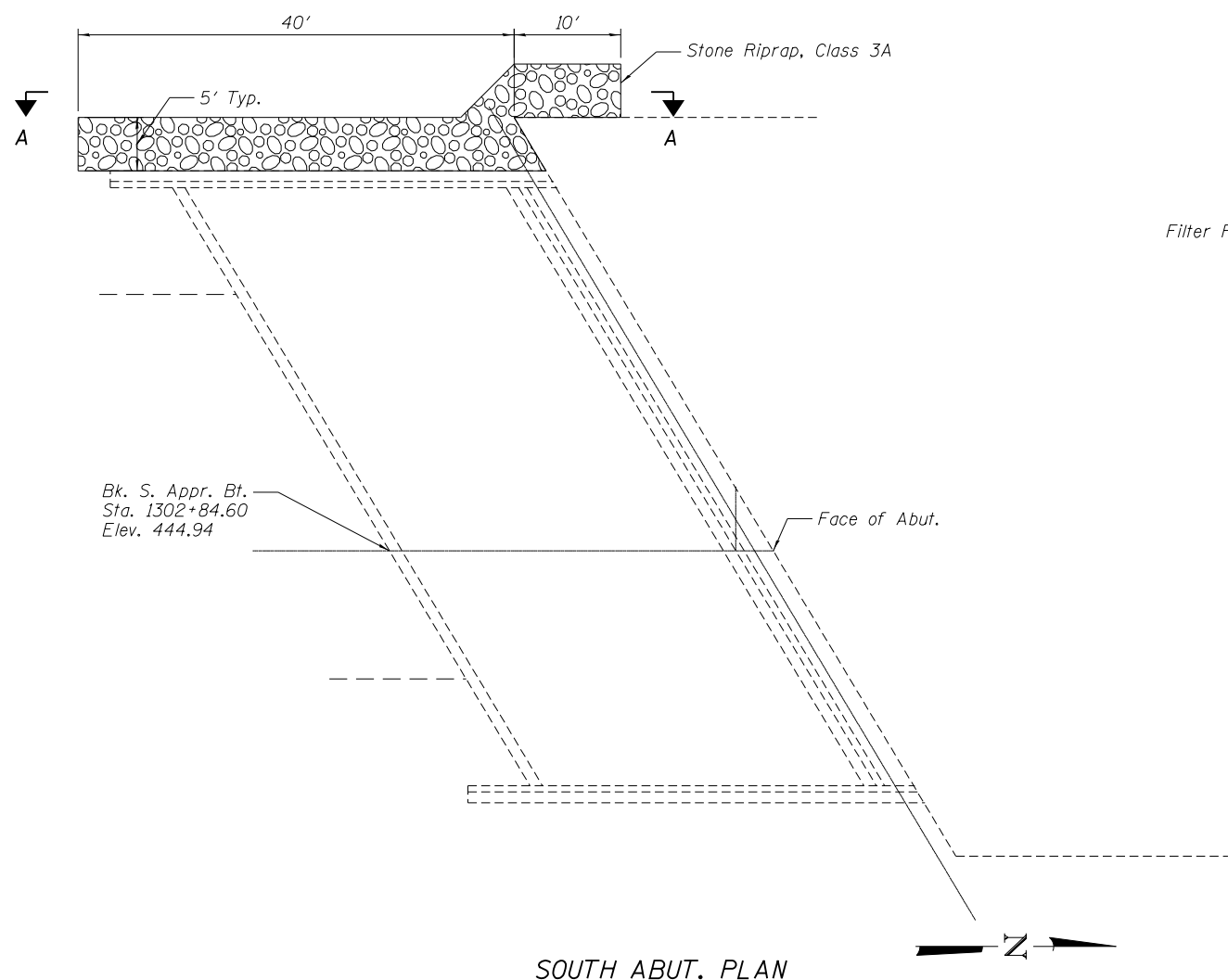
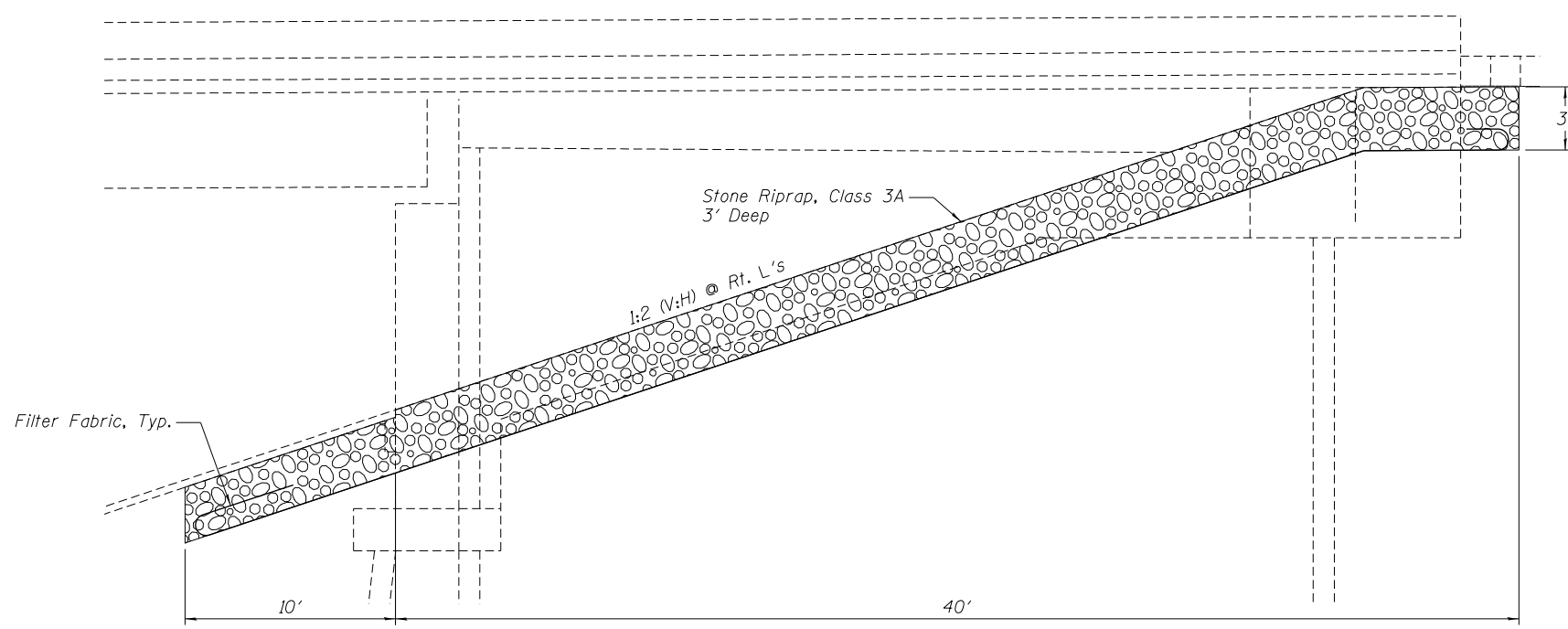


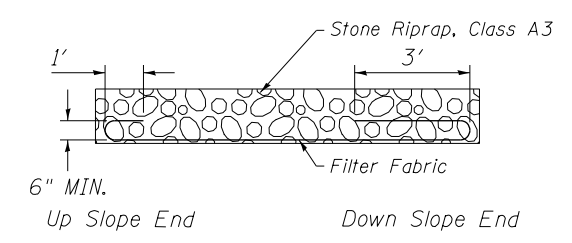
8/24/2012 10:07:31 PM - G:\CHIN\013\Bridges\CADD\060-0214\0253\0600214-76A89-15-Slope_wall_Repair.s.dgn



SOUTH ABUT. PLAN



**SECTION A-A
SOUTH ABUT. ELEVATION - LOOKING EAST**



FILTER FABRIC TYPICAL DETAIL

BILL OF MATERIAL

Item	Unit	Total
Stone Riprap, Class A3	Ton	47
Filter Fabric	Sq. Yd.	31

FILE NAME = 0600214-76A89-15-Slope_wall_Repair.s.dgn



USER NAME = DMGloias	DESIGNED - WAE	REVISED -
PLOT SCALE = 1/8" = 1' / in.	CHECKED - FMS	REVISED -
PLOT DATE = 8/24/2012	DRAWN - DMG	REVISED -
	CHECKED - SKZ	REVISED -

**STATE OF ILLINOIS
DEPARTMENT OF TRANSPORTATION**

**SLOPE WALL REPAIRS DETAILS
STRUCTURE NO. 060-0214**

SHEET NO. 15 OF 16 SHEETS

F.A.I. RTE.	SECTION	COUNTY	TOTAL SHEETS	SHEET NO.
255	60-(7,8) RS-2	MADISON	261	242
ILLINOIS FED. AID PROJECT			CONTRACT NO. 76A89	