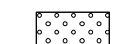



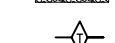


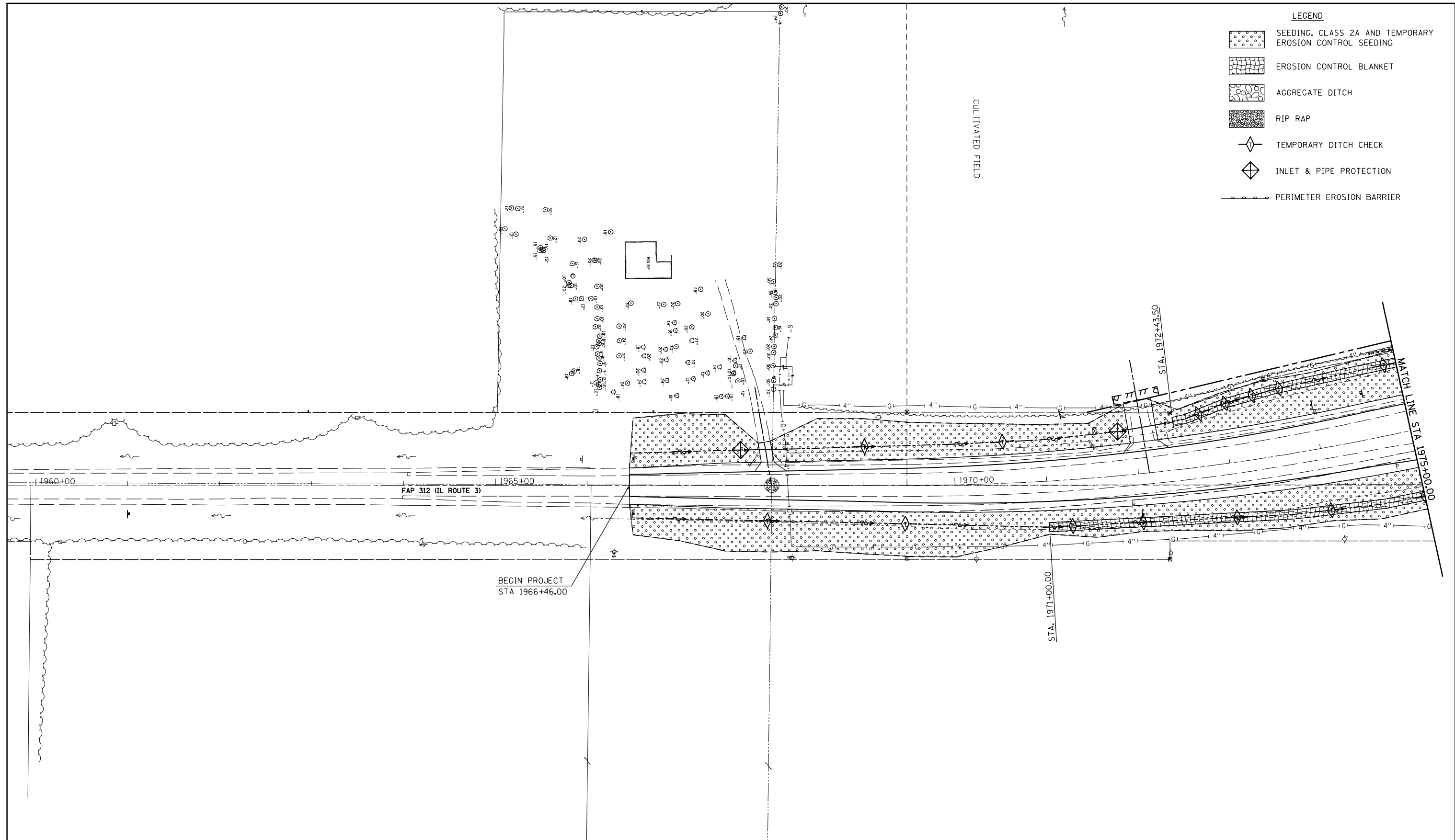


LEGEND

-  SEEDING, CLASS 2A AND TEMPORARY EROSION CONTROL SEEDING
-  EROSION CONTROL BLANKET
-  AGGREGATE DITCH
-  RIP RAP
-  TEMPORARY DITCH CHECK
-  INLET & PIPE PROTECTION
-  PERIMETER EROSION BARRIER



FILE NAME =	USER NAME = Richard Heinke	DESIGNED - JAH	REVISED -
F:\Projects\DOT PROJECTS\09-101-11.4\Drawings\CADD Sheets\Contract 1\45.0876F51-sht	DRAWN - RNH	CHECKED - TMM	DATE -
	PLOT SCALE = 100.0000' / in.		
	PLOT DATE = 10/2/2012		

**STATE OF ILLINOIS
DEPARTMENT OF TRANSPORTATION**

McDonough-Whillow, P.C.
PROFESSIONAL DESIGN NO. 184-002754
SCALE: 1" = 50'

EROSION CONTROL PLAN
IL ROUTE 3
SHEET NO. 5 OF 8 SHEETS STA. 1966+46.00 TO STA. 1975+00.00

F.A.U. RTE.	SECTION	COUNTY	TOTAL SHEETS	SHEET NO.
9324	68-R-1	MONROE	192	74
CONTRACT NO. 76F51				
ILLINOIS FED. AID PROJECT				