





- (A) PAVEMENT MARKING - LETTERS AND SYMBOLS
- (B) PAVEMENT MARKING - LINE 4" WHITE
- (C) PAVEMENT MARKING - LINE 4" YELLOW
- (D) PAVEMENT MARKING - LINE 4" WHITE 2' LINE - 6' GAP
- (E) PAVEMENT MARKING - LINE 4" WHITE 10' LINE - 30' GAP
- (F) PAVEMENT MARKING - LINE 4" DOUBLE YELLOW
- (G) PAVEMENT MARKING - LINE 8" SOLID WHITE
- (H) PAVEMENT MARKING - LINE 12" SOLID WHITE
- (I) PAVEMENT MARKING - LINE 12" SOLID YELLOW
- (J) PAVEMENT MARKING - LINE 24" SOLID WHITE
- (K) RAISED REFLECTIVE PAVEMENT MARKER - ONE WAY CRYSTAL
- (L) RAISED REFLECTIVE PAVEMENT MARKER - ONE WAY AMBER
- (M) RAISED REFLECTIVE PAVEMENT MARKER - TWO WAY AMBER


 W1-1L-30x30
 W13-1-18x18
 STA 301+50.00, 40' RT


 4xW1-8R-18x24
 STA 302+50.00, 40' RT


 R2-2-30x36
 STA 304+50.00, 35' RT


 W3-3-36x36
 STA 306+50.00, 28' LT

LAST SAVED = 10/3/2012 10:44:41 AM
 PEN TABLE = 10/3/2012 10:44:41 AM
 PLOT DRIVER = pdfplotlayershwtcf9

FILE NAME =	USER NAME = jepettibone	DESIGNED -	REVISED -
I:\1001100\Phase II - 76FS\Cad\T\Plans\84_0876F51-sht\pmk-04.dgn		DRAWN -	REVISED -
	PLOT SCALE = 100.0000' / 1"	CHECKED -	REVISED -
	PLOT DATE = 10/4/2012 5:11:10 PM	DATE -	REVISED -

STATE OF ILLINOIS
DEPARTMENT OF TRANSPORTATION

HORNER & SHIFRIN, INC.
ENGINEERS
 SCALE: 1" = 50'

PAVEMENT MARKING AND SIGNING PLAN
 SOUTH MARKET ST.
 SHEET NO. 4 OF 7 SHEETS STA. 300+00.00 TO STA. 634+92.60

F.A.U. RTE.	SECTION	COUNTY	TOTAL SHEETS	SHEET NO.
9324	68-R-1	MONROE	192	90
				CONTRACT NO. 76F51
ILLINOIS FED. AID PROJECT				

