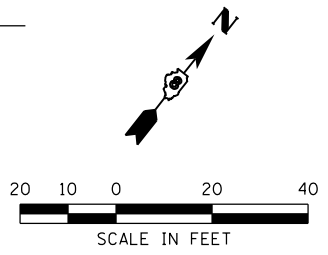
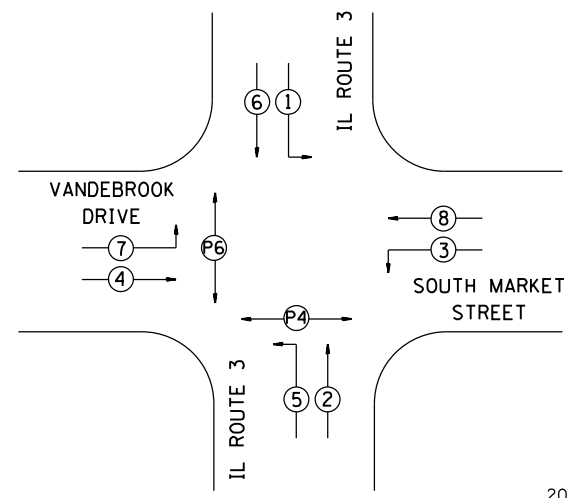
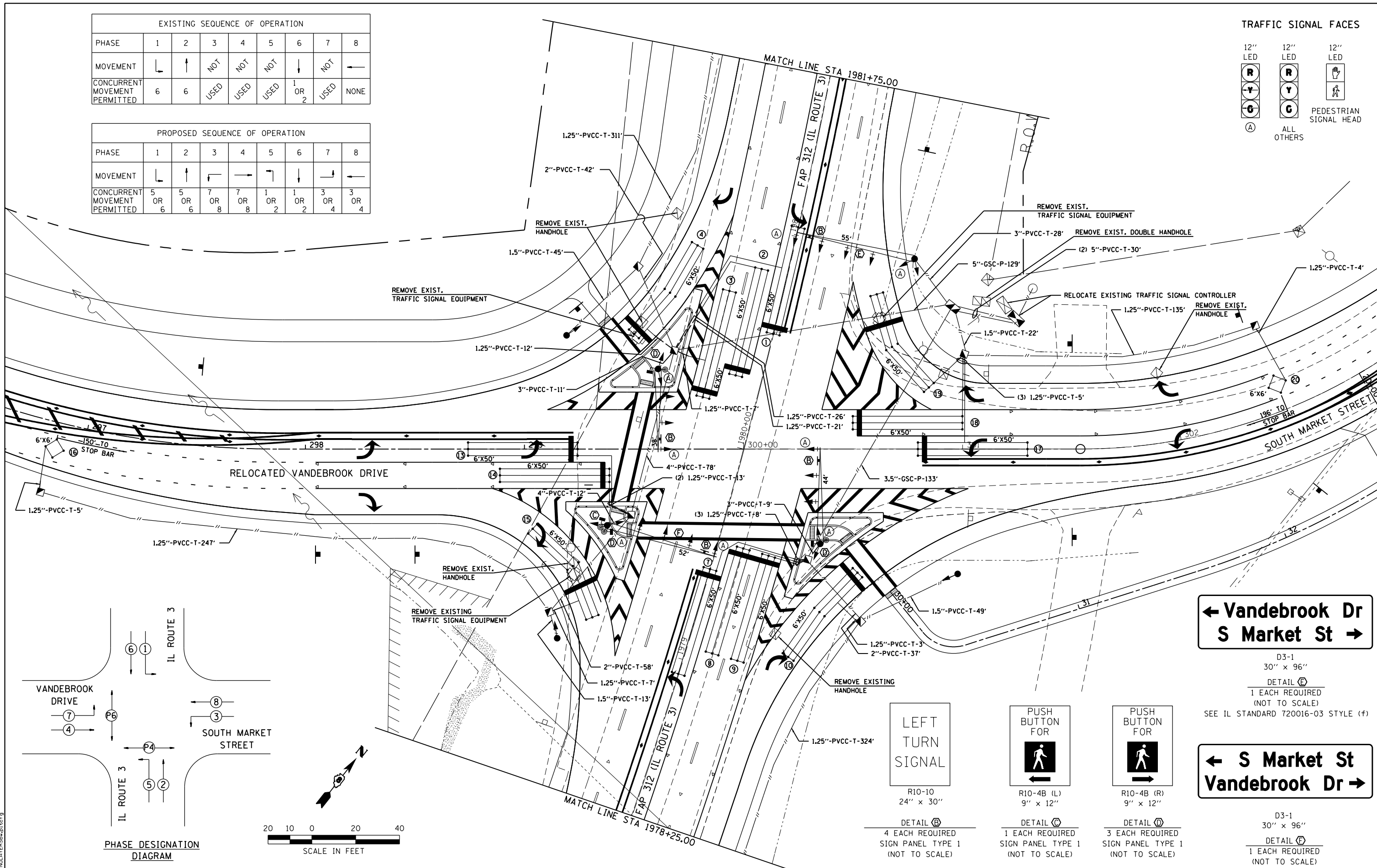
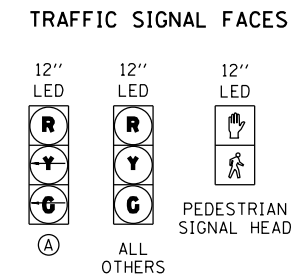


EXISTING SEQUENCE OF OPERATION								
PHASE	1	2	3	4	5	6	7	8
MOVEMENT	↓	↑	NOT	NOT	NOT	↓	NOT	←
CONCURRENT MOVEMENT PERMITTED	6	6	USED	USED	USED	1 OR 2	USED	NONE

PROPOSED SEQUENCE OF OPERATION								
PHASE	1	2	3	4	5	6	7	8
MOVEMENT	↓	↑	←	→	↖	↘	↗	↙
CONCURRENT MOVEMENT PERMITTED	5 OR 6	5 OR 6	7 OR 8	7 OR 8	1 OR 2	1 OR 2	3 OR 4	3 OR 4



**← Vandebrook Dr
S Market St →**

D3-1
30" x 96"
DETAIL E
1 EACH REQUIRED
(NOT TO SCALE)
SEE IL STANDARD 720016-03 STYLE (f)

**← S Market St
Vandebrook Dr →**

D3-1
30" x 96"
DETAIL F
1 EACH REQUIRED
(NOT TO SCALE)
SEE IL STANDARD 720016-03 STYLE (f)

LEFT
TURN
SIGNAL

R10-10
24" x 30"
DETAIL B
4 EACH REQUIRED
SIGN PANEL TYPE 1
(NOT TO SCALE)

PUSH
BUTTON
FOR

R10-4B (L)
9" x 12"
DETAIL C
1 EACH REQUIRED
SIGN PANEL TYPE 1
(NOT TO SCALE)

PUSH
BUTTON
FOR

R10-4B (R)
9" x 12"
DETAIL D
3 EACH REQUIRED
SIGN PANEL TYPE 1
(NOT TO SCALE)

LAST SAVED = 10/10/2012
PEN TABLE = 10/10/2012
PLOT DRIVER = pdfplotlayers.pltcf9

FILE NAME =	USER NAME = jepettibone	DESIGNED -	REVISED -
1:\1001100\Phase II - 76F51\Cad\T\Plans\93_D876F51-sht-ts-03.dgn		DRAWN -	REVISED -
		CHECKED -	REVISED -
		DATE -	REVISED -
PLOT SCALE = 40.0000 / in.			
PLOT DATE = 10/10/2012 5:33:56 PM			

**STATE OF ILLINOIS
DEPARTMENT OF TRANSPORTATION**

**HORNER &
SHIRIN, INC.
ENGINEERS**

TRAFFIC SIGNAL DETAILS
RELOCATED VANDEBROOK DR / S MARKET ST & IL ROUTE 3

SCALE: 1" = 20' SHEET NO. 3 OF 6 SHEETS STA. TO STA.

F.A.U. RTE.	SECTION	COUNTY	TOTAL SHEETS	SHEET NO.
9324	68-R-1	MONROE	192	96
CONTRACT NO. 76F51				
ILLINOIS FED. AID PROJECT				