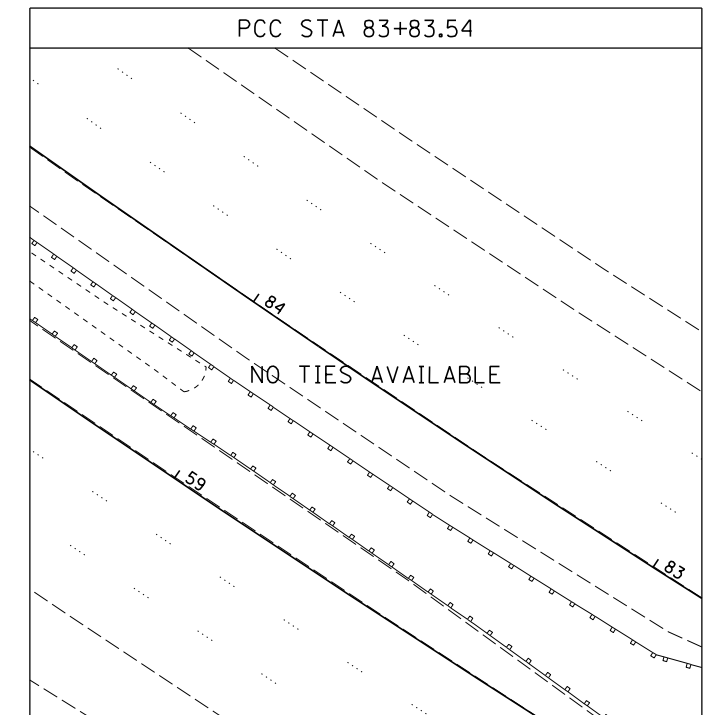
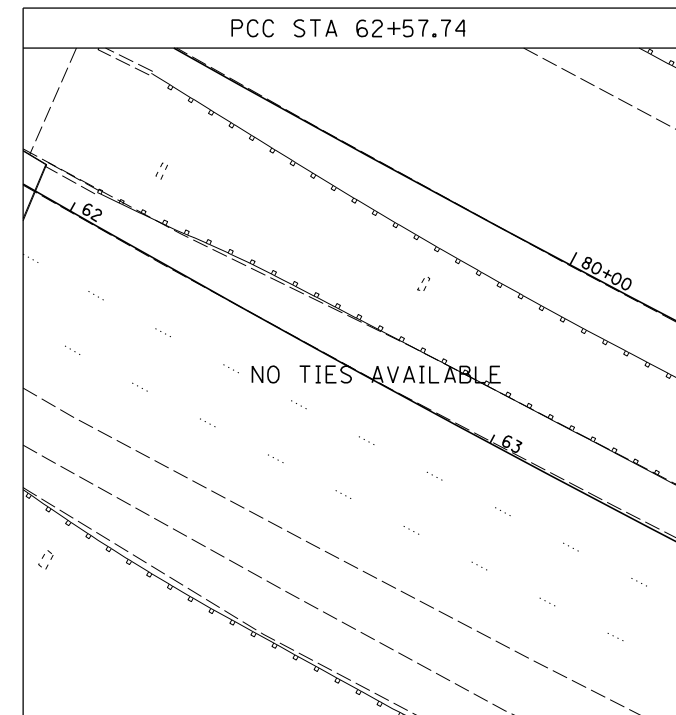
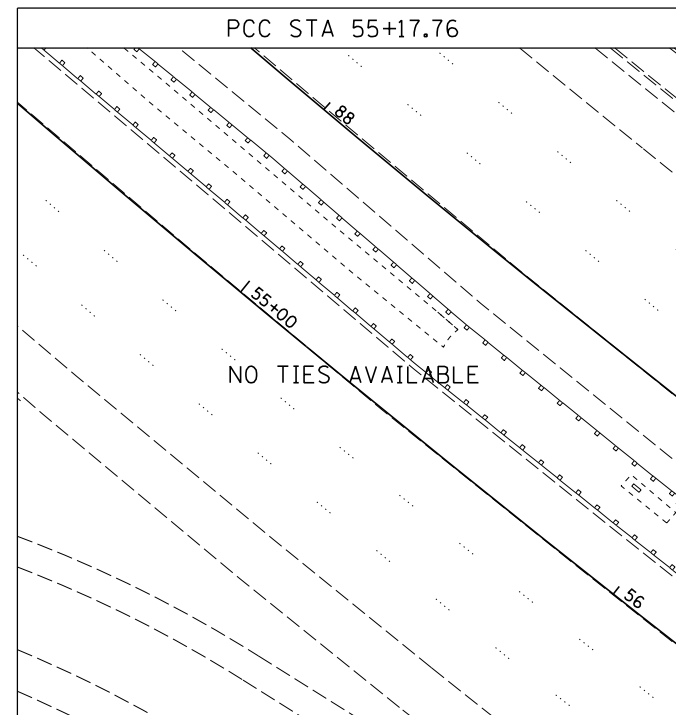
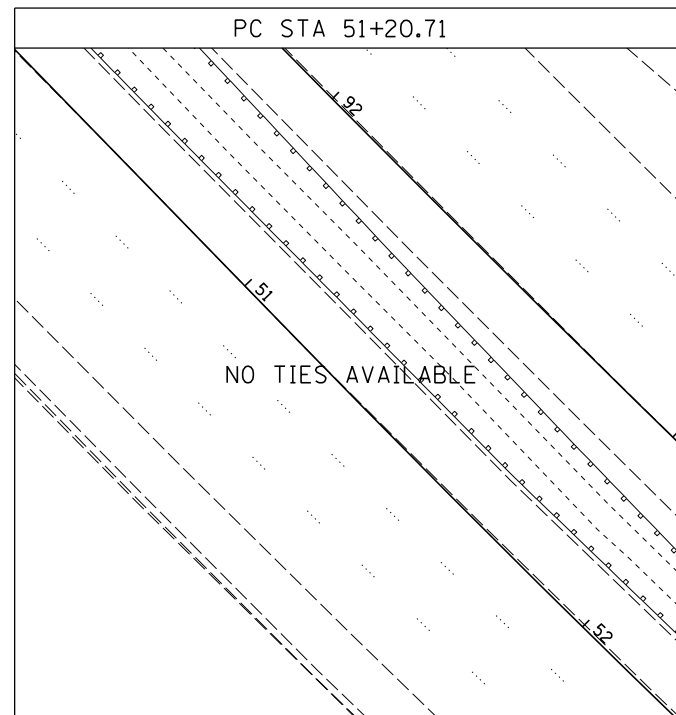
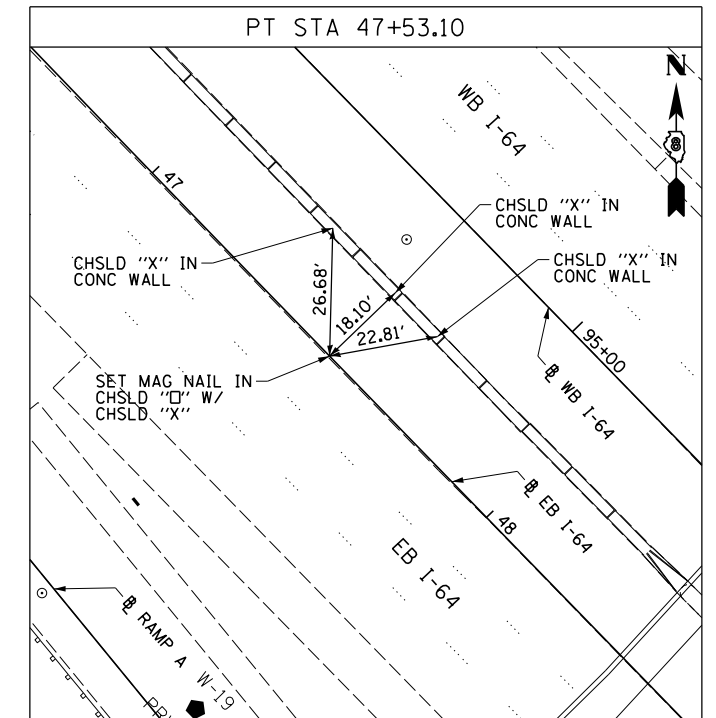
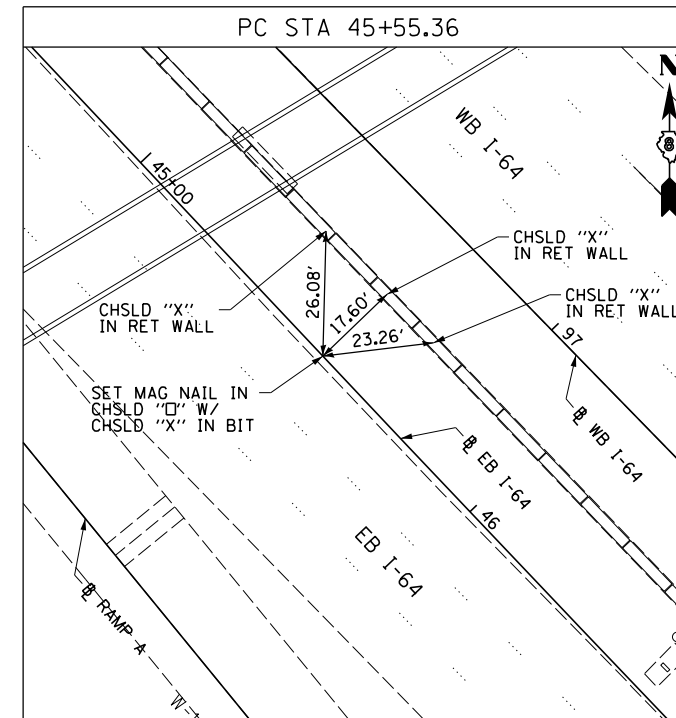
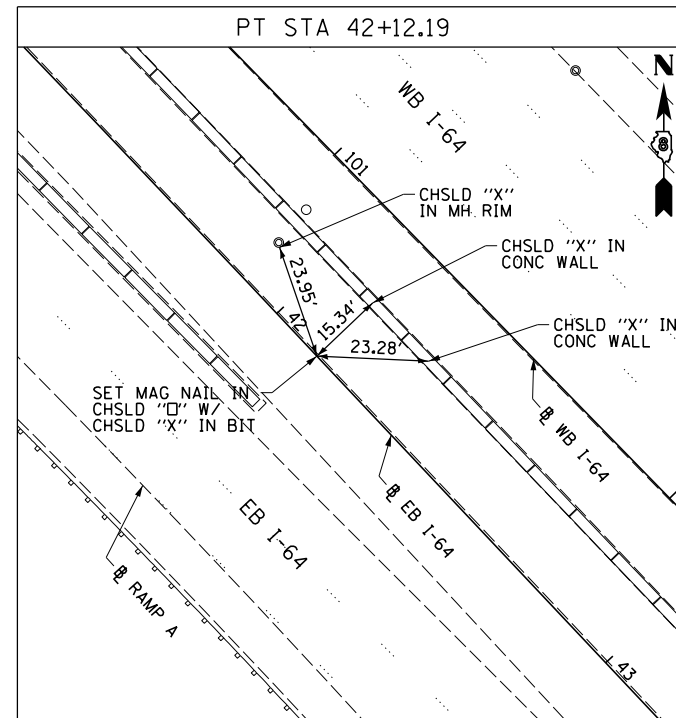
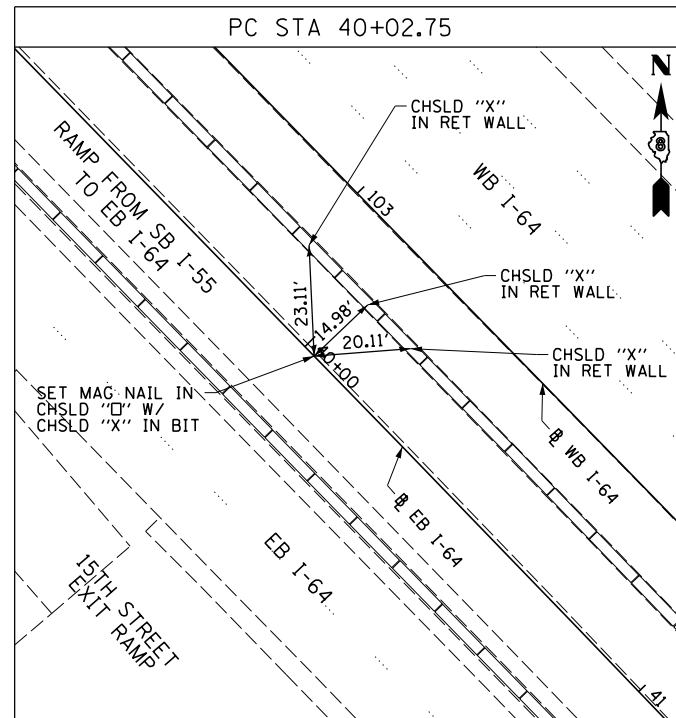


EB I-64



WB I-64

NOTE:
INFORMATION ON THIS SHEET
FROM CONTRACT 76C52

FILE NAME = DBTRI-76C52-sh1-ATB-05.dgn	USER NAME = searsb	DESIGNED TTB	REVISED -
		DRAWN TTB	REVISED -
	PLOT SCALE = 48.0000' / in.	CHECKED JAH	REVISED -
	PLOT DATE = 1/24/2012	DATE 1-20-12	REVISED -

STATE OF ILLINOIS
DEPARTMENT OF TRANSPORTATION

ALIGNMENT, TIES AND BENCHMARKS	
SCALE:	SHEET NO. 5 OF 9 SHEETS STA. TO STA.

F.A.I. RTE.	SECTION	COUNTY	TOTAL SHEETS	SHEET NO.
64	82-1-R(A)LS	ST. CLAIR	83	10
CONTRACT NO. 76F71				
FED. ROAD DIST. NO. ILLINOIS FED. AID PROJECT				