


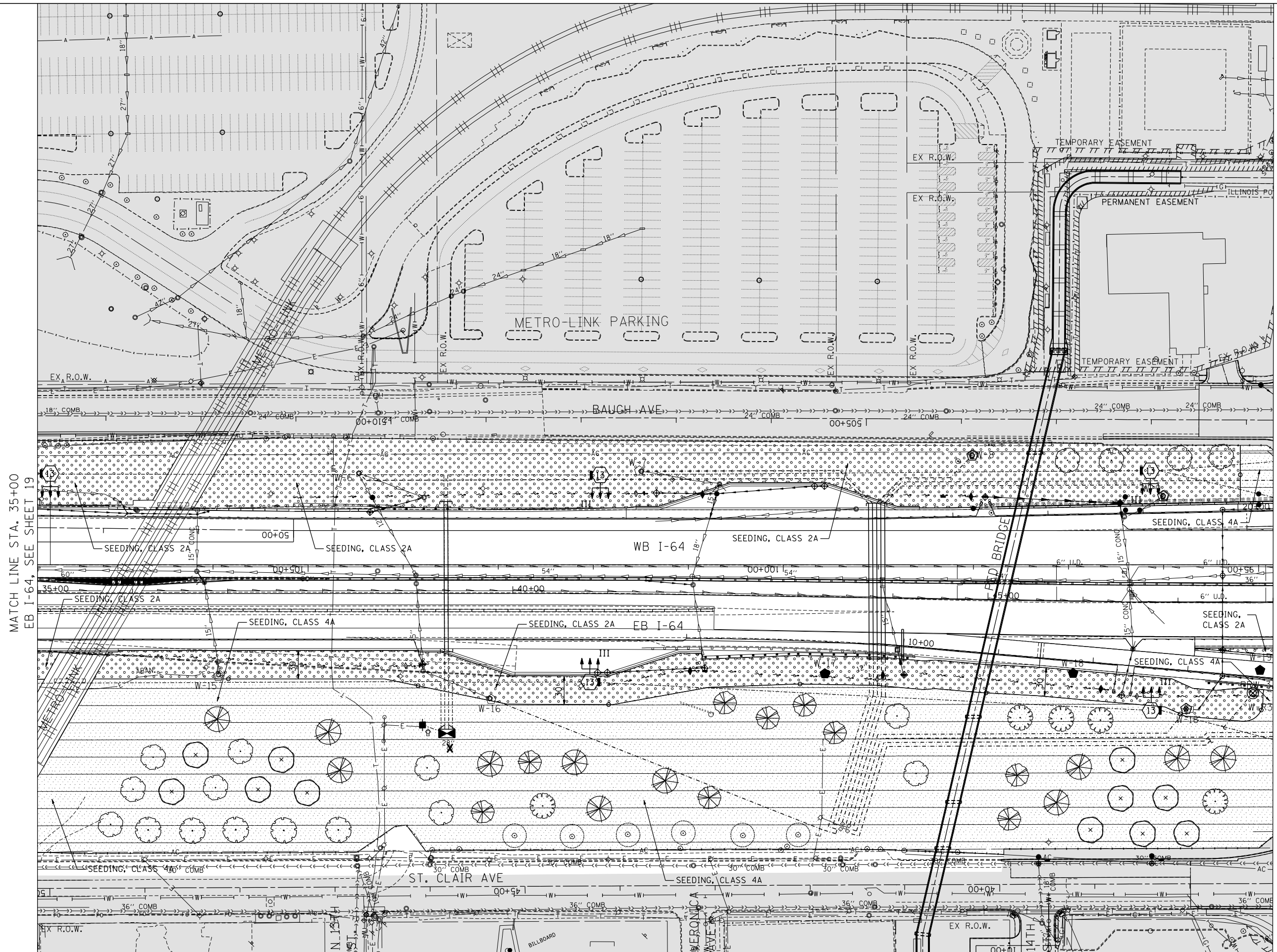


-  SEEDING, CLASS 2A  
EROSION CONTROL BLANKET  
NITROGEN FERT NUTR - 90 LBS/ACRE  
PHOSPHORUS FERT NUTR - 90 LBS/ACRE  
POTASSIUM FERT NUTR - 90 LBS/ACRE
-  SEEDING, CLASS 4A  
EROSION CONTROL BLANKET
-  LANDSCAPING  
BY OTHERS



MATCH LINE STA. 35+00  
EB I-64, SEE SHEET 19

MATCH LINE STA. 48+00  
EB I-64, SEE SHEET 21

.\DBTRI-71-LAYOUT\LDGN...DBTRI-71-BORDER\LDGN...DBTRI-71-7652-MOTIF\LDGN...DBTRI-36-LNDSCLP\LDGN...DBTRI-37-LNDSCLP\LDGN...DBTRI-40-LNDSCLP\LDGN...DBTRI-71-LNDSCLP\LDGN...  
 10-03-2012, 14:18:08 BONDHUJ01 \\\FS-0044\AM\VAL\LD-TRANS.07-2202-28868-001\CIVIL\CAO\99-ALL-CONTRACTS\NTRI\SHEETS CONTRACT 76F71\08TRI-71-SHT-LANDSCAP-35900.DGN

FILE NAME = #FILEL#  
**TENG** TENG & ASSOCIATES, INC.  
 ENGINEERS/ARCHITECTS/PLANNERS  
 CHICAGO, ILLINOIS

USER NAME = #USER#	DESIGNED - JM	REVISED -
PLOT SCALE = #SCALE#	DRAWN - MDN	REVISED -
PLOT DATE = #DATE#	CHECKED - JB	REVISED -
	DATE - 10/05/12	REVISED -

**STATE OF ILLINOIS  
DEPARTMENT OF TRANSPORTATION**

**PROPOSED SEEDING PLANS  
STA. 35+00 TO STA. 48+00**

SCALE: 1"=50'      SHEET NO. 3 OF 5 SHEETS      STA.      TO STA.

F.A.I. RTE.	SECTION	COUNTY	TOTAL SHEETS	SHEET NO.
64	82-1-RIALS	ST. CLAIR	83	20
CONTRACT NO. 76F71				
FED. ROAD DIST. NO.    ILLINOIS FED. AID PROJECT				