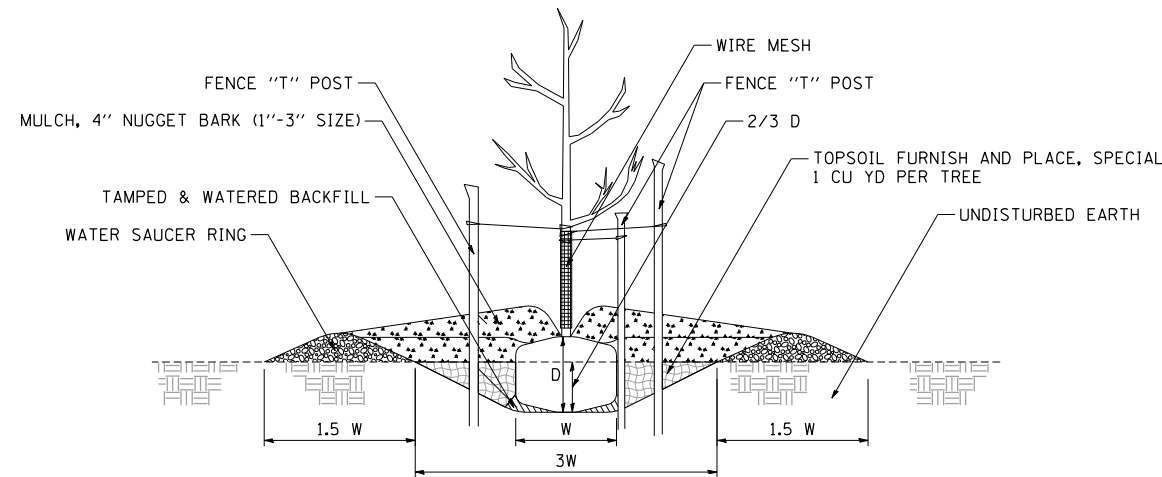
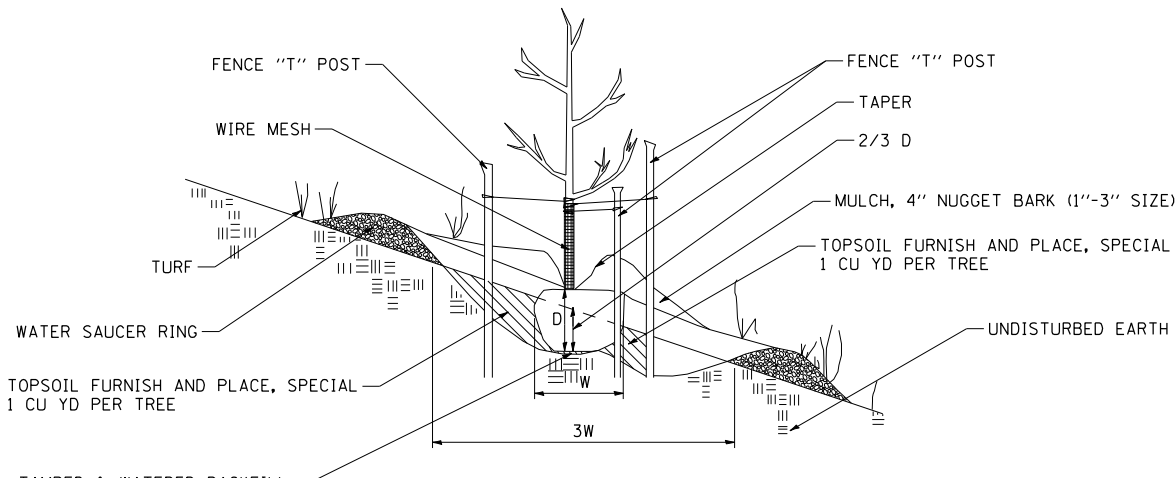


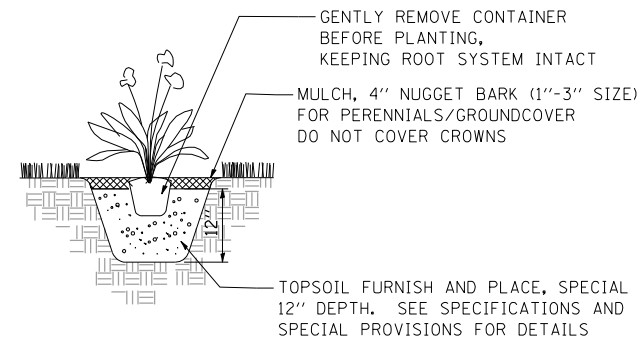
1 PARKWAY PLANTING DETAIL  
NOT TO SCALE



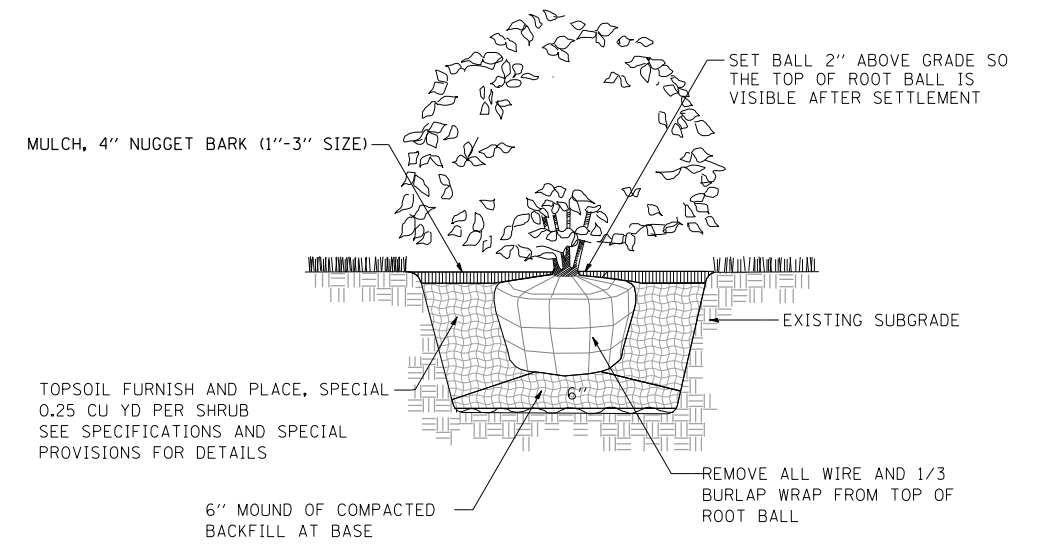
2 FLAT GROUND PLANTING DETAIL  
NOT TO SCALE



3 HILLSIDE PLANTING DETAIL  
NOT TO SCALE



4 PERENNIAL/GROUNDCOVER PLANTING DETAIL  
NOT TO SCALE



5 SHRUB PLANTING DETAIL  
NOT TO SCALE

NOTE: PRUNING SHALL NOT CHANGE THE HABIT OF THE TREE. ALL CUTS SHALL BE MADE JUST OUTSIDE THE BRANCH BARK RIDGE AND COLLAR, ANGLING AWAY FROM THE STEM. PRUNING SHALL BE LIMITED TO THE REMOVAL OF COMPETING LEADERS, OR DEAD, RUBBING, BROKEN OR DAMAGED BRANCHES AND ONLY AT THE DIRECTION OF THE R.E.

TREE PLANTING TABLE

TREE SIZE CALIPER	SHRUB TREE HEIGHT	EVERGREEN HEIGHT	MIN DIAMETER BALL W	MIN DEPTH BALL D	HOLE DEPTH 2/3 D	HOLE WIDTH 3 W
1/4 IN	2 FT	1.5 FT	10 IN	10 IN	7 IN	30 IN
1/2	3	2	12	12	8	36
3/4	4	3	14	14	9	42
1	5	4	16	16	11	48
1 1/4	6	4 1/2	18	18	12	54
1 1/2	7	5	20	20	13	60
1 3/4	8	6	22	22	15	66
2	9	7	24	24	16	72
2 1/2	10	8	28	28	19	84
3	11	9	32	32	21	96

NOTE: PLANTING RELATIONSHIPS VARY SEE LANDSCAPE PLAN FOR DETAILS

\N08TR1-71-BORDERLDDN 10-03-2012, 14:25:09 BONDHUJO \\FS-004\AM\VAULT.D-TRANS.07-2202-28868-001\CIVIL\CAO\99 ALL CONTRACTS\NTRI\SHEETS CONTRACT 76F71\08TR1-71-SHT-PVYDETALDDN


FILE NAME =	USER NAME = #USER*	DESIGNED - JM	REVISED -
#FILEL#		DRAWN - JB	REVISED -
	PLOT SCALE = #SCALE*	CHECKED - ACL	REVISED -
	PLOT DATE = #DATE*	DATE - 10/05/12	REVISED -

STATE OF ILLINOIS  
DEPARTMENT OF TRANSPORTATION

PROPOSED LANDSCAPING PLANS  
PLANTING DETAILS

SCALE: SHEET NO. 1 OF 1 SHEETS STA. TO STA.

F.A.I. RTE.	SECTION	COUNTY	TOTAL SHEETS	SHEET NO.
64	82-1-RIALS	ST. CLAIR	83	44
CONTRACT NO. 76F71				
FED. ROAD DIST. NO. ILLINOIS FED. AID PROJECT				



TENG & ASSOCIATES, INC.  
ENGINEERS/ARCHITECTS/PLANNERS  
CHICAGO, ILLINOIS