

F.A.S. RTE.	SECTION	COUNTY	TOTAL SHEETS	SHEET NO.
1381	10-00005-03-BR	PEORIA	96	1
		ILLINOIS	CONTRACT NO. 89464	

FOR INDEX OF SHEETS, SEE SHEET NO. 2

STATE OF ILLINOIS  
DEPARTMENT OF TRANSPORTATION  
DIVISION OF HIGHWAYS

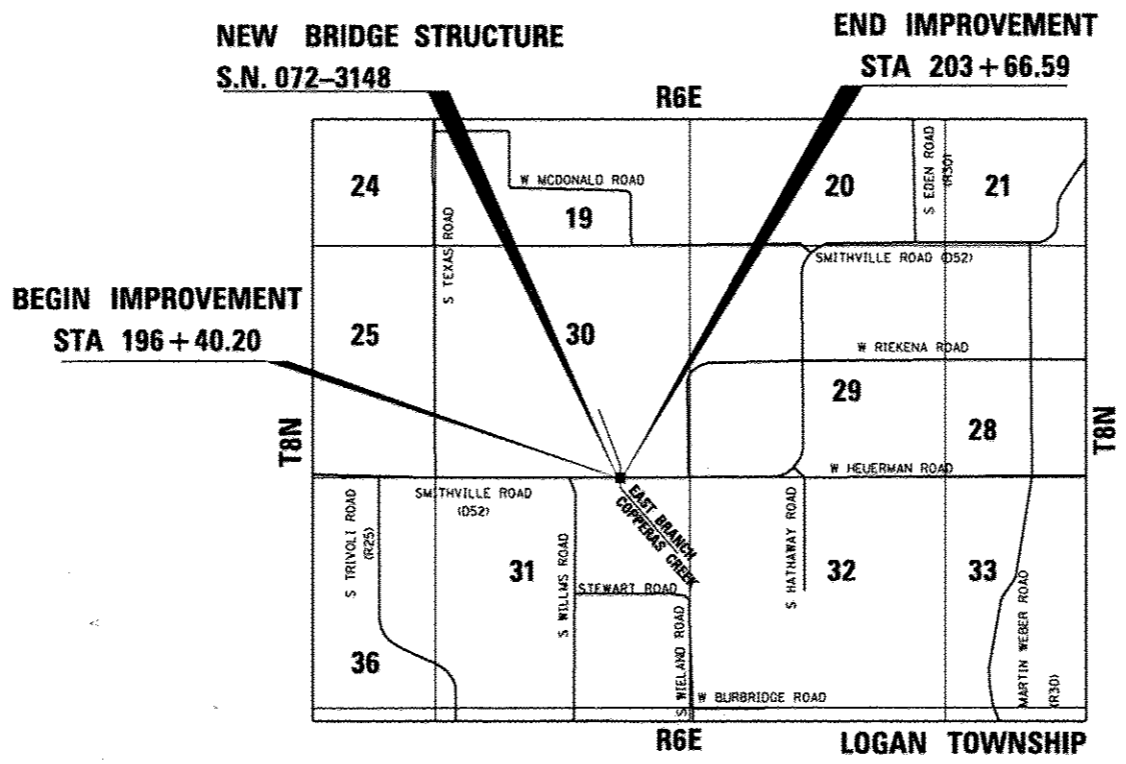
**PROPOSED  
HIGHWAY PLANS**

FAS ROUTE 1381 (WEST SMITHVILLE ROAD  
OVER EAST BRANCH OF COPPERAS CREEK)  
PROPOSED STRUCTURE NO. 072-3148  
SECTION 10-00005-03-BR  
PROJECT # RS-BRS1381 (106)  
PEORIA COUNTY  
JOB# C-94-043-07



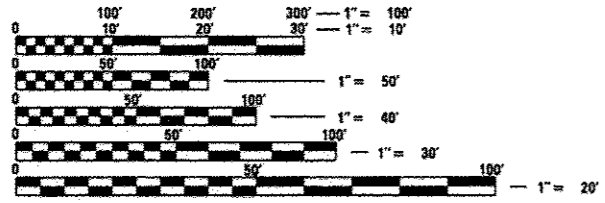
**DESCRIPTION OF WORK:**

THE WORK CONSISTS OF REMOVING AND REPLACING BRIDGE SUBSTRUCTURE AND SUPERSTRUCTURE, BRIDGE APPROACH SLABS, BRIDGE APPROACH HMA PAVEMENT, GUARDRAIL, HMA SHOULDERS, GRADING, SLOPE WALLS AND EROSION CONTROL.



GROSS LENGTH = 726.39 FT = 0.138 MILE  
NET LENGTH = 726.39 FT = 0.138 MILE

LOCATION MAP  
NOT TO SCALE




FULL SIZE PLANS HAVE BEEN PREPARED USING STANDARD ENGINEERING SCALES. REDUCED SIZED PLANS WILL NOT CONFORM TO STANDARD SCALES. IN MAKING MEASUREMENTS ON REDUCED PLANS, THE ABOVE SCALES MAY BE USED.

J.U.L.I.E.  
JOINT UTILITY LOCATION INFORMATION FOR EXCAVATION  
1-800-892-0123  
OR 811

CONSULTANT NO. (312) 425-9560  
PROJECT MANAGER: BENJAMIN REDDING, P.E.

TOWNSHIP(S): LOGAN  
CONTRACT NO. 89464



DATE: 10-26-2012  
SEAL EXPIRES: 11-30-2013

**FUNCTIONAL CLASSIFICATION**

RURAL MAJOR COLLECTOR

2010 ADT = 750

2030 ADT = 924

P.U. = 94.7% S.U. = 4.0% M.U. = 1.3%

STATE OF ILLINOIS  
DEPARTMENT OF TRANSPORTATION  
DIVISION OF HIGHWAYS

APPROVED 10-29-12  
*Amy Bernacke Nathan*  
PEORIA COUNTY ENGINEER

PASSED 11/01/12  
*[Signature]*  
DISTRICT 4 ENGINEER OF LOGAN TOWNSHIP AND STREETS

RELEASING FOR BID  
BASED ON LIMITED  
REVIEW  
11-2-12  
*Joseph C. Connor*  
DEPUTY DIRECTOR OF HIGHWAYS, REGION 3 ENGINEER

PRINTED BY THE AUTHORITY  
OF THE STATE OF ILLINOIS

INFRASTRUCTURE  
ENGINEERING | INCORPORATED  
455 Fulton Street | Suite 104 | Peoria, IL 61602  
P: 304.631.8308 | F: 304.631.8309 | www.infrastructure-eng.com

