JULIA B. BOGARDUS, etal
W½, SW¼, SEC 19, T. 15 N., R. 5 E., 3RD P.M.

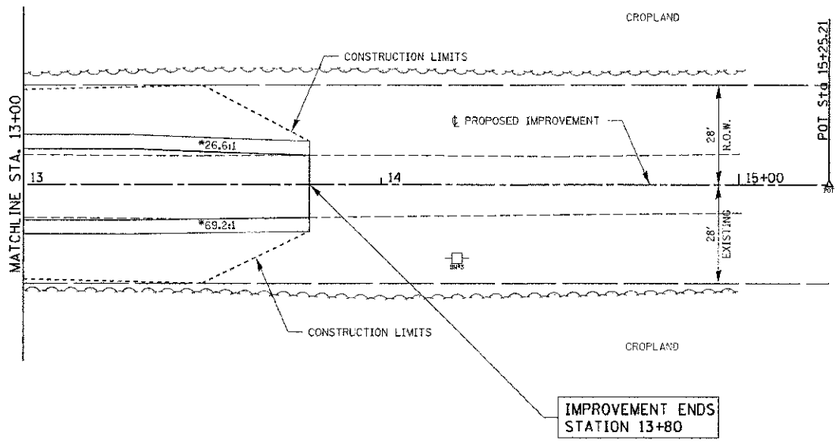

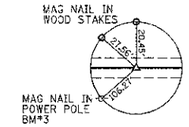

P.O.T. STA. 15+25.21
½"Ø IRON PIN (SET)
N. 1,115,621.435
E. 882,050.151

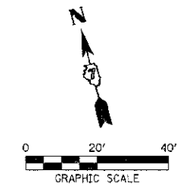

*TRANSITION FROM THE PROPOSED ROADWAY TO THE EXISTING ROADWAY IS TO BE CONSTRUCTED FROM STA. 13+30 TO 13+80.

JULIA B. BOGARDUS, etal
W½, SW¼, SEC 19, T. 15 N., R. 5 E., 3RD P.M.



FILE NAME = 092171-sht-pp3.dgn	USER NAME =	DESIGNED - A.S.L.	REVISED -
HAMPTON, LENZINI AND RENWICK, INC. 3555 STEVENSON DRIVE, SUITE 201 SPRINGFIELD, ILLINOIS 62703		DRAWN - D.T.M.	REVISED -
ILLINOIS PROFESSIONAL DESIGN FIRM LS / PE / SE CORP. 184.003959	PLOT SCALE =	CHECKED - S.W.M.	REVISED -
	PLOT DATE = 10/30/2012	DATE - 10/30/12	REVISED -

STATE OF ILLINOIS
MOULTRIE COUNTY HIGHWAY DEPARTMENT

PLAN & PROFILE
T.R. 19 / 2225N ROAD

SCALE: H20:V5 | SHEET NO. 3 OF 3 SHEETS | STA. | TO STA.

T.R.	SECTION	COUNTY	TOTAL SHEETS	SHEET NO.
19	09-04131-00-BR	MOULTRIE	25	6
LOVINGTON ROAD DISTRICT		CONTRACT NO. 95697		
		ILLINOIS FED. AID PROJECT		

PLAN: SURVEYED / PLOTTED / ALIGNMENT CHECKED / HT. OF WAY CHECKED / CADD FILE NAME / NOTE BOOK NO. / BY / DATE

PROFILE: SURVEYED / PLOTTED / GRADES CHECKED / B.M. NOTED / STRUCTURE NOTATIONS CHKD / NOTE BOOK NO. / BY / DATE