

F.A.S. RTE	SECTION	COUNTY	TOTAL SHEETS	SHEET NO.
2735	03-00053-01-WR	MADISON	145	1
FEDERAL AID PROJECT	ILLINOIS	CONTRACT NO. 97509		

INDEX OF SHEETS

- 1 COVER SHEET
- 2 GENERAL NOTES
- 3-4 SUMMARY OF QUANTITIES
- 5-10 TYPICAL SECTIONS
- 11-17 SCHEDULES OF QUANTITIES
- 18-31 PLAN/PROFILE SHEETS
- 32 TRAFFIC CONTROL PLAN
- 33-37 DRAINAGE PLAN/PROFILE SHEETS
- 38-48 EROSION CONTROL PLAN
- 49-55 DETAILS
- 56-145 CROSS SECTION SHEETS

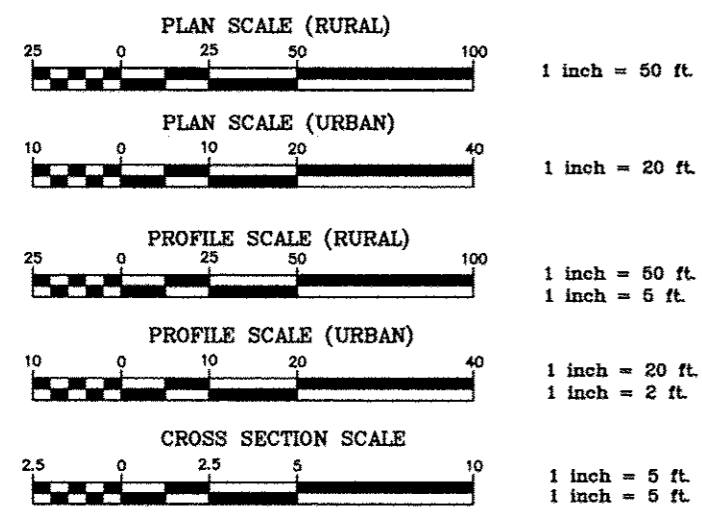
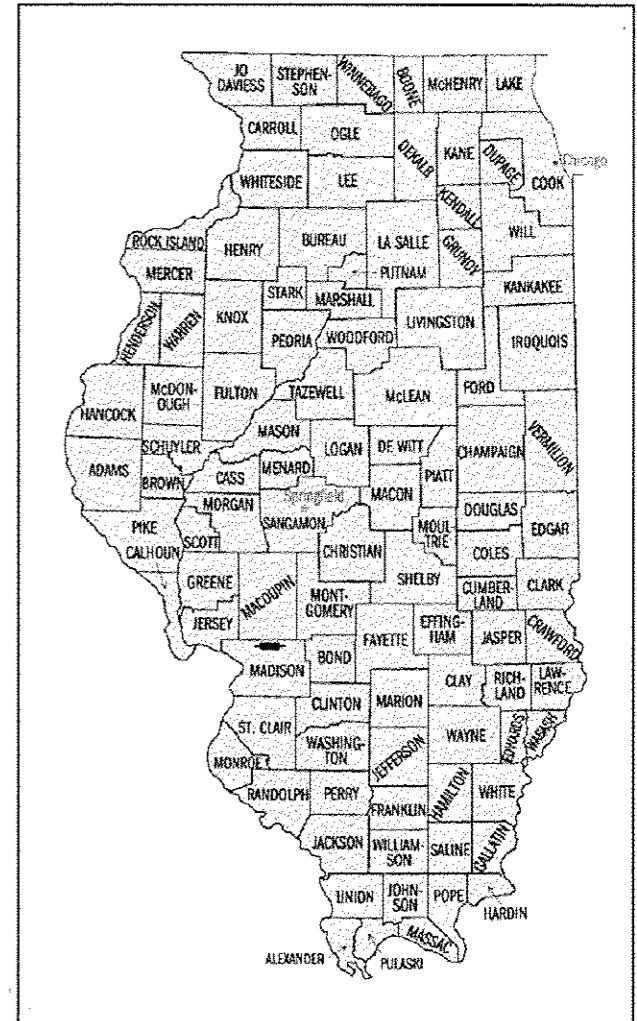
HIGHWAY STANDARDS

000001-06	602701-02	635006-03	701336-06
280001-07	604001-03	635011-02	701801-05
424001-07	604006-04	701001-02	701901-02
424016-01	604036-02	701006-04	720001-01
442101-07	604046-02	701011-03	720006-03
542301-03	604066-02	701201-04	729001-01
542311-04	606001-05	701301-04	780001-03
602301-03	606201-02	701306-03	781001-03
602306-03	630001-10	701311-03	805001-01
602401-03	630301-06	701326-04	880001-01
602601-02	604091-02		

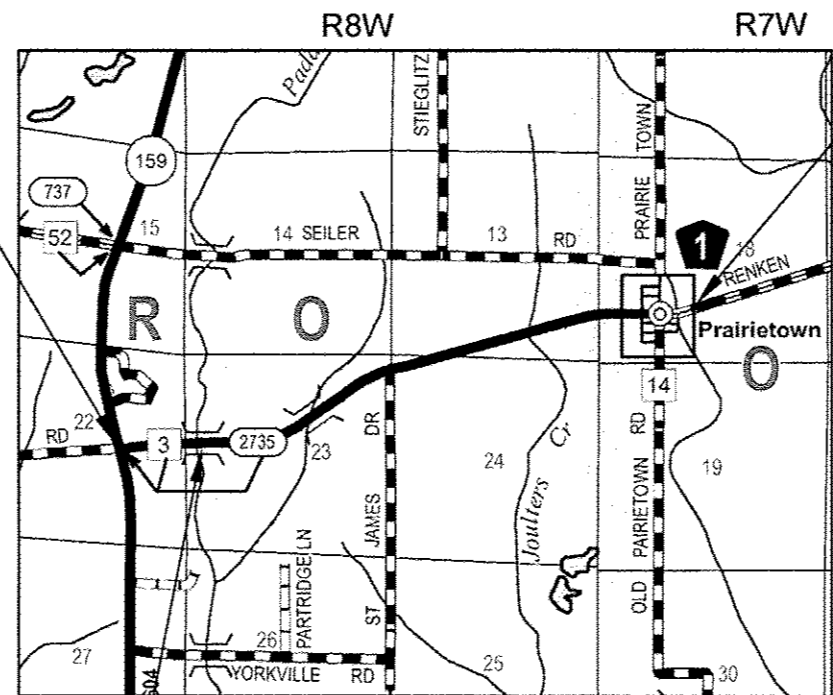
**STATE OF ILLINOIS
DEPARTMENT OF TRANSPORTATION
DIVISION OF HIGHWAYS**

**PROPOSED
HIGHWAY PLANS**

**F.A.S. ROUTE 2735 (RENKEN ROAD)
SECTION 03-00053-01-WR
PROJECT RS-2735(103)
WIDENING RESURFACING
MADISON COUNTY
C-98-328-08**



**BEGIN IMPROVEMENT
STA. 4+02**



**END IMPROVEMENT
STA. 155+75**


**BRIDGE OMISSION
SN 060-3327
STA 24+67.75 TO
STA. 25+78.25**

**LOCATION MAP
NOT TO SCALE**

GROSS LENGTH = 15173.00 FT. = 2.870 MI.
BRIDGE OMISSION = 110.50 FT.
NET LENGTH = 15062.50 FT. = 2.853 MI.

T6N

THESE PLANS WERE PREPARED BY ME OR A FULL-TIME MEMBER OF MY STAFF WORKING UNDER MY PERSONAL SUPERVISION.



**FUNCTIONAL CLASSIFICATION
MAJOR COLLECTOR - RURAL
CURRENT ADT = 1900
DESIGN SPEED: 50 RURAL, 35 URBAN**

STATE OF ILLINOIS DEPARTMENT OF TRANSPORTATION	
APPROVED	11-20-12 <i>Gary F. Stahlhut</i> MADISON COUNTY ENGINEER
PASSED	11-21-12 <i>[Signature]</i> DISTRICT 6 ENGINEER OF LOCAL ROADS & STREETS
RELEASING FOR BID BASED ON LIMITED REVIEW	11-21-12 <i>[Signature]</i> DEPUTY DIRECTOR OF HIGHWAYS, REGION 5 ENGINEER

**PRINTED BY THE AUTHORITY
OF THE STATE OF ILLINOIS**

FULL SIZE PLANS HAVE BEEN PREPARED USING STANDARD ENGINEERING SCALES, REDUCED SIZE PLANS WILL NOT CONFORM TO STANDARD SCALES, IN MAKING MEASUREMENTS ON REDUCED PLANS THE ABOVE SCALES MAY BE USED.

J.U.L.I.E.
JOINT UTILITY LOCATION INFORMATION FOR EXCAVATION
1-800-892-0123
OR 811

CONTRACT NO. 97509