








LEGEND:

-  EROSION CONTROL BLANKET
-  SEEDING & MULCH METHOD 2
-  AGGREGATE DITCH CHECK
-  TEMPORARY DITCH CHECK
-  PERIMETER EROSION BARRIER
-  INLET & PIPE PROTECTION
-  INLET FILTER

STATE OF ILLINOIS DEPARTMENT OF TRANSPORTATION				EROSION CONTROL													
SCALE:		SHEET NO. 11 OF 11 SHEETS		STA 148+00 TO STA 156+00		<table border="1" style="font-size: small; border-collapse: collapse;"> <tr> <td>ROUTE NO. F.A.S. 2735</td> <td>SECTION 03-00053-01-WR</td> <td>COUNTY MADISON</td> <td>TOTAL SHEETS 145</td> <td>SHEET NO. 48</td> </tr> <tr> <td colspan="5">CONTRACT NO. 97509</td> </tr> </table>		ROUTE NO. F.A.S. 2735	SECTION 03-00053-01-WR	COUNTY MADISON	TOTAL SHEETS 145	SHEET NO. 48	CONTRACT NO. 97509				
ROUTE NO. F.A.S. 2735	SECTION 03-00053-01-WR	COUNTY MADISON	TOTAL SHEETS 145	SHEET NO. 48													
CONTRACT NO. 97509																	