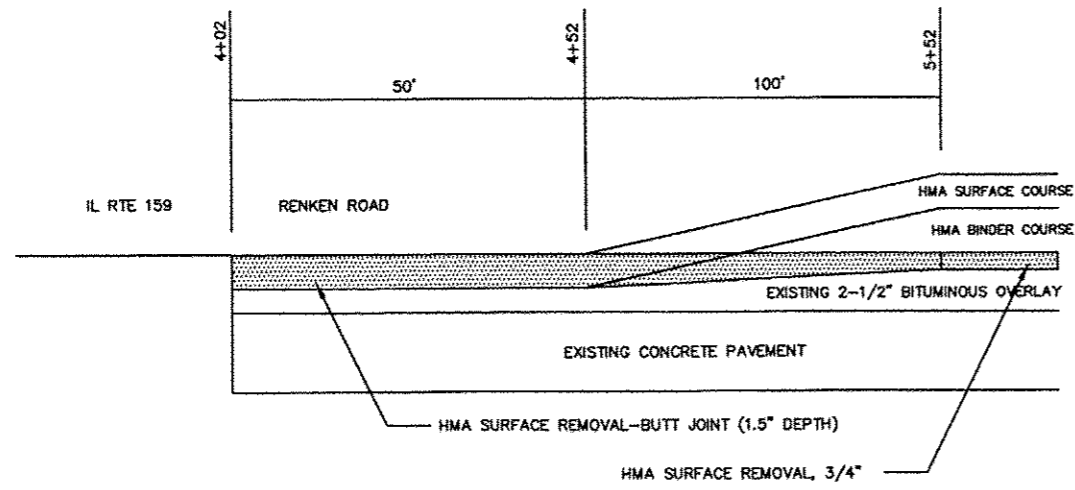
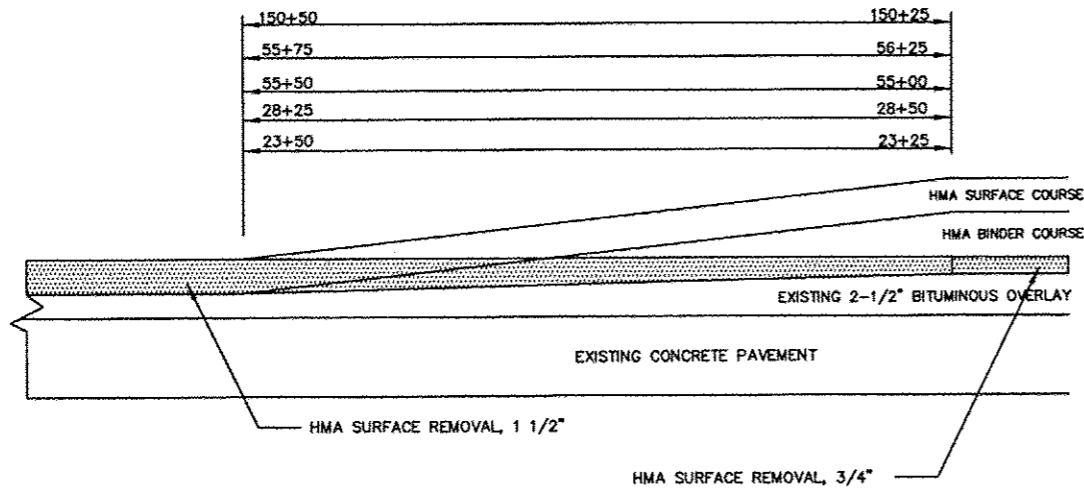


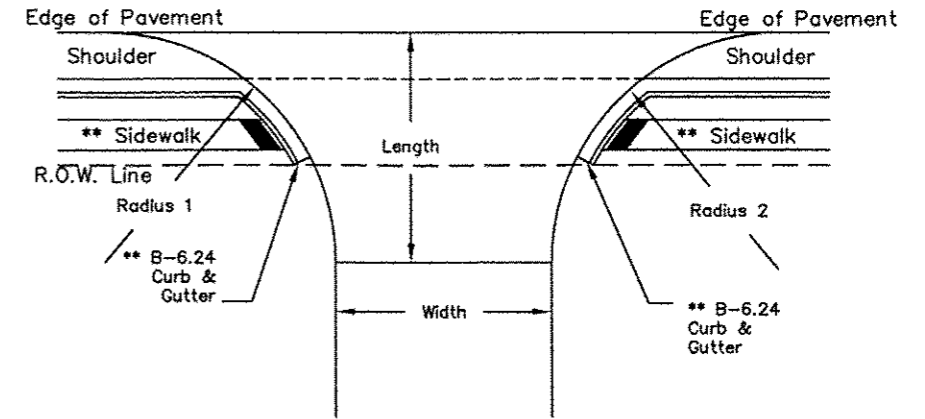
HMA SURFACE REMOVAL - BUTT JOINT DETAIL
(NOT TO SCALE)



HMA SURFACE REMOVAL & OVERLAY DETAIL
(NOT TO SCALE)




SIDE ROAD DETAIL



STATION	NAME	RADIUS 1	RADIUS 2	LENGTH	WIDTH
RT 78+87	ST. JAMES ROAD	30'	40'	35'	22'
** LT 145+67	N. SCHILLER ST.	40'	40'	40'	24'
** RT 145+67	S. SCHILLER ST.	30'	30'	30'	18'
** LT 150+21	PRAIRIETOWN ROAD	30'	30'	30'	24'
** RT 150+21	PRAIRIETOWN ROAD	40'	40'	40'	24'
RT 154+76	WASHINGTON ST.	30'	30'	30'	18'

Elevation View



*** - Driveway Grade as shown on Cross Section

STATE OF ILLINOIS
DEPARTMENT OF TRANSPORTATION

DETAILS

SCALE SHEET NO. 1 OF 7 SHEETS

ROUTE NO. 7/235	SECTION 03-00053-01-WR	COUNTY MADISON	TOTAL SHEETS 145	SHEET NO. 49
			CONTRACT NO. 97509	