

PRE-STAGE	QTY	UNITS
EARTH EXCAVATION	5.7	SQ FT
EMBANKMENT	16.6	SQ FT
UNSUITABLE MATERIAL	0.0	SQ FT
TOPSOIL EXCAVATION	22.8	SQ FT
TOPSOIL PLACEMENT	4.9	SQ FT

STAGE 1	QTY	UNITS
EARTH EXCAVATION	15.6	SQ FT
EMBANKMENT	0.9	SQ FT
UNSUITABLE MATERIAL	0.0	SQ FT
TOPSOIL EXCAVATION	6.1	SQ FT
TOPSOIL PLACEMENT	2.7	SQ FT

PRE-STAGE	QTY	UNITS
EARTH EXCAVATION	5.0	SQ FT
EMBANKMENT	18.5	SQ FT
UNSUITABLE MATERIAL	0.0	SQ FT
TOPSOIL EXCAVATION	23.6	SQ FT
TOPSOIL PLACEMENT	6.2	SQ FT

STAGE 1	QTY	UNITS
EARTH EXCAVATION	18.0	SQ FT
EMBANKMENT	0.9	SQ FT
UNSUITABLE MATERIAL	0.0	SQ FT
TOPSOIL EXCAVATION	5.6	SQ FT
TOPSOIL PLACEMENT	2.9	SQ FT

FILE NAME = aht-xsh1.Staged-Kirk.dgn



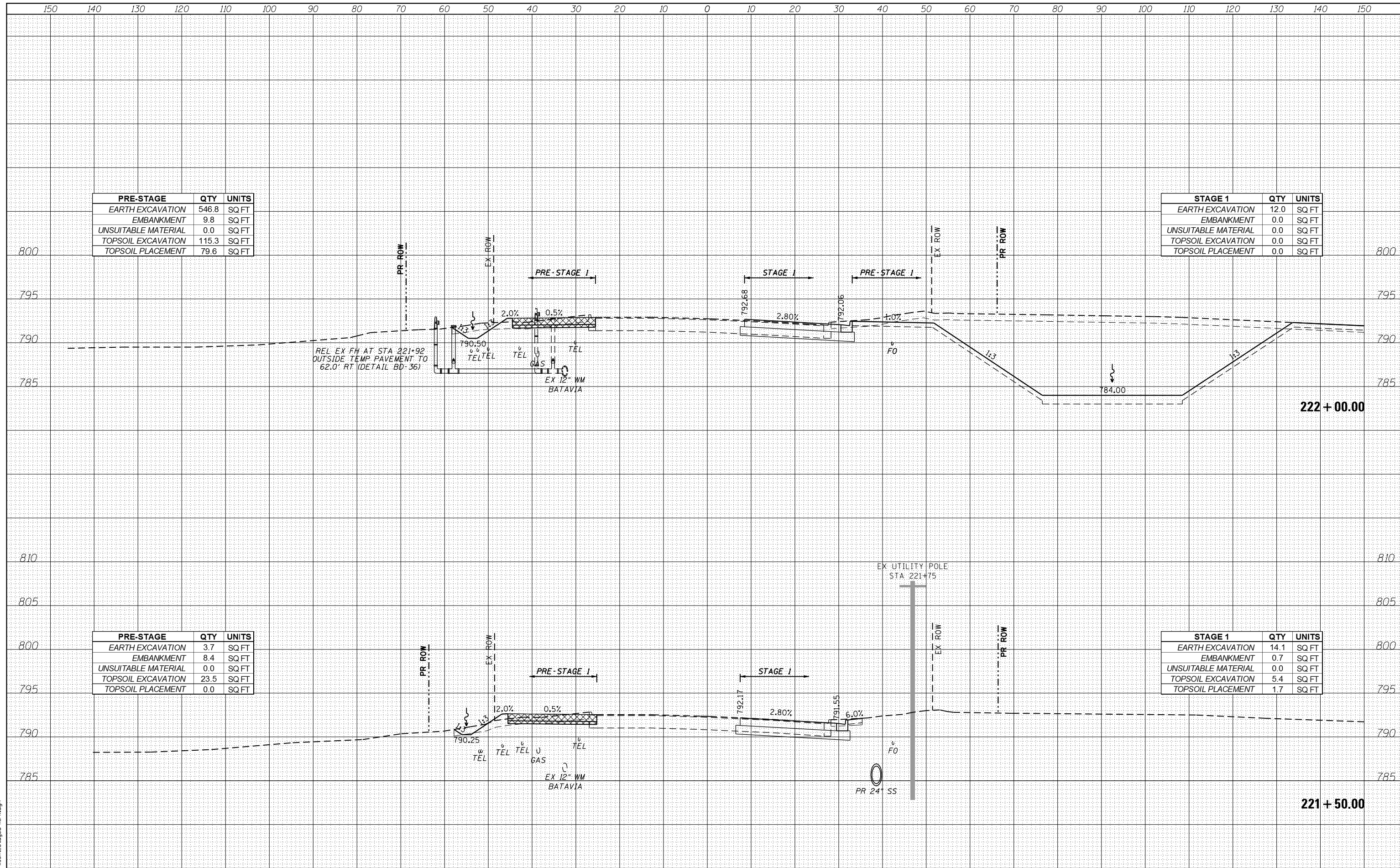
USER NAME = TEG	DESIGNED - VJM	REVISED -
	DRAWN - JBH	REVISED -
PLOT SCALE = 20.0000' / in.	CHECKED - BLP	REVISED -
PLOT DATE = 11/6/2018	DATE - 11/6/2018	REVISED -

**STATE OF ILLINOIS  
DEPARTMENT OF TRANSPORTATION**

**STAGED CROSS SECTIONS  
KIRK ROAD**

SCALE: 1"=10'    SHEET 5 OF 35 SHEETS    STA. 220+50.00 TO STA. 221+00.00

F.A.P. R.T.E. 363/360	SECTION 11-00201-04-CH	COUNTY KANE	TOTAL SHEETS 410	SHEET NO. 301
			CONTRACT NO. 61E97	
ILLINOIS FED. AID PROJECT				



PRE-STAGE	QTY	UNITS
EARTH EXCAVATION	546.8	SQ FT
EMBANKMENT	9.8	SQ FT
UNSUITABLE MATERIAL	0.0	SQ FT
TOPSOIL EXCAVATION	115.3	SQ FT
TOPSOIL PLACEMENT	79.6	SQ FT

STAGE 1	QTY	UNITS
EARTH EXCAVATION	12.0	SQ FT
EMBANKMENT	0.0	SQ FT
UNSUITABLE MATERIAL	0.0	SQ FT
TOPSOIL EXCAVATION	0.0	SQ FT
TOPSOIL PLACEMENT	0.0	SQ FT

PRE-STAGE	QTY	UNITS
EARTH EXCAVATION	3.7	SQ FT
EMBANKMENT	8.4	SQ FT
UNSUITABLE MATERIAL	0.0	SQ FT
TOPSOIL EXCAVATION	23.5	SQ FT
TOPSOIL PLACEMENT	0.0	SQ FT

STAGE 1	QTY	UNITS
EARTH EXCAVATION	14.1	SQ FT
EMBANKMENT	0.7	SQ FT
UNSUITABLE MATERIAL	0.0	SQ FT
TOPSOIL EXCAVATION	5.4	SQ FT
TOPSOIL PLACEMENT	1.7	SQ FT

FILE NAME = aht-xsh-t.Staged-Kirk.dgn



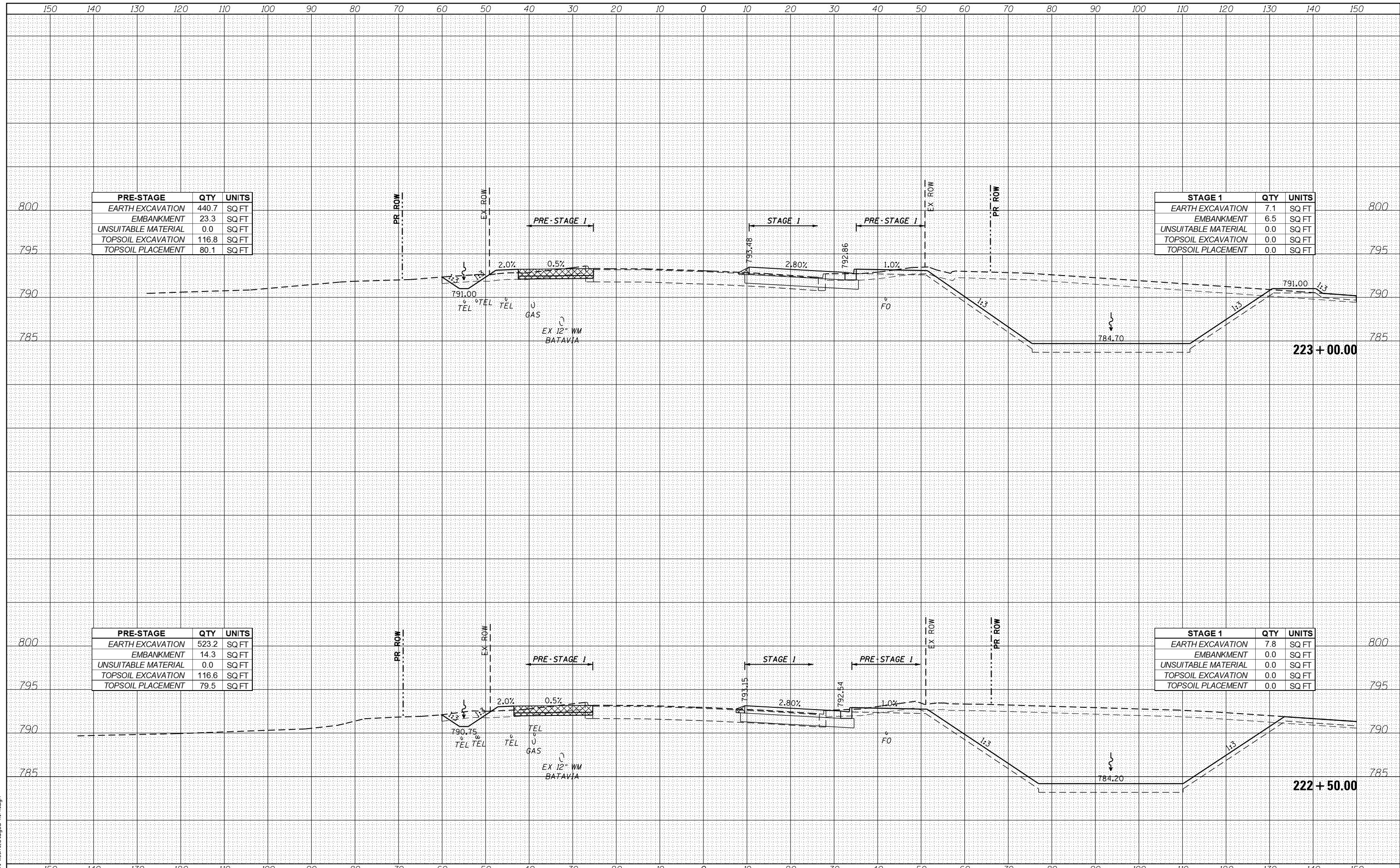
USER NAME = TEG	DESIGNED - VJM	REVISED -
	DRAWN - JBH	REVISED -
PLOT SCALE = 20.0000' / in.	CHECKED - BLP	REVISED -
PLOT DATE = 11/6/2018	DATE - 11/6/2018	REVISED -

**STATE OF ILLINOIS  
DEPARTMENT OF TRANSPORTATION**

**STAGED CROSS SECTIONS  
KIRK ROAD**

SCALE: 1"=10'    SHEET 6 OF 35 SHEETS    STA. 221+50.00 TO STA. 222+00.00

F.A.P. RTE. 363/360	SECTION 11-00201-04-CH	COUNTY KANE	TOTAL SHEETS 410	SHEET NO. 302
			CONTRACT NO. 61E97	
ILLINOIS FED. AID PROJECT				



PRE-STAGE	QTY	UNITS
EARTH EXCAVATION	440.7	SQ FT
EMBANKMENT	23.3	SQ FT
UNSUITABLE MATERIAL	0.0	SQ FT
TOPSOIL EXCAVATION	116.8	SQ FT
TOPSOIL PLACEMENT	80.1	SQ FT

STAGE 1	QTY	UNITS
EARTH EXCAVATION	7.1	SQ FT
EMBANKMENT	6.5	SQ FT
UNSUITABLE MATERIAL	0.0	SQ FT
TOPSOIL EXCAVATION	0.0	SQ FT
TOPSOIL PLACEMENT	0.0	SQ FT

PRE-STAGE	QTY	UNITS
EARTH EXCAVATION	523.2	SQ FT
EMBANKMENT	14.3	SQ FT
UNSUITABLE MATERIAL	0.0	SQ FT
TOPSOIL EXCAVATION	116.6	SQ FT
TOPSOIL PLACEMENT	79.5	SQ FT

STAGE 1	QTY	UNITS
EARTH EXCAVATION	7.8	SQ FT
EMBANKMENT	0.0	SQ FT
UNSUITABLE MATERIAL	0.0	SQ FT
TOPSOIL EXCAVATION	0.0	SQ FT
TOPSOIL PLACEMENT	0.0	SQ FT

FILE NAME = aht-xash1\_Stage-Kirk.dgn

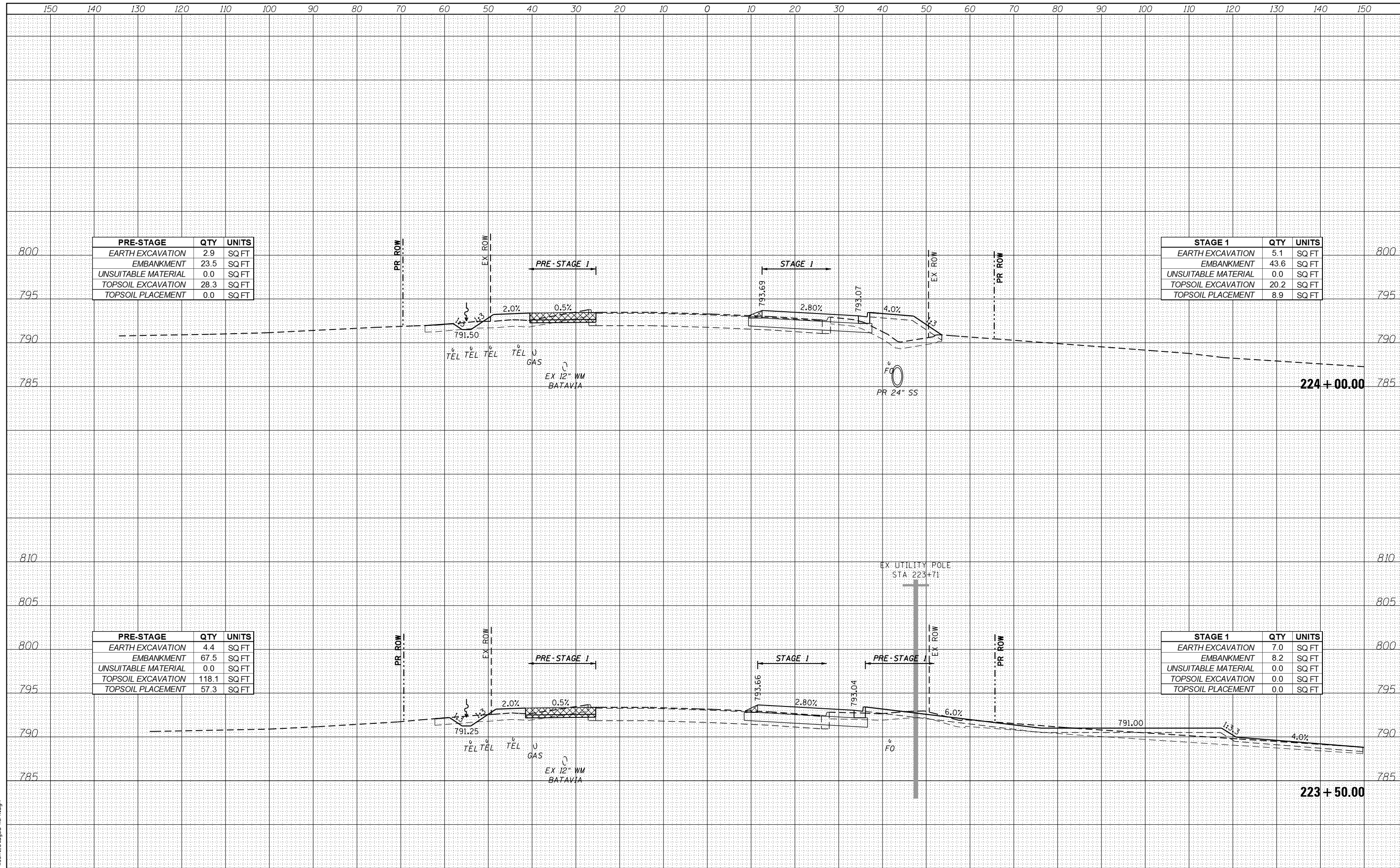


USER NAME = TEG	DESIGNED - VJM	REVISED -
	DRAWN - JBH	REVISED -
PLOT SCALE = 20.0000' / in.	CHECKED - BLP	REVISED -
PLOT DATE = 11/6/2018	DATE - 11/6/2018	REVISED -

STATE OF ILLINOIS  
DEPARTMENT OF TRANSPORTATION

STAGED CROSS SECTIONS  
KIRK ROAD  
SCALE: 1"=10'  
SHEET 7 OF 35 SHEETS  
STA. 222+50.00 TO STA. 223+00.00

F.A.P. RTE. 363/360	SECTION 11-00201-04-CH	COUNTY KANE	TOTAL SHEETS 410	SHEET NO. 303
			CONTRACT NO. 61E97	
ILLINOIS FED. AID PROJECT				



PRE-STAGE	QTY	UNITS
EARTH EXCAVATION	2.9	SQ FT
EMBANKMENT	23.5	SQ FT
UNSUITABLE MATERIAL	0.0	SQ FT
TOPSOIL EXCAVATION	28.3	SQ FT
TOPSOIL PLACEMENT	0.0	SQ FT

STAGE 1	QTY	UNITS
EARTH EXCAVATION	5.1	SQ FT
EMBANKMENT	43.6	SQ FT
UNSUITABLE MATERIAL	0.0	SQ FT
TOPSOIL EXCAVATION	20.2	SQ FT
TOPSOIL PLACEMENT	8.9	SQ FT

PRE-STAGE	QTY	UNITS
EARTH EXCAVATION	4.4	SQ FT
EMBANKMENT	67.5	SQ FT
UNSUITABLE MATERIAL	0.0	SQ FT
TOPSOIL EXCAVATION	118.1	SQ FT
TOPSOIL PLACEMENT	57.3	SQ FT

STAGE 1	QTY	UNITS
EARTH EXCAVATION	7.0	SQ FT
EMBANKMENT	8.2	SQ FT
UNSUITABLE MATERIAL	0.0	SQ FT
TOPSOIL EXCAVATION	0.0	SQ FT
TOPSOIL PLACEMENT	0.0	SQ FT

FILE NAME = aht-xash.t.Staged-Kirk.dgn



USER NAME = TEG	DESIGNED - VJM	REVISED -
	DRAWN - JBH	REVISED -
PLOT SCALE = 20.0000' / in.	CHECKED - BLP	REVISED -
PLOT DATE = 11/6/2018	DATE - 11/6/2018	REVISED -

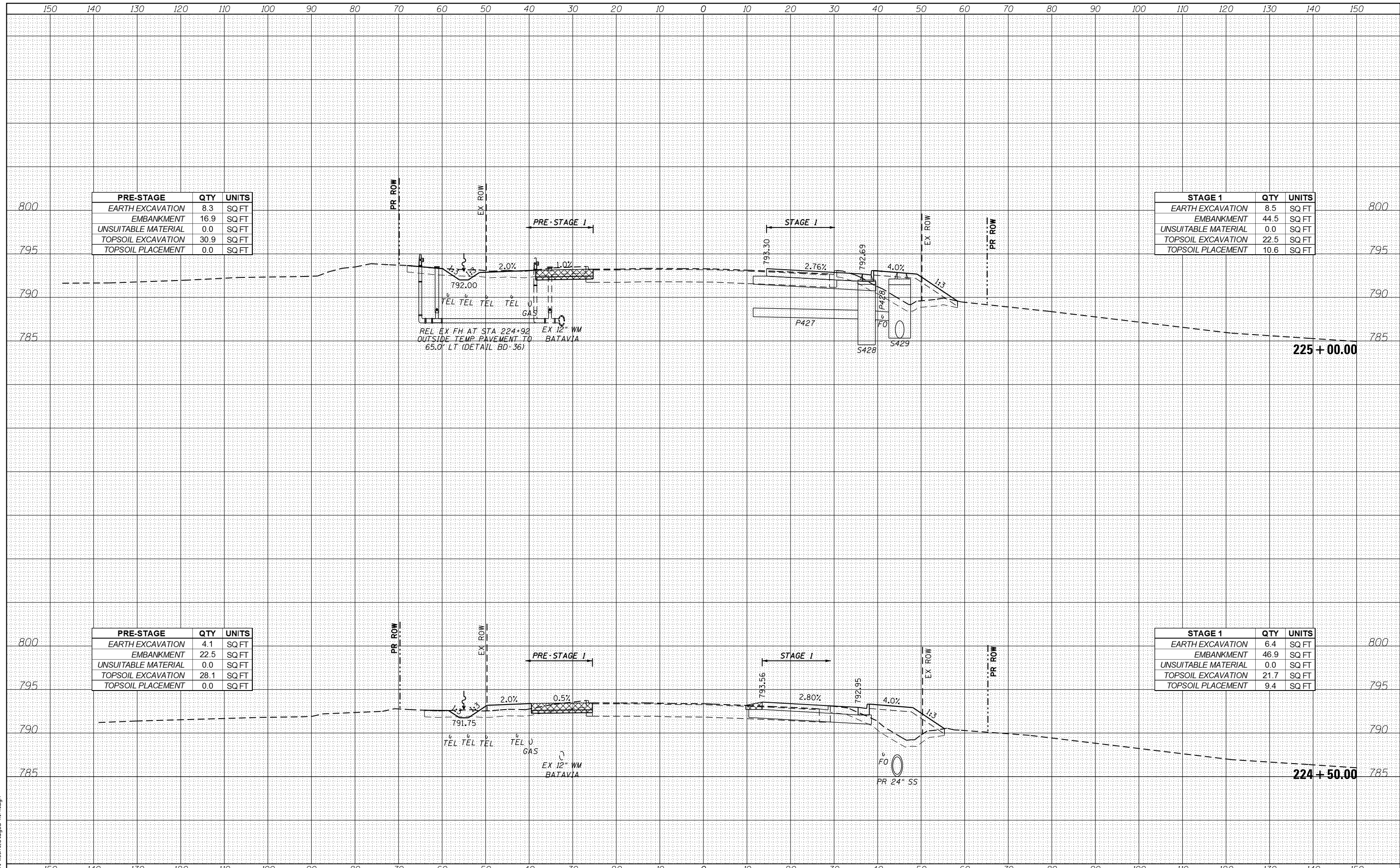
**STATE OF ILLINOIS  
DEPARTMENT OF TRANSPORTATION**

**STAGED CROSS SECTIONS  
KIRK ROAD**

SCALE: 1"=10'    SHEET 8 OF 35 SHEETS    STA. 223+50.00 TO STA. 224+00.00

F.A.P. R.E. 363/360	SECTION 11-00201-04-CH	COUNTY KANE	TOTAL SHEETS 410	SHEET NO. 304
			CONTRACT NO. 61E97	
ILLINOIS FED. AID PROJECT				





PRE-STAGE	QTY	UNITS
EARTH EXCAVATION	8.3	SQ FT
EMBANKMENT	16.9	SQ FT
UNSUITABLE MATERIAL	0.0	SQ FT
TOPSOIL EXCAVATION	30.9	SQ FT
TOPSOIL PLACEMENT	0.0	SQ FT

STAGE 1	QTY	UNITS
EARTH EXCAVATION	8.5	SQ FT
EMBANKMENT	44.5	SQ FT
UNSUITABLE MATERIAL	0.0	SQ FT
TOPSOIL EXCAVATION	22.5	SQ FT
TOPSOIL PLACEMENT	10.6	SQ FT

PRE-STAGE	QTY	UNITS
EARTH EXCAVATION	4.1	SQ FT
EMBANKMENT	22.5	SQ FT
UNSUITABLE MATERIAL	0.0	SQ FT
TOPSOIL EXCAVATION	28.1	SQ FT
TOPSOIL PLACEMENT	0.0	SQ FT

STAGE 1	QTY	UNITS
EARTH EXCAVATION	6.4	SQ FT
EMBANKMENT	46.9	SQ FT
UNSUITABLE MATERIAL	0.0	SQ FT
TOPSOIL EXCAVATION	21.7	SQ FT
TOPSOIL PLACEMENT	9.4	SQ FT

FILE NAME = aht-xash1\_Stage1-Kirk.dgn



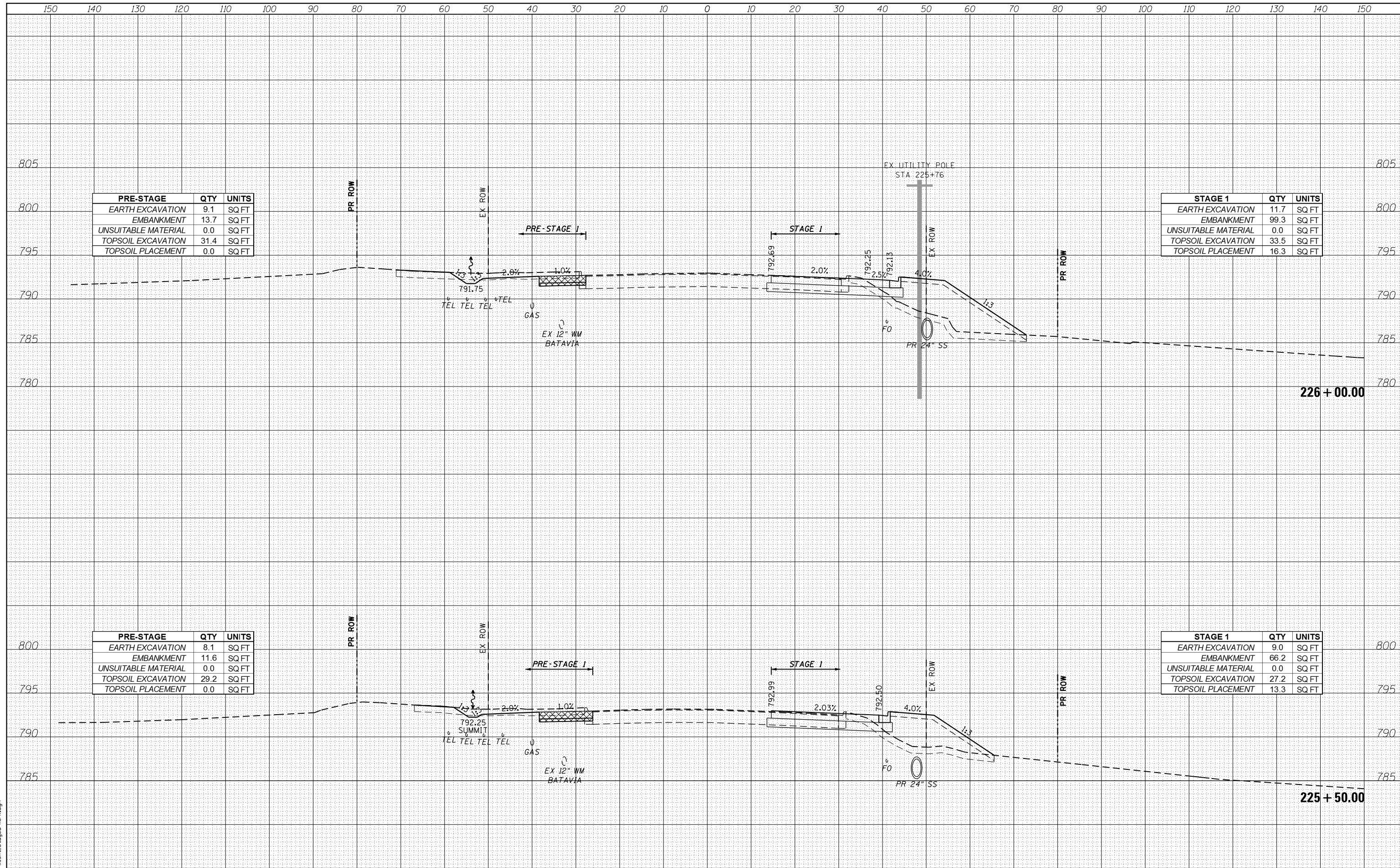
USER NAME = TEG	DESIGNED - VJM	REVISED -
	DRAWN - JBH	REVISED -
PLOT SCALE = 20.0000' / in.	CHECKED - BLP	REVISED -
PLOT DATE = 11/6/2018	DATE - 11/6/2018	REVISED -

**STATE OF ILLINOIS  
DEPARTMENT OF TRANSPORTATION**

**STAGED CROSS SECTIONS  
KIRK ROAD**

SCALE: 1"=10'    SHEET 9 OF 35 SHEETS    STA. 224+50.00 TO STA. 225+00.00

F.A.P. RTE. 363/360	SECTION 11-00201-04-CH	COUNTY KANE	TOTAL SHEETS 410	SHEET NO. 305
			CONTRACT NO. 61E97	
ILLINOIS FED. AID PROJECT				



PRE-STAGE	QTY	UNITS
EARTH EXCAVATION	9.1	SQ FT
EMBANKMENT	13.7	SQ FT
UNSUITABLE MATERIAL	0.0	SQ FT
TOPSOIL EXCAVATION	31.4	SQ FT
TOPSOIL PLACEMENT	0.0	SQ FT

STAGE 1	QTY	UNITS
EARTH EXCAVATION	11.7	SQ FT
EMBANKMENT	99.3	SQ FT
UNSUITABLE MATERIAL	0.0	SQ FT
TOPSOIL EXCAVATION	33.5	SQ FT
TOPSOIL PLACEMENT	16.3	SQ FT

PRE-STAGE	QTY	UNITS
EARTH EXCAVATION	8.1	SQ FT
EMBANKMENT	11.6	SQ FT
UNSUITABLE MATERIAL	0.0	SQ FT
TOPSOIL EXCAVATION	29.2	SQ FT
TOPSOIL PLACEMENT	0.0	SQ FT

STAGE 1	QTY	UNITS
EARTH EXCAVATION	9.0	SQ FT
EMBANKMENT	66.2	SQ FT
UNSUITABLE MATERIAL	0.0	SQ FT
TOPSOIL EXCAVATION	27.2	SQ FT
TOPSOIL PLACEMENT	13.3	SQ FT

FILE NAME = aht-xash.t.Staged-Kirk.dgn



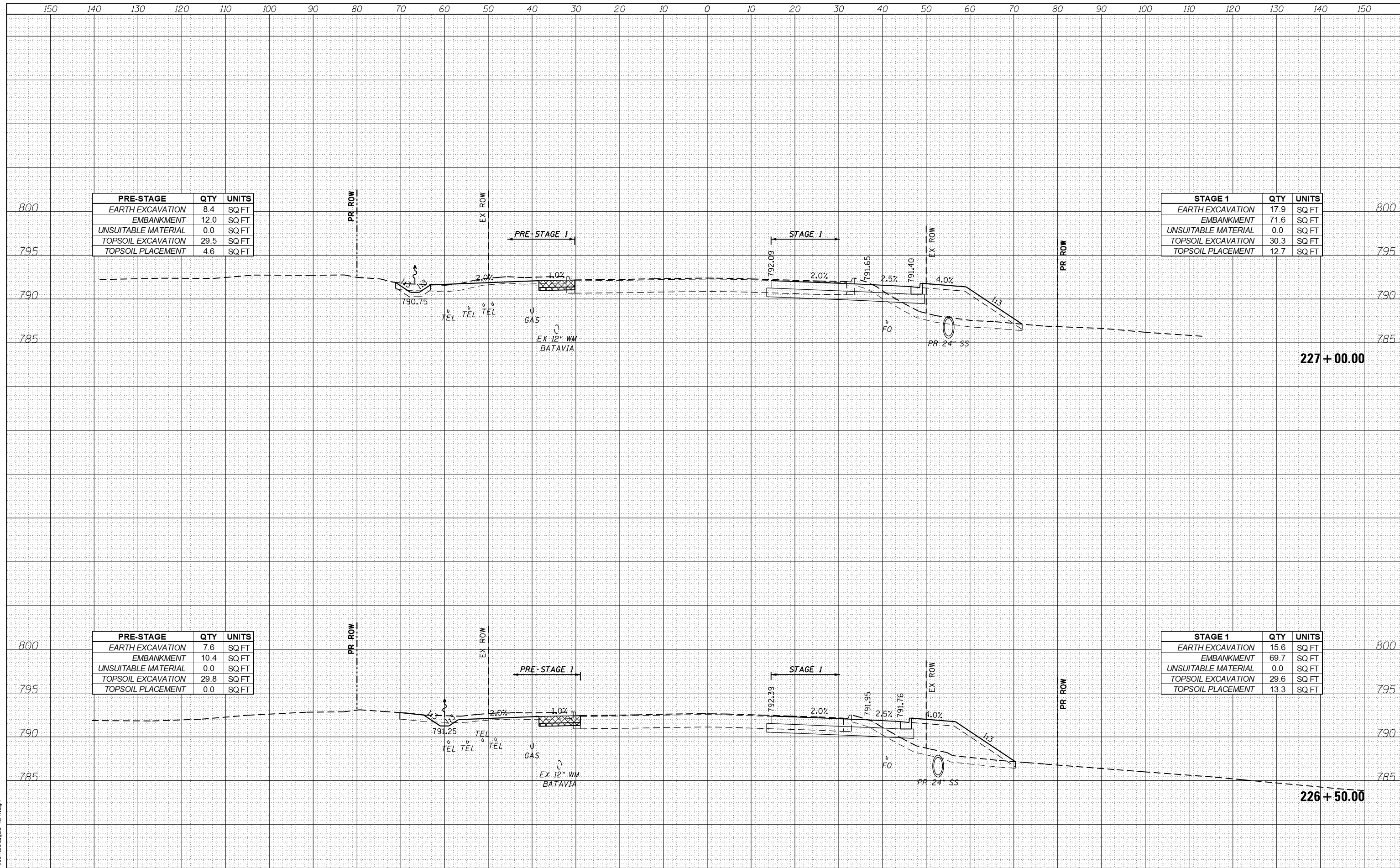
USER NAME - TEG	DESIGNED - VJM	REVISED -
	DRAWN - JBH	REVISED -
PLOT SCALE = 20.0000' / in.	CHECKED - BLP	REVISED -
PLOT DATE = 11/6/2018	DATE - 11/6/2018	REVISED -

**STATE OF ILLINOIS  
DEPARTMENT OF TRANSPORTATION**

**STAGED CROSS SECTIONS  
KIRK ROAD**

SCALE: 1"=10'    SHEET 10 OF 35 SHEETS    STA. 225+50.00 TO STA. 226+00.00

F.A.P. RTE. 363/360	SECTION 11-00201-04-CH	COUNTY KANE	TOTAL SHEETS 410	SHEET NO. 306
				CONTRACT NO. 61E97
ILLINOIS FED. AID PROJECT				



PRE-STAGE	QTY	UNITS
EARTH EXCAVATION	8.4	SQ FT
EMBANKMENT	12.0	SQ FT
UNSUITABLE MATERIAL	0.0	SQ FT
TOPSOIL EXCAVATION	29.5	SQ FT
TOPSOIL PLACEMENT	4.6	SQ FT

STAGE 1	QTY	UNITS
EARTH EXCAVATION	17.9	SQ FT
EMBANKMENT	71.6	SQ FT
UNSUITABLE MATERIAL	0.0	SQ FT
TOPSOIL EXCAVATION	30.3	SQ FT
TOPSOIL PLACEMENT	12.7	SQ FT

PRE-STAGE	QTY	UNITS
EARTH EXCAVATION	7.6	SQ FT
EMBANKMENT	10.4	SQ FT
UNSUITABLE MATERIAL	0.0	SQ FT
TOPSOIL EXCAVATION	29.8	SQ FT
TOPSOIL PLACEMENT	0.0	SQ FT

STAGE 1	QTY	UNITS
EARTH EXCAVATION	15.6	SQ FT
EMBANKMENT	69.7	SQ FT
UNSUITABLE MATERIAL	0.0	SQ FT
TOPSOIL EXCAVATION	29.6	SQ FT
TOPSOIL PLACEMENT	13.3	SQ FT

FILE NAME = aht-xash.t.Staged-Kirk.dgn



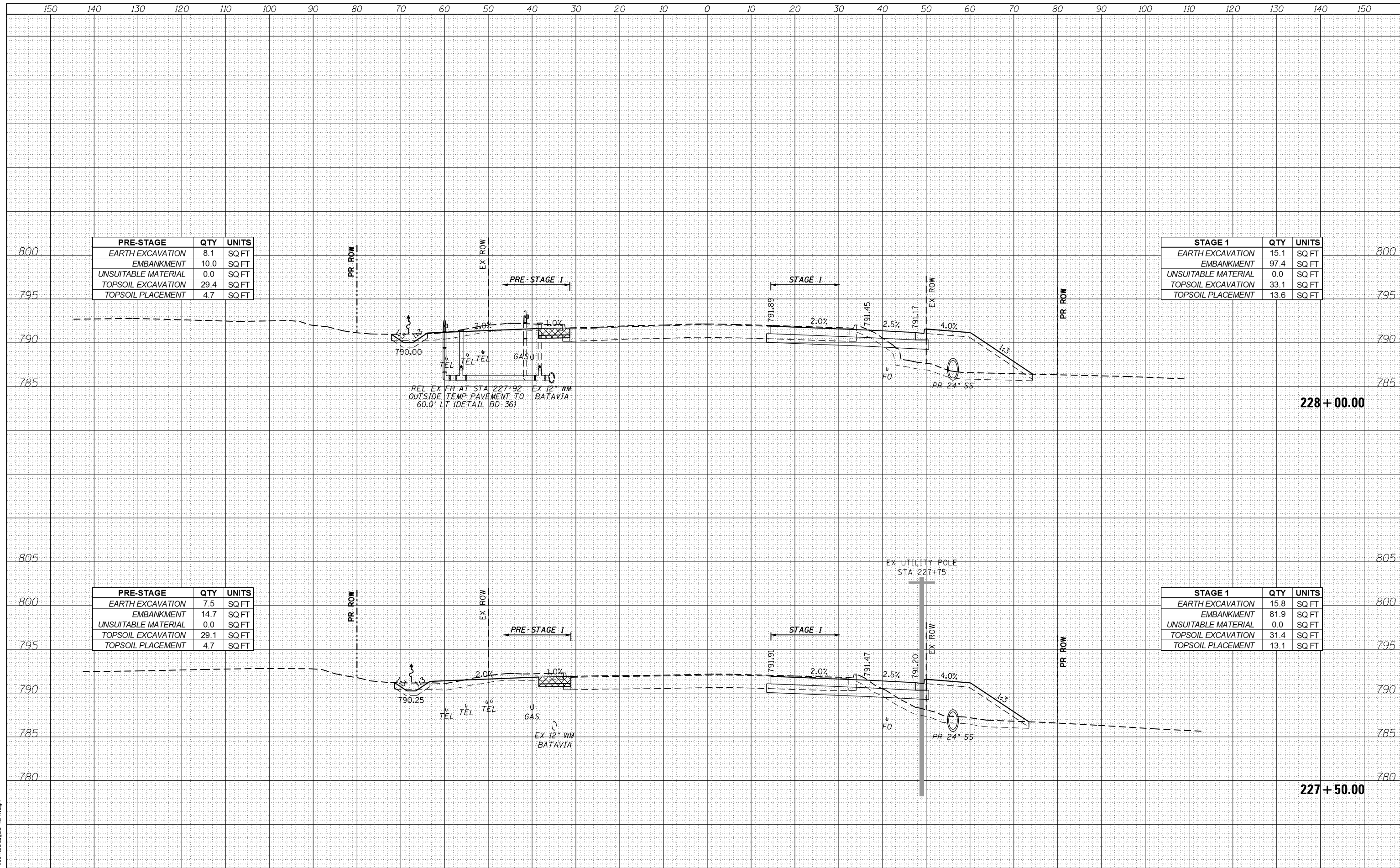
USER NAME = TEG	DESIGNED - VJM	REVISED -
PLOT SCALE = 20.0000' / in.	DRAWN - JBH	REVISED -
PLOT DATE = 11/6/2018	CHECKED - BLP	REVISED -
	DATE - 11/6/2018	REVISED -

**STATE OF ILLINOIS  
DEPARTMENT OF TRANSPORTATION**

**STAGED CROSS SECTIONS  
KIRK ROAD**

SCALE: 1"=10'    SHEET 11 OF 35 SHEETS    STA. 226+50.00 TO STA. 227+00.00

F.A.P. RTE. 363/360	SECTION 11-00201-04-CH	COUNTY KANE	TOTAL SHEETS 410	SHEET NO. 307
			CONTRACT NO. 61E97	
ILLINOIS FED. AID PROJECT				



REL EX FH AT STA 227+92  
OUTSIDE TEMP PAVEMENT TO  
60.0' LT (DETAIL BD-36)

EX 12" WM  
BATAVIA

EX UTILITY POLE  
STA 227+75



USER NAME - TEG  
DESIGNED - VJM  
DRAWN - JBH  
CHECKED - BLP  
DATE - 11/6/2018

REVISED -  
REVISED -  
REVISED -  
REVISED -

STATE OF ILLINOIS  
DEPARTMENT OF TRANSPORTATION

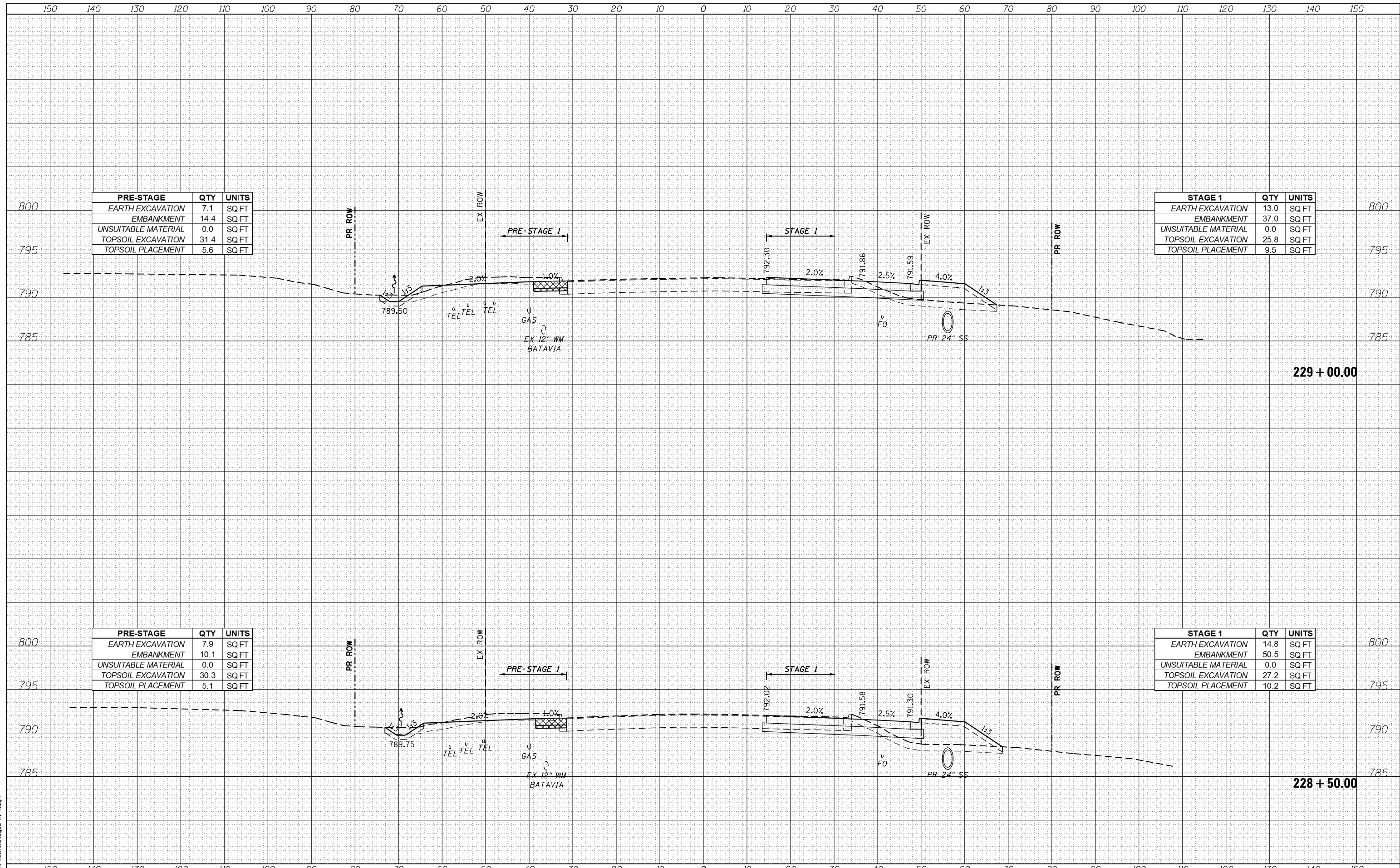
STAGED CROSS SECTIONS  
KIRK ROAD  
SCALE: 1"=10'  
SHEET 12 OF 35 SHEETS  
STA. 227+50.00 TO STA. 228+00.00

F.A.P. RTE.	SECTION	COUNTY	TOTAL SHEETS	SHEET NO.
363/360	11-00201-04-CH	KANE	410	308

CONTRACT NO. 61E97  
ILLINOIS FED. AID PROJECT

FILE NAME = aht-xash-t.Staged-Kirk.dgn





PRE-STAGE	QTY	UNITS
EARTH EXCAVATION	7.1	SQ FT
EMBANKMENT	14.4	SQ FT
UNSUITABLE MATERIAL	0.0	SQ FT
TOPSOIL EXCAVATION	31.4	SQ FT
TOPSOIL PLACEMENT	5.6	SQ FT

STAGE 1	QTY	UNITS
EARTH EXCAVATION	13.0	SQ FT
EMBANKMENT	37.0	SQ FT
UNSUITABLE MATERIAL	0.0	SQ FT
TOPSOIL EXCAVATION	25.8	SQ FT
TOPSOIL PLACEMENT	9.5	SQ FT

PRE-STAGE	QTY	UNITS
EARTH EXCAVATION	7.9	SQ FT
EMBANKMENT	10.1	SQ FT
UNSUITABLE MATERIAL	0.0	SQ FT
TOPSOIL EXCAVATION	30.3	SQ FT
TOPSOIL PLACEMENT	5.1	SQ FT

STAGE 1	QTY	UNITS
EARTH EXCAVATION	14.8	SQ FT
EMBANKMENT	50.5	SQ FT
UNSUITABLE MATERIAL	0.0	SQ FT
TOPSOIL EXCAVATION	27.2	SQ FT
TOPSOIL PLACEMENT	10.2	SQ FT

FILE NAME = aht-xash1\_Stage-Kirk.dgn

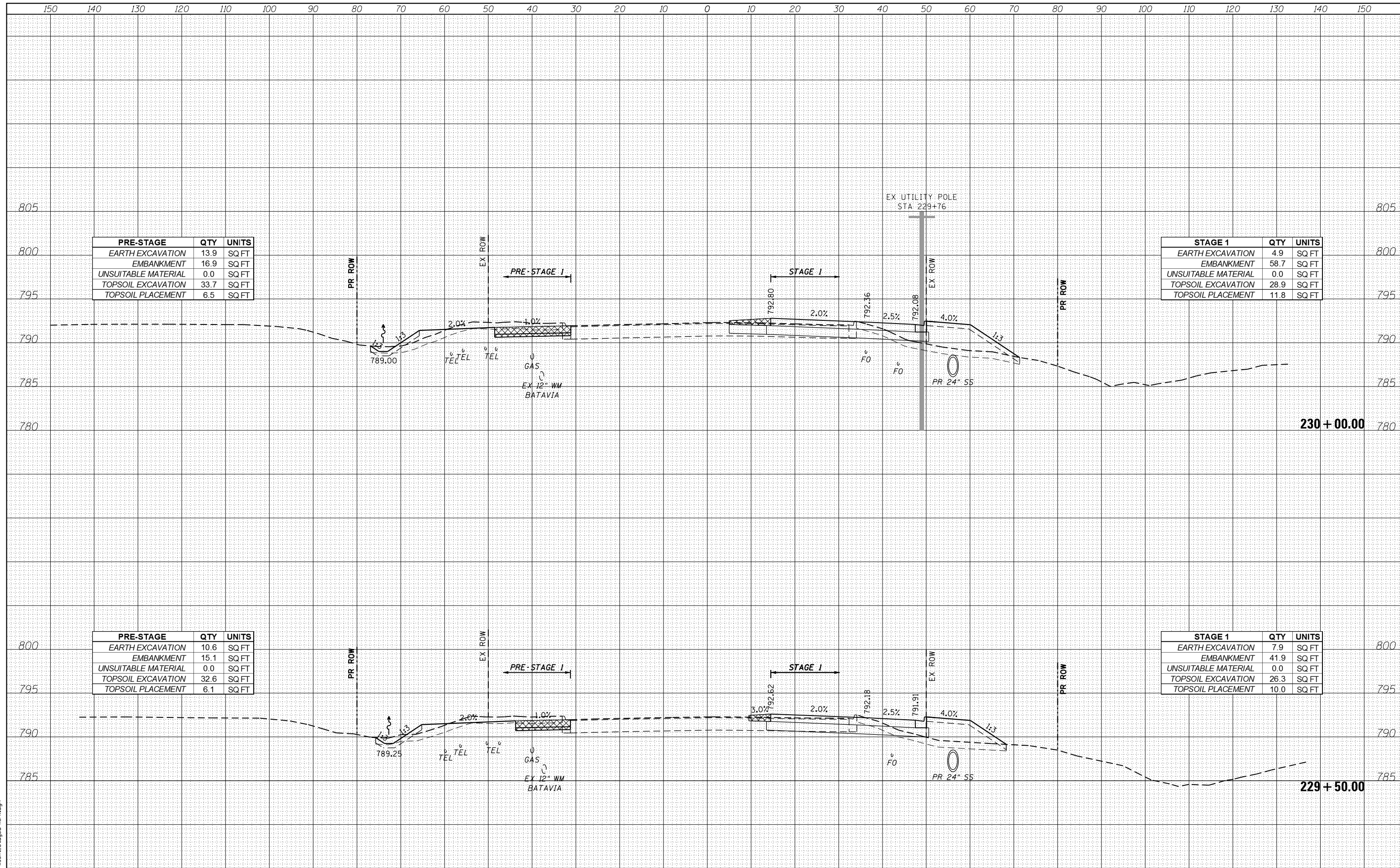


USER NAME = TEG	DESIGNED - VJM	REVISED -
PLOT SCALE = 20.0000' / in.	DRAWN - JBH	REVISED -
PLOT DATE = 11/6/2018	CHECKED - BLP	REVISED -
	DATE - 11/6/2018	REVISED -

STATE OF ILLINOIS  
DEPARTMENT OF TRANSPORTATION

STAGED CROSS SECTIONS  
KIRK ROAD  
SCALE: 1"=10'  
SHEET 13 OF 35 SHEETS  
STA. 228+50.00 TO STA. 229+00.00

F.A.P. RTE. 363/360	SECTION 11-00201-04-CH	COUNTY KANE	TOTAL SHEETS 410	SHEET NO. 309
CONTRACT NO. 61E97				
ILLINOIS FED. AID PROJECT				



PRE-STAGE	QTY	UNITS
EARTH EXCAVATION	13.9	SQ FT
EMBANKMENT	16.9	SQ FT
UNSUITABLE MATERIAL	0.0	SQ FT
TOPSOIL EXCAVATION	33.7	SQ FT
TOPSOIL PLACEMENT	6.5	SQ FT

STAGE 1	QTY	UNITS
EARTH EXCAVATION	4.9	SQ FT
EMBANKMENT	58.7	SQ FT
UNSUITABLE MATERIAL	0.0	SQ FT
TOPSOIL EXCAVATION	28.9	SQ FT
TOPSOIL PLACEMENT	11.8	SQ FT

PRE-STAGE	QTY	UNITS
EARTH EXCAVATION	10.6	SQ FT
EMBANKMENT	15.1	SQ FT
UNSUITABLE MATERIAL	0.0	SQ FT
TOPSOIL EXCAVATION	32.6	SQ FT
TOPSOIL PLACEMENT	6.1	SQ FT

STAGE 1	QTY	UNITS
EARTH EXCAVATION	7.9	SQ FT
EMBANKMENT	41.9	SQ FT
UNSUITABLE MATERIAL	0.0	SQ FT
TOPSOIL EXCAVATION	26.3	SQ FT
TOPSOIL PLACEMENT	10.0	SQ FT

FILE NAME = aht-xash1\_Stage1-Kirk.dgn



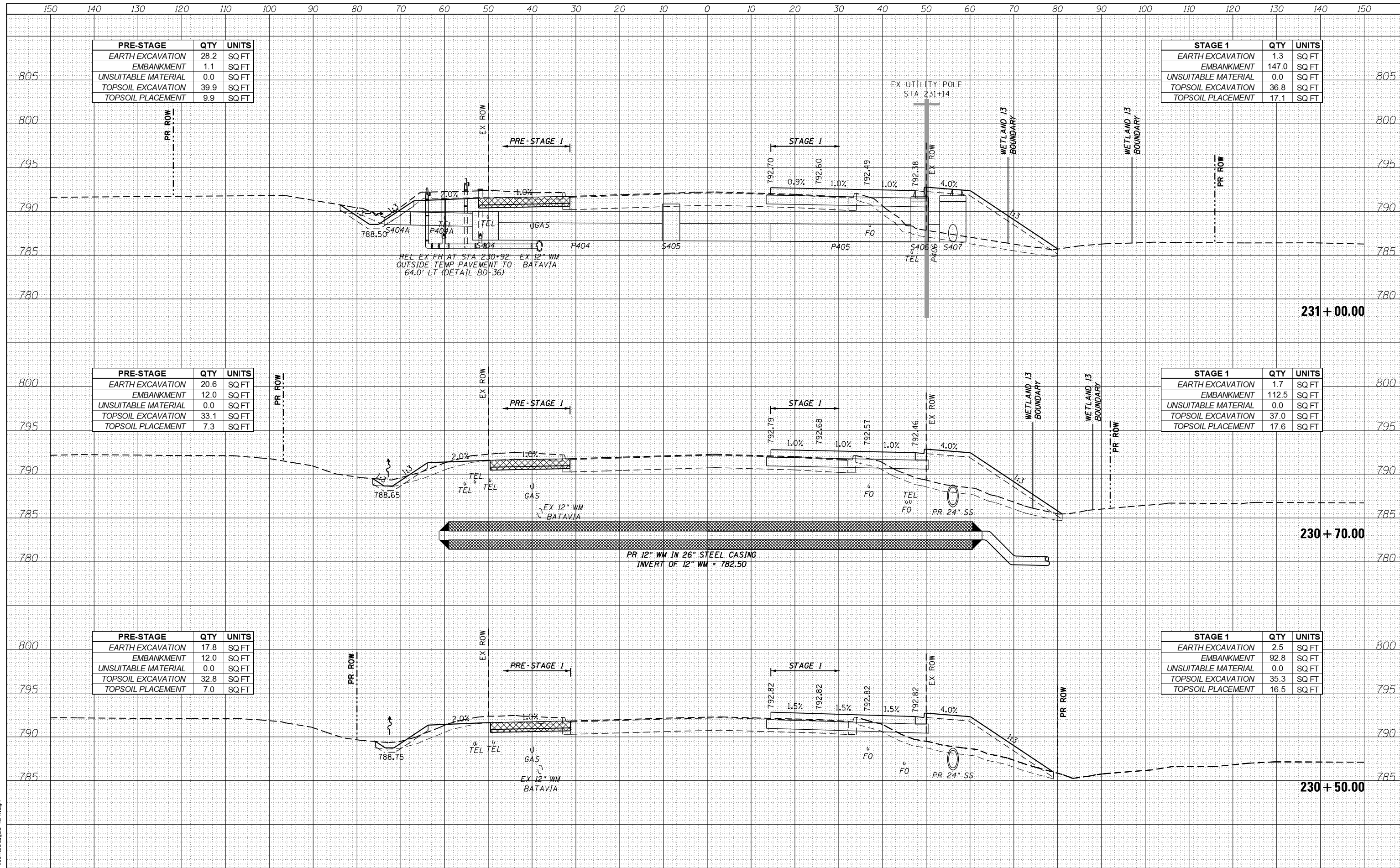
USER NAME = TEG	DESIGNED - VJM	REVISED -
PLOT SCALE = 20.0000' / in.	DRAWN - JBH	REVISED -
PLOT DATE = 11/6/2018	CHECKED - BLP	REVISED -
	DATE - 11/6/2018	REVISED -

**STATE OF ILLINOIS  
DEPARTMENT OF TRANSPORTATION**

**STAGED CROSS SECTIONS  
KIRK ROAD**

SCALE: 1"=10'    SHEET 14 OF 35 SHEETS    STA. 229+50.00 TO STA. 230+00.00

F.A.P. RTE. 363/360	SECTION 11-00201-04-CH	COUNTY KANE	TOTAL SHEETS 410	SHEET NO. 310
			CONTRACT NO. 61E97	
ILLINOIS FED. AID PROJECT				



PRE-STAGE	QTY	UNITS
EARTH EXCAVATION	28.2	SQ FT
EMBANKMENT	1.1	SQ FT
UNSUITABLE MATERIAL	0.0	SQ FT
TOPSOIL EXCAVATION	39.9	SQ FT
TOPSOIL PLACEMENT	9.9	SQ FT

STAGE 1	QTY	UNITS
EARTH EXCAVATION	1.3	SQ FT
EMBANKMENT	147.0	SQ FT
UNSUITABLE MATERIAL	0.0	SQ FT
TOPSOIL EXCAVATION	36.8	SQ FT
TOPSOIL PLACEMENT	17.1	SQ FT

PRE-STAGE	QTY	UNITS
EARTH EXCAVATION	20.6	SQ FT
EMBANKMENT	12.0	SQ FT
UNSUITABLE MATERIAL	0.0	SQ FT
TOPSOIL EXCAVATION	33.1	SQ FT
TOPSOIL PLACEMENT	7.3	SQ FT

STAGE 1	QTY	UNITS
EARTH EXCAVATION	1.7	SQ FT
EMBANKMENT	112.5	SQ FT
UNSUITABLE MATERIAL	0.0	SQ FT
TOPSOIL EXCAVATION	37.0	SQ FT
TOPSOIL PLACEMENT	17.6	SQ FT

PRE-STAGE	QTY	UNITS
EARTH EXCAVATION	17.8	SQ FT
EMBANKMENT	12.0	SQ FT
UNSUITABLE MATERIAL	0.0	SQ FT
TOPSOIL EXCAVATION	32.8	SQ FT
TOPSOIL PLACEMENT	7.0	SQ FT

STAGE 1	QTY	UNITS
EARTH EXCAVATION	2.5	SQ FT
EMBANKMENT	92.8	SQ FT
UNSUITABLE MATERIAL	0.0	SQ FT
TOPSOIL EXCAVATION	35.3	SQ FT
TOPSOIL PLACEMENT	16.5	SQ FT

REL EX FH AT STA 230+92 EX 12" WM  
OUTSIDE TEMP PAVEMENT TO BATAVIA  
64.0' LT (DETAIL BD-36)

PR 12" WM IN 26" STEEL CASING  
INVERT OF 12" WM = 782.50

EX 12" WM  
BATAVIA



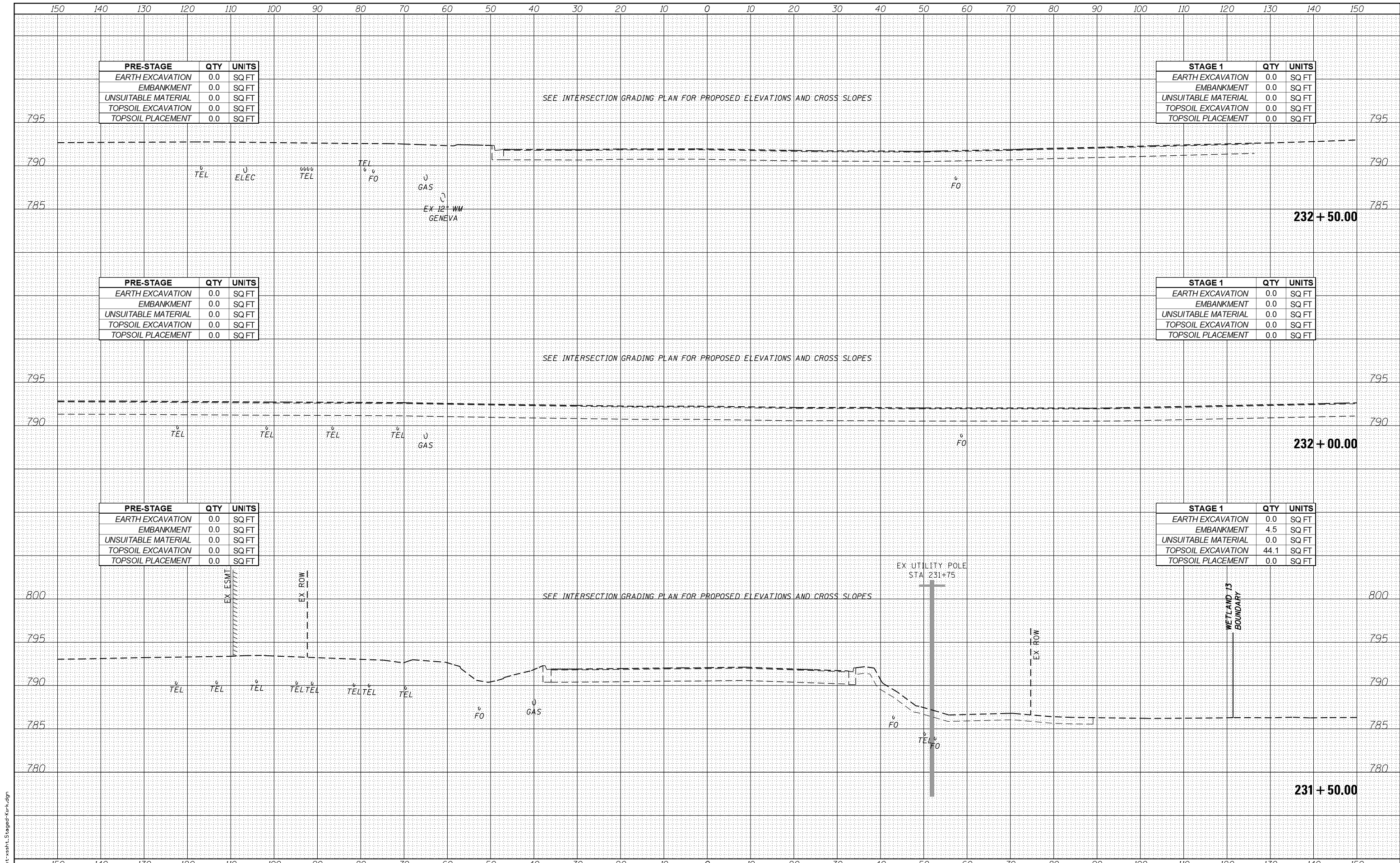
USER NAME - TEG	DESIGNED - VJM	REVISED -
PLOT SCALE = 20.0000' / in.	DRAWN - JBH	REVISED -
PLOT DATE = 11/6/2018	CHECKED - BLP	REVISED -
	DATE - 11/6/2018	REVISED -

STATE OF ILLINOIS  
DEPARTMENT OF TRANSPORTATION

STAGED CROSS SECTIONS KIRK ROAD	
SCALE: 1"=10'	SHEET 15 OF 35 SHEETS
STA. 230+50.00 TO STA. 231+00.00	

F.A.P. RTE. 363/360	SECTION 11-00201-04-CH	COUNTY KANE	TOTAL SHEETS 410	SHEET NO. 311
CONTRACT NO. 61E97			ILLINOIS FED. AID PROJECT	

FILE NAME = sht-xsh1.Staged-Kirk.dgn



PRE-STAGE	QTY	UNITS
EARTH EXCAVATION	0.0	SQ FT
EMBANKMENT	0.0	SQ FT
UNSUITABLE MATERIAL	0.0	SQ FT
TOPSOIL EXCAVATION	0.0	SQ FT
TOPSOIL PLACEMENT	0.0	SQ FT

STAGE 1	QTY	UNITS
EARTH EXCAVATION	0.0	SQ FT
EMBANKMENT	0.0	SQ FT
UNSUITABLE MATERIAL	0.0	SQ FT
TOPSOIL EXCAVATION	0.0	SQ FT
TOPSOIL PLACEMENT	0.0	SQ FT

PRE-STAGE	QTY	UNITS
EARTH EXCAVATION	0.0	SQ FT
EMBANKMENT	0.0	SQ FT
UNSUITABLE MATERIAL	0.0	SQ FT
TOPSOIL EXCAVATION	0.0	SQ FT
TOPSOIL PLACEMENT	0.0	SQ FT

STAGE 1	QTY	UNITS
EARTH EXCAVATION	0.0	SQ FT
EMBANKMENT	0.0	SQ FT
UNSUITABLE MATERIAL	0.0	SQ FT
TOPSOIL EXCAVATION	0.0	SQ FT
TOPSOIL PLACEMENT	0.0	SQ FT

PRE-STAGE	QTY	UNITS
EARTH EXCAVATION	0.0	SQ FT
EMBANKMENT	0.0	SQ FT
UNSUITABLE MATERIAL	0.0	SQ FT
TOPSOIL EXCAVATION	0.0	SQ FT
TOPSOIL PLACEMENT	0.0	SQ FT

STAGE 1	QTY	UNITS
EARTH EXCAVATION	0.0	SQ FT
EMBANKMENT	4.5	SQ FT
UNSUITABLE MATERIAL	0.0	SQ FT
TOPSOIL EXCAVATION	44.1	SQ FT
TOPSOIL PLACEMENT	0.0	SQ FT

FILE NAME = aht-xsh1\_Stage-Kirk.dgn



USER NAME = TEG	DESIGNED - VJM	REVISED -
PLOT SCALE = 20.0000' / in.	DRAWN - JBH	REVISED -
PLOT DATE = 11/6/2018	CHECKED - BLP	REVISED -
	DATE - 11/6/2018	REVISED -

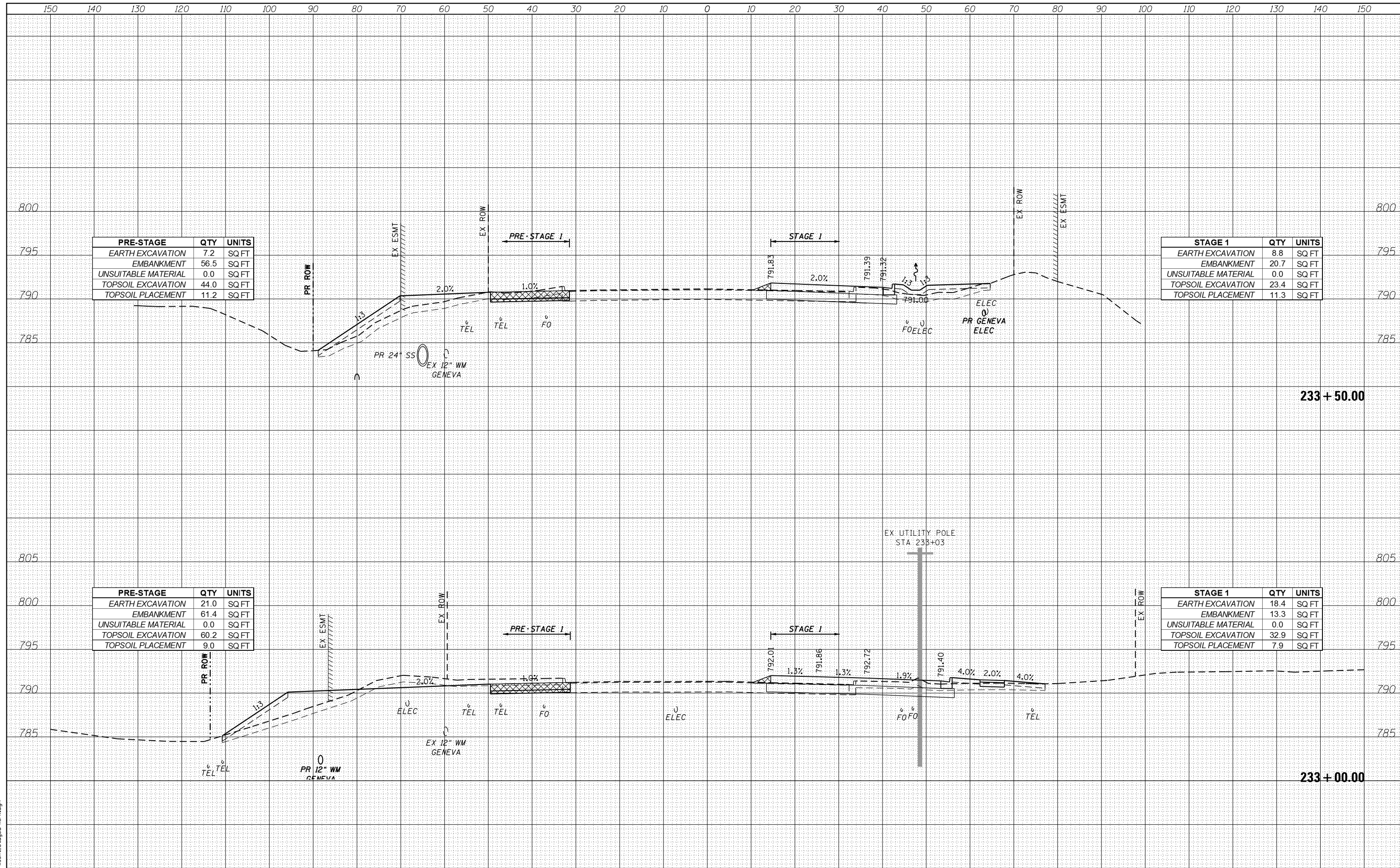
**STATE OF ILLINOIS  
DEPARTMENT OF TRANSPORTATION**

**STAGED CROSS SECTIONS  
KIRK ROAD**

SCALE: 1"=10'    SHEET 16 OF 35 SHEETS    STA. 231+50.00 TO STA. 232+50.00

F.A.P. RTE. 363/360	SECTION 11-00201-04-CH	COUNTY KANE	TOTAL SHEETS 410	SHEET NO. 312
CONTRACT NO. 61E97			ILLINOIS FED. AID PROJECT	





PRE-STAGE	QTY	UNITS
EARTH EXCAVATION	7.2	SQ FT
EMBANKMENT	56.5	SQ FT
UNSUITABLE MATERIAL	0.0	SQ FT
TOPSOIL EXCAVATION	44.0	SQ FT
TOPSOIL PLACEMENT	11.2	SQ FT

STAGE 1	QTY	UNITS
EARTH EXCAVATION	8.8	SQ FT
EMBANKMENT	20.7	SQ FT
UNSUITABLE MATERIAL	0.0	SQ FT
TOPSOIL EXCAVATION	23.4	SQ FT
TOPSOIL PLACEMENT	11.3	SQ FT

PRE-STAGE	QTY	UNITS
EARTH EXCAVATION	21.0	SQ FT
EMBANKMENT	61.4	SQ FT
UNSUITABLE MATERIAL	0.0	SQ FT
TOPSOIL EXCAVATION	60.2	SQ FT
TOPSOIL PLACEMENT	9.0	SQ FT

STAGE 1	QTY	UNITS
EARTH EXCAVATION	18.4	SQ FT
EMBANKMENT	13.3	SQ FT
UNSUITABLE MATERIAL	0.0	SQ FT
TOPSOIL EXCAVATION	32.9	SQ FT
TOPSOIL PLACEMENT	7.9	SQ FT

FILE NAME = aht-xsh-t-Stage-Kirk.dgn



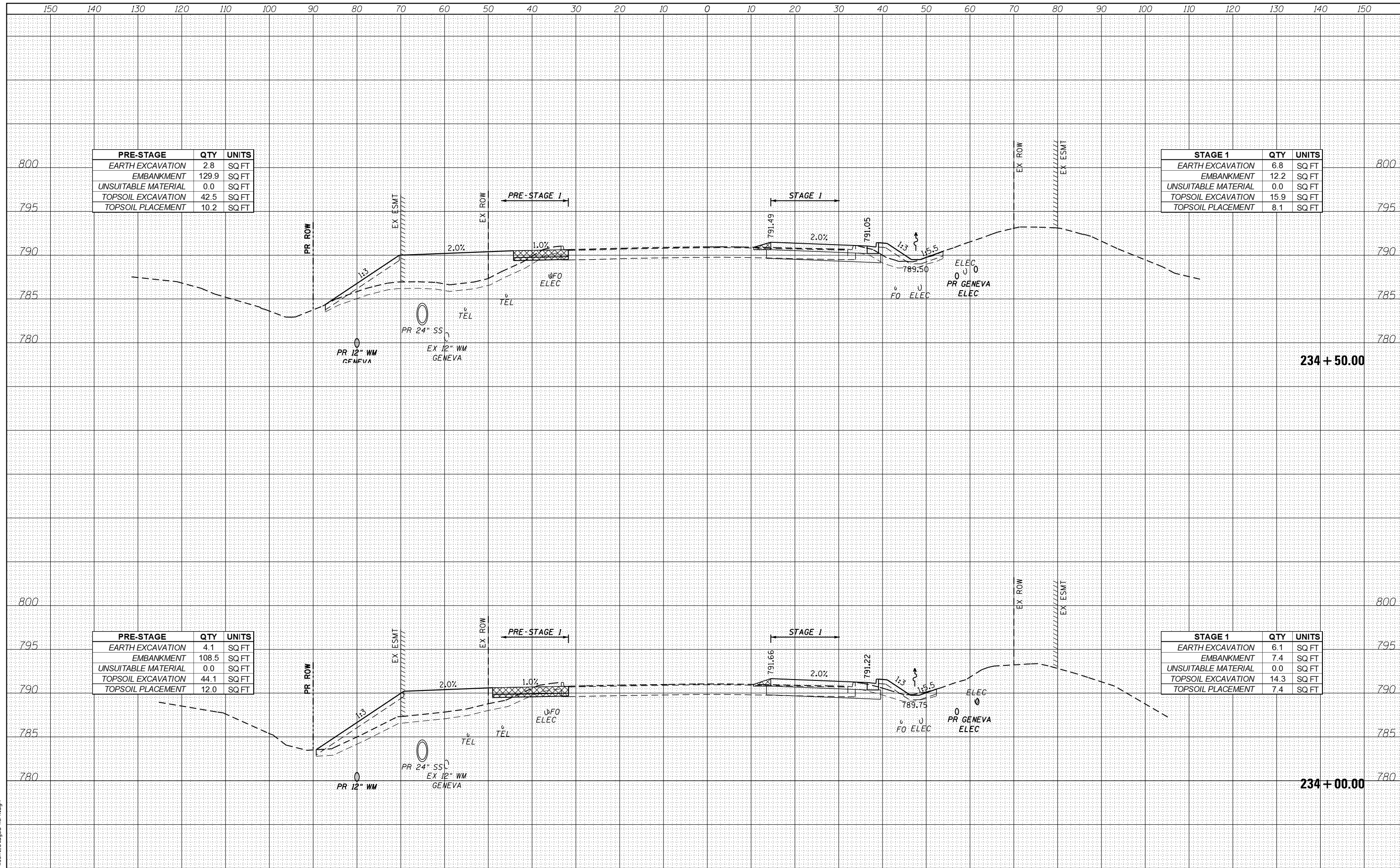
USER NAME = TEG	DESIGNED - VJM	REVISED -
PLOT SCALE = 20.0000' / in.	DRAWN - JBH	REVISED -
PLOT DATE = 11/6/2018	CHECKED - BLP	REVISED -
	DATE - 11/6/2018	REVISED -

**STATE OF ILLINOIS  
DEPARTMENT OF TRANSPORTATION**

**STAGED CROSS SECTIONS  
KIRK ROAD**

SCALE: 1"=10'    SHEET 17 OF 35 SHEETS    STA. 233+00.00 TO STA. 233+50.00

F.A.P. RTE. 363/360	SECTION 11-00201-04-CH	COUNTY KANE	TOTAL SHEETS 410	SHEET NO. 313
			CONTRACT NO. 61E97	
ILLINOIS FED. AID PROJECT				



PRE-STAGE	QTY	UNITS
EARTH EXCAVATION	2.8	SQ FT
EMBANKMENT	129.9	SQ FT
UNSUITABLE MATERIAL	0.0	SQ FT
TOPSOIL EXCAVATION	42.5	SQ FT
TOPSOIL PLACEMENT	10.2	SQ FT

STAGE 1	QTY	UNITS
EARTH EXCAVATION	6.8	SQ FT
EMBANKMENT	12.2	SQ FT
UNSUITABLE MATERIAL	0.0	SQ FT
TOPSOIL EXCAVATION	15.9	SQ FT
TOPSOIL PLACEMENT	8.1	SQ FT

PRE-STAGE	QTY	UNITS
EARTH EXCAVATION	4.1	SQ FT
EMBANKMENT	108.5	SQ FT
UNSUITABLE MATERIAL	0.0	SQ FT
TOPSOIL EXCAVATION	44.1	SQ FT
TOPSOIL PLACEMENT	12.0	SQ FT

STAGE 1	QTY	UNITS
EARTH EXCAVATION	6.1	SQ FT
EMBANKMENT	7.4	SQ FT
UNSUITABLE MATERIAL	0.0	SQ FT
TOPSOIL EXCAVATION	14.3	SQ FT
TOPSOIL PLACEMENT	7.4	SQ FT

FILE NAME = aht-xash-t-staged-kirk.dgn



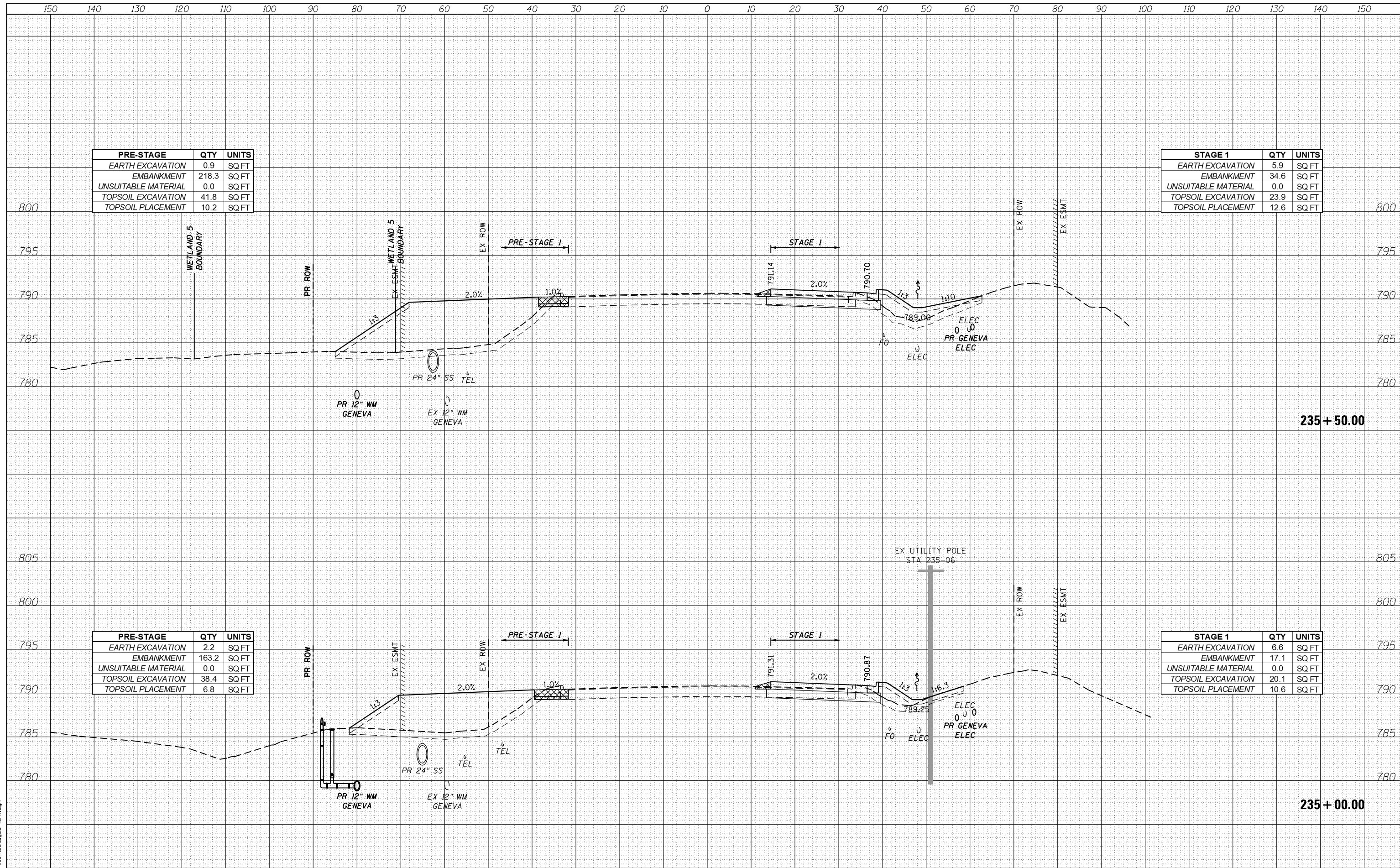
USER NAME = TEG	DESIGNED - VJM	REVISED -
PLOT SCALE = 20.0000' / in.	DRAWN - JBH	REVISED -
PLOT DATE = 11/6/2018	CHECKED - BLP	REVISED -
	DATE - 11/6/2018	REVISED -

**STATE OF ILLINOIS  
DEPARTMENT OF TRANSPORTATION**

**STAGED CROSS SECTIONS  
KIRK ROAD**

SCALE: 1"=10'    SHEET 18 OF 35 SHEETS    STA. 234+00.00 TO STA. 234+50.00

F.A.P. RTE. 363/360	SECTION 11-00201-04-CH	COUNTY KANE	TOTAL SHEETS 410	SHEET NO. 314
			CONTRACT NO. 61E97	
ILLINOIS FED. AID PROJECT				



PRE-STAGE	QTY	UNITS
EARTH EXCAVATION	0.9	SQ FT
EMBANKMENT	218.3	SQ FT
UNSUITABLE MATERIAL	0.0	SQ FT
TOPSOIL EXCAVATION	41.8	SQ FT
TOPSOIL PLACEMENT	10.2	SQ FT

STAGE 1	QTY	UNITS
EARTH EXCAVATION	5.9	SQ FT
EMBANKMENT	34.6	SQ FT
UNSUITABLE MATERIAL	0.0	SQ FT
TOPSOIL EXCAVATION	23.9	SQ FT
TOPSOIL PLACEMENT	12.6	SQ FT

PRE-STAGE	QTY	UNITS
EARTH EXCAVATION	2.2	SQ FT
EMBANKMENT	163.2	SQ FT
UNSUITABLE MATERIAL	0.0	SQ FT
TOPSOIL EXCAVATION	38.4	SQ FT
TOPSOIL PLACEMENT	6.8	SQ FT

STAGE 1	QTY	UNITS
EARTH EXCAVATION	6.6	SQ FT
EMBANKMENT	17.1	SQ FT
UNSUITABLE MATERIAL	0.0	SQ FT
TOPSOIL EXCAVATION	20.1	SQ FT
TOPSOIL PLACEMENT	10.6	SQ FT

FILE NAME = aht-xash1\_Stage1-Kirk.dgn



USER NAME = TEG  
 DESIGNED - VJM  
 DRAWN - JBH  
 CHECKED - BLP  
 DATE - 11/6/2018

REVISED -  
 REVISED -  
 REVISED -  
 REVISED -

**STATE OF ILLINOIS  
 DEPARTMENT OF TRANSPORTATION**

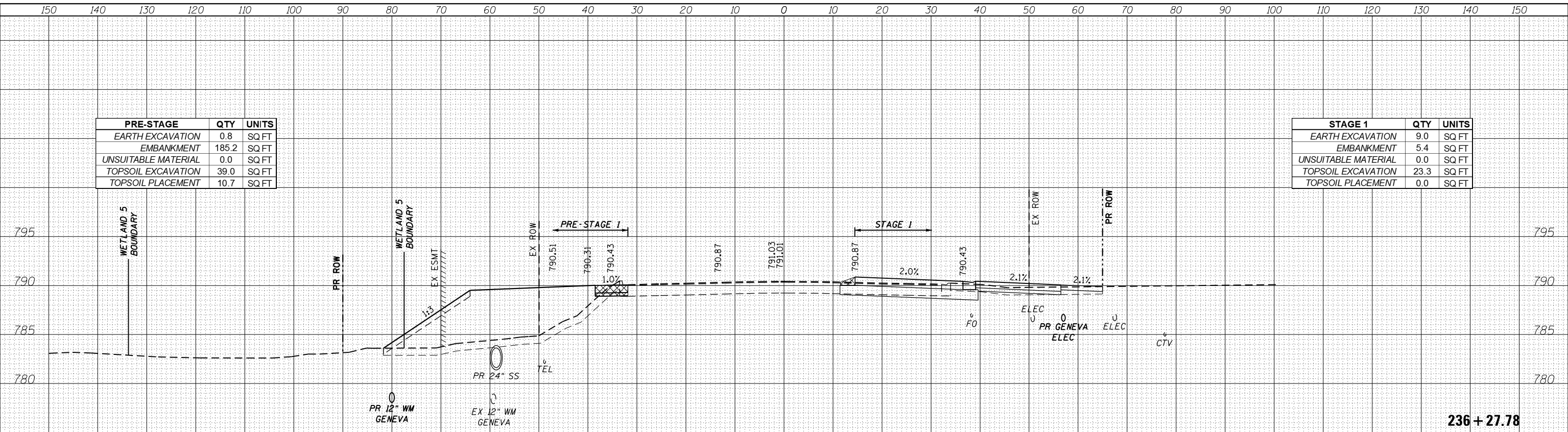
**STAGED CROSS SECTIONS  
 KIRK ROAD**  
 SCALE: 1"=10'  
 SHEET 19 OF 35 SHEETS  
 STA. 235+00.00 TO STA. 235+50.00

F.A.P. RTE.	SECTION	COUNTY	TOTAL SHEETS	SHEET NO.
363/360	11-00201-04-CH	KANE	410	315

CONTRACT NO. 61E97  
 ILLINOIS FED. AID PROJECT

PRE-STAGE	QTY	UNITS
EARTH EXCAVATION	0.8	SQ FT
EMBANKMENT	185.2	SQ FT
UNSUITABLE MATERIAL	0.0	SQ FT
TOPSOIL EXCAVATION	39.0	SQ FT
TOPSOIL PLACEMENT	10.7	SQ FT

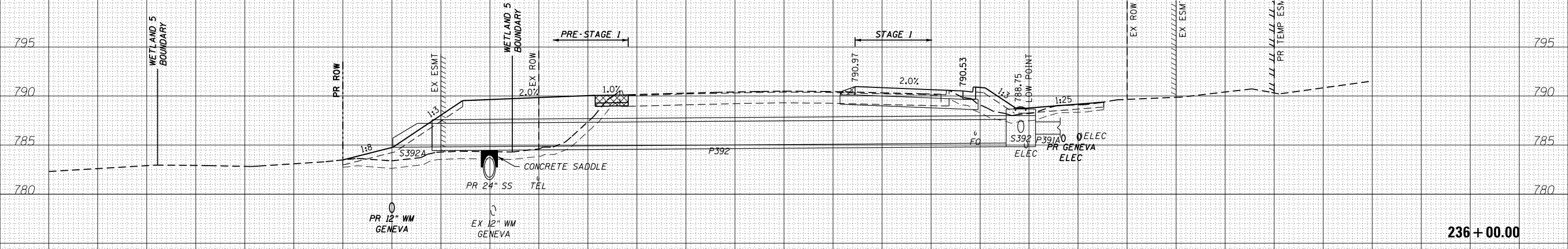
STAGE 1	QTY	UNITS
EARTH EXCAVATION	9.0	SQ FT
EMBANKMENT	5.4	SQ FT
UNSUITABLE MATERIAL	0.0	SQ FT
TOPSOIL EXCAVATION	23.3	SQ FT
TOPSOIL PLACEMENT	0.0	SQ FT



236 + 27.78

PRE-STAGE	QTY	UNITS
EARTH EXCAVATION	0.5	SQ FT
EMBANKMENT	211.4	SQ FT
UNSUITABLE MATERIAL	0.0	SQ FT
TOPSOIL EXCAVATION	46.0	SQ FT
TOPSOIL PLACEMENT	13.8	SQ FT

STAGE 1	QTY	UNITS
EARTH EXCAVATION	6.1	SQ FT
EMBANKMENT	22.4	SQ FT
UNSUITABLE MATERIAL	0.0	SQ FT
TOPSOIL EXCAVATION	24.8	SQ FT
TOPSOIL PLACEMENT	13.8	SQ FT



236 + 00.00

FILE NAME = aht-xash\_t\_staged-kirk.dgn



USER NAME = TEG  
 DESIGNED - VJM  
 DRAWN - JBH  
 CHECKED - BLP  
 DATE - 11/6/2018

REVISD -  
 REVISD -  
 REVISD -  
 REVISD -

STATE OF ILLINOIS  
 DEPARTMENT OF TRANSPORTATION

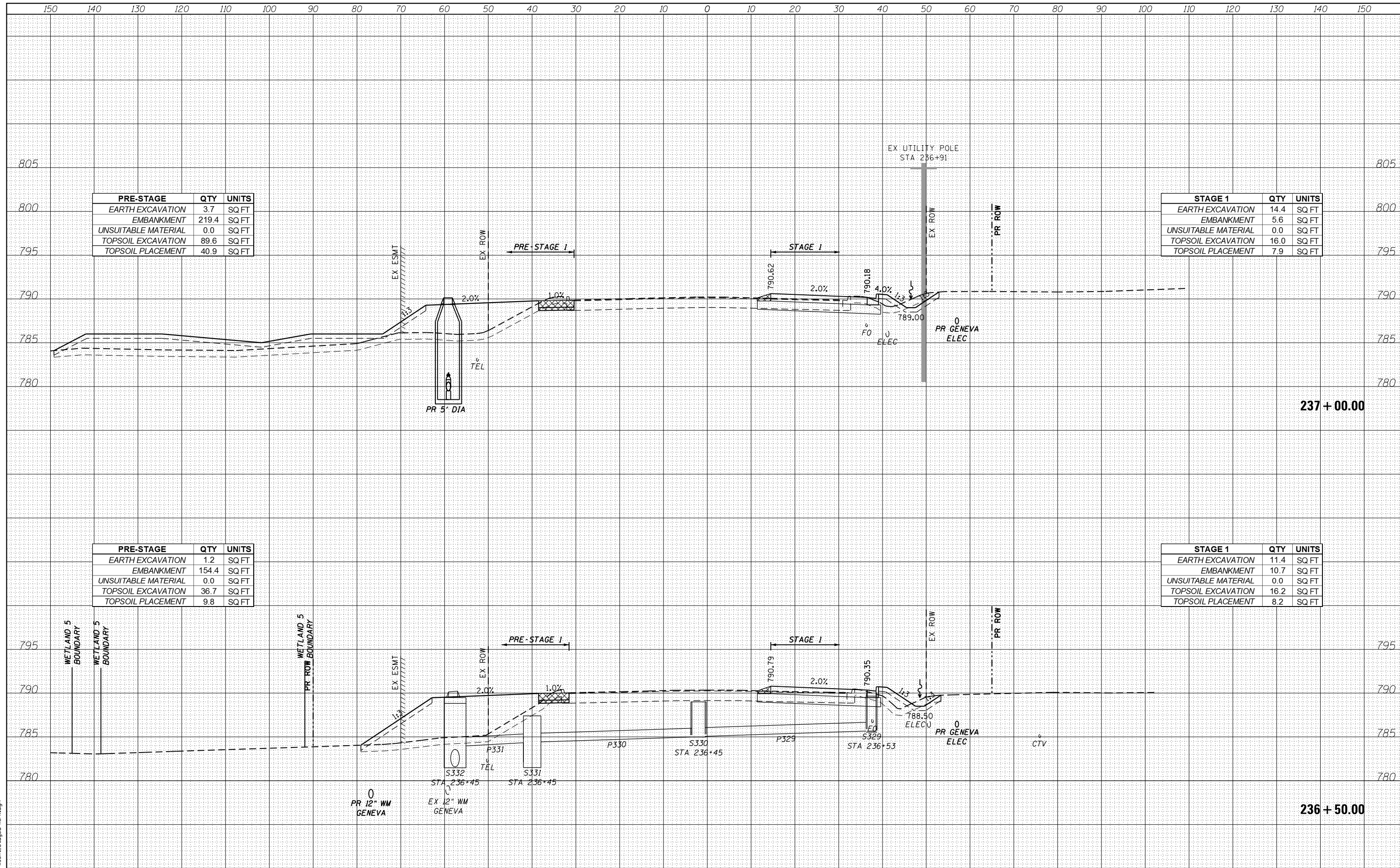
SCALE: 1"=10'  
 SHEET 20 OF 35 SHEETS  
 STA. 236+00.00 TO STA. 236+27.78

STAGED CROSS SECTIONS  
 KIRK ROAD

F.A.P. RTE.	SECTION	COUNTY	TOTAL SHEETS	SHEET NO.
363/360	11-00201-04-CH	KANE	410	316

CONTRACT NO. 61E97  
 ILLINOIS FED. AID PROJECT





PRE-STAGE	QTY	UNITS
EARTH EXCAVATION	3.7	SQ FT
EMBANKMENT	219.4	SQ FT
UNSUITABLE MATERIAL	0.0	SQ FT
TOPSOIL EXCAVATION	89.6	SQ FT
TOPSOIL PLACEMENT	40.9	SQ FT

STAGE 1	QTY	UNITS
EARTH EXCAVATION	14.4	SQ FT
EMBANKMENT	5.6	SQ FT
UNSUITABLE MATERIAL	0.0	SQ FT
TOPSOIL EXCAVATION	16.0	SQ FT
TOPSOIL PLACEMENT	7.9	SQ FT

PRE-STAGE	QTY	UNITS
EARTH EXCAVATION	1.2	SQ FT
EMBANKMENT	154.4	SQ FT
UNSUITABLE MATERIAL	0.0	SQ FT
TOPSOIL EXCAVATION	36.7	SQ FT
TOPSOIL PLACEMENT	9.8	SQ FT

STAGE 1	QTY	UNITS
EARTH EXCAVATION	11.4	SQ FT
EMBANKMENT	10.7	SQ FT
UNSUITABLE MATERIAL	0.0	SQ FT
TOPSOIL EXCAVATION	16.2	SQ FT
TOPSOIL PLACEMENT	8.2	SQ FT

FILE NAME = aht-xsh1.Staged-Kirk.dgn



USER NAME - TEG	DESIGNED - VJM	REVISED -
PLOT SCALE = 20.0000' / in.	DRAWN - JBH	REVISED -
PLOT DATE = 11/6/2018	CHECKED - BLP	REVISED -
	DATE - 11/6/2018	REVISED -

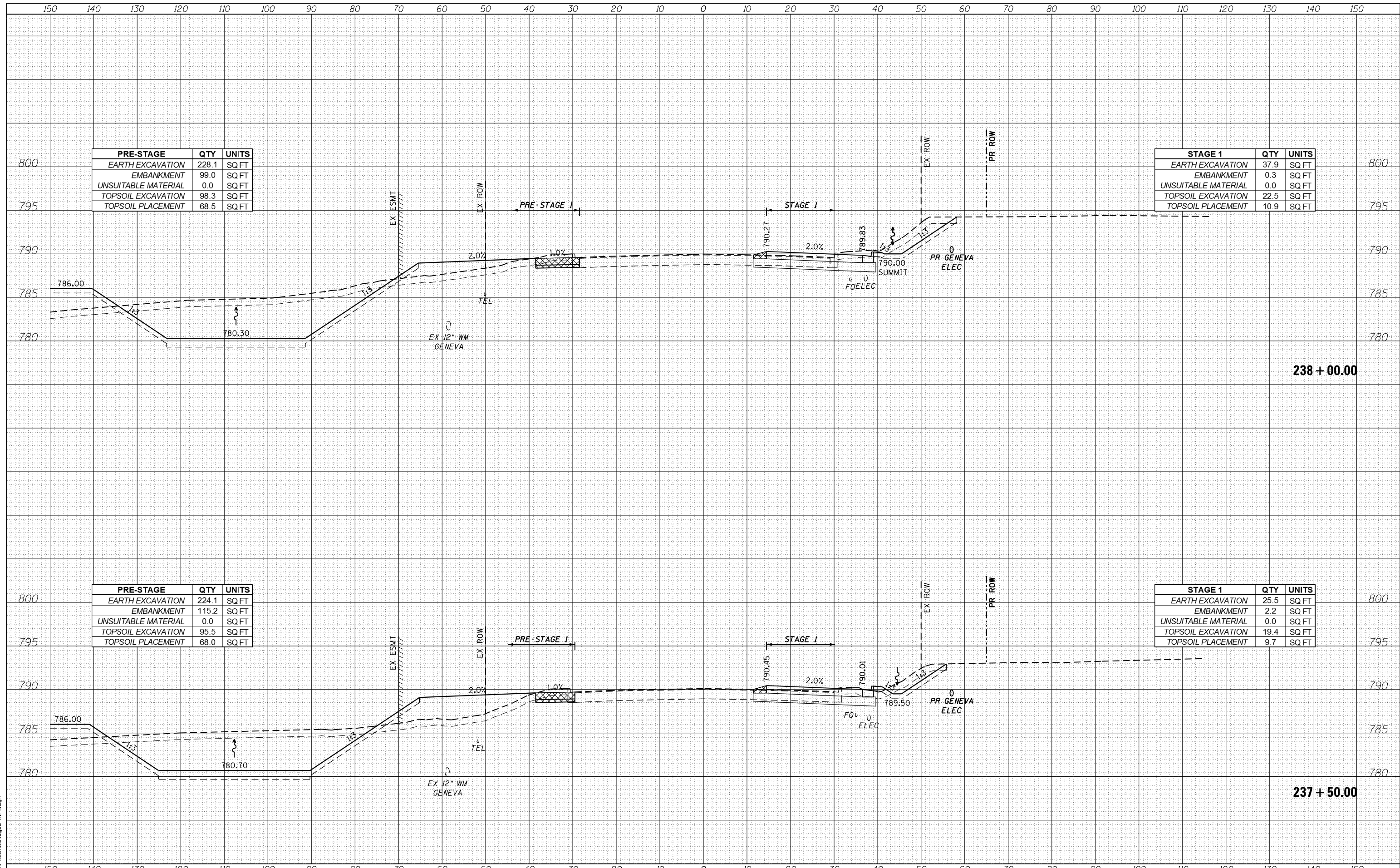
**STATE OF ILLINOIS  
DEPARTMENT OF TRANSPORTATION**

**STAGED CROSS SECTIONS  
KIRK ROAD**

SCALE: 1"=10'    SHEET 21 OF 35 SHEETS    STA. 236+50.00 TO STA. 237+00.00

F.A.P. RTE.	SECTION	COUNTY	TOTAL SHEETS	SHEET NO.
363/360	11-00201-04-CH	KANE	410	317
CONTRACT NO. 61E97				

ILLINOIS FED. AID PROJECT



PRE-STAGE	QTY	UNITS
EARTH EXCAVATION	228.1	SQ FT
EMBANKMENT	99.0	SQ FT
UNSUITABLE MATERIAL	0.0	SQ FT
TOPSOIL EXCAVATION	98.3	SQ FT
TOPSOIL PLACEMENT	68.5	SQ FT

STAGE 1	QTY	UNITS
EARTH EXCAVATION	37.9	SQ FT
EMBANKMENT	0.3	SQ FT
UNSUITABLE MATERIAL	0.0	SQ FT
TOPSOIL EXCAVATION	22.5	SQ FT
TOPSOIL PLACEMENT	10.9	SQ FT

PRE-STAGE	QTY	UNITS
EARTH EXCAVATION	224.1	SQ FT
EMBANKMENT	115.2	SQ FT
UNSUITABLE MATERIAL	0.0	SQ FT
TOPSOIL EXCAVATION	95.5	SQ FT
TOPSOIL PLACEMENT	68.0	SQ FT

STAGE 1	QTY	UNITS
EARTH EXCAVATION	25.5	SQ FT
EMBANKMENT	2.2	SQ FT
UNSUITABLE MATERIAL	0.0	SQ FT
TOPSOIL EXCAVATION	19.4	SQ FT
TOPSOIL PLACEMENT	9.7	SQ FT

FILE NAME = aht-xsh-t.Staged-Kirk.dgn

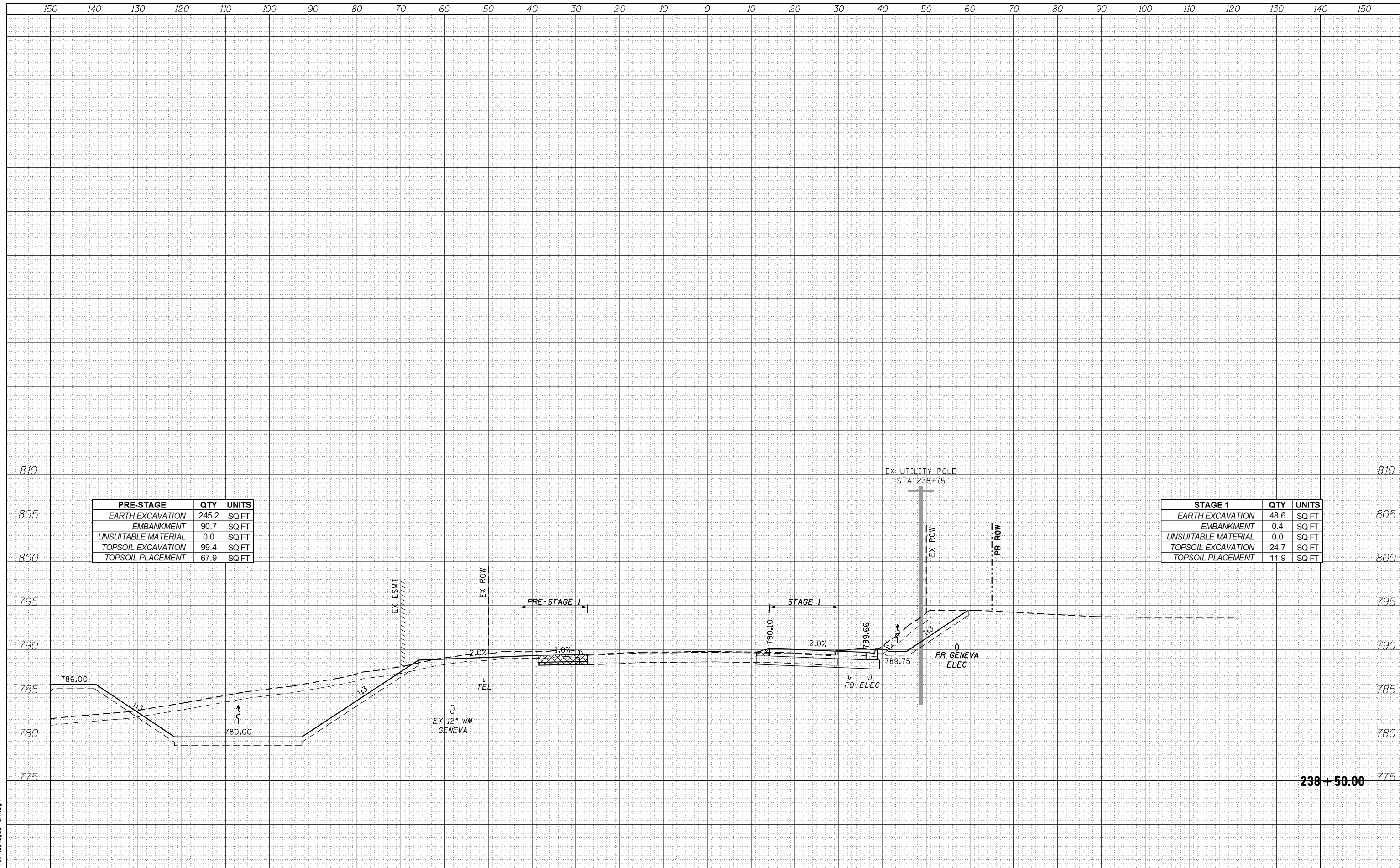


USER NAME = TEG	DESIGNED - VJM	REVISED -
	DRAWN - JBH	REVISED -
PLOT SCALE = 20.0000' / in.	CHECKED - BLP	REVISED -
PLOT DATE = 11/6/2018	DATE - 11/6/2018	REVISED -

STATE OF ILLINOIS  
DEPARTMENT OF TRANSPORTATION

STAGED CROSS SECTIONS  
KIRK ROAD  
SCALE: 1"=10'  
SHEET 22 OF 35 SHEETS  
STA. 237+50.00 TO STA. 238+00.00

F.A.P. RTE. 363/360	SECTION 11-00201-04-CH	COUNTY KANE	TOTAL SHEETS 410	SHEET NO. 318
CONTRACT NO. 61E97				ILLINOIS FED. AID PROJECT



PRE-STAGE	QTY	UNITS
EARTH EXCAVATION	245.2	SQ FT
EMBANKMENT	90.7	SQ FT
UNSUITABLE MATERIAL	0.0	SQ FT
TOPSOIL EXCAVATION	99.4	SQ FT
TOPSOIL PLACEMENT	67.9	SQ FT

STAGE 1	QTY	UNITS
EARTH EXCAVATION	48.6	SQ FT
EMBANKMENT	0.4	SQ FT
UNSUITABLE MATERIAL	0.0	SQ FT
TOPSOIL EXCAVATION	24.7	SQ FT
TOPSOIL PLACEMENT	11.9	SQ FT

238 + 50.00

FILE NAME = aht-xsh.t.Staged-Kirk.dgn

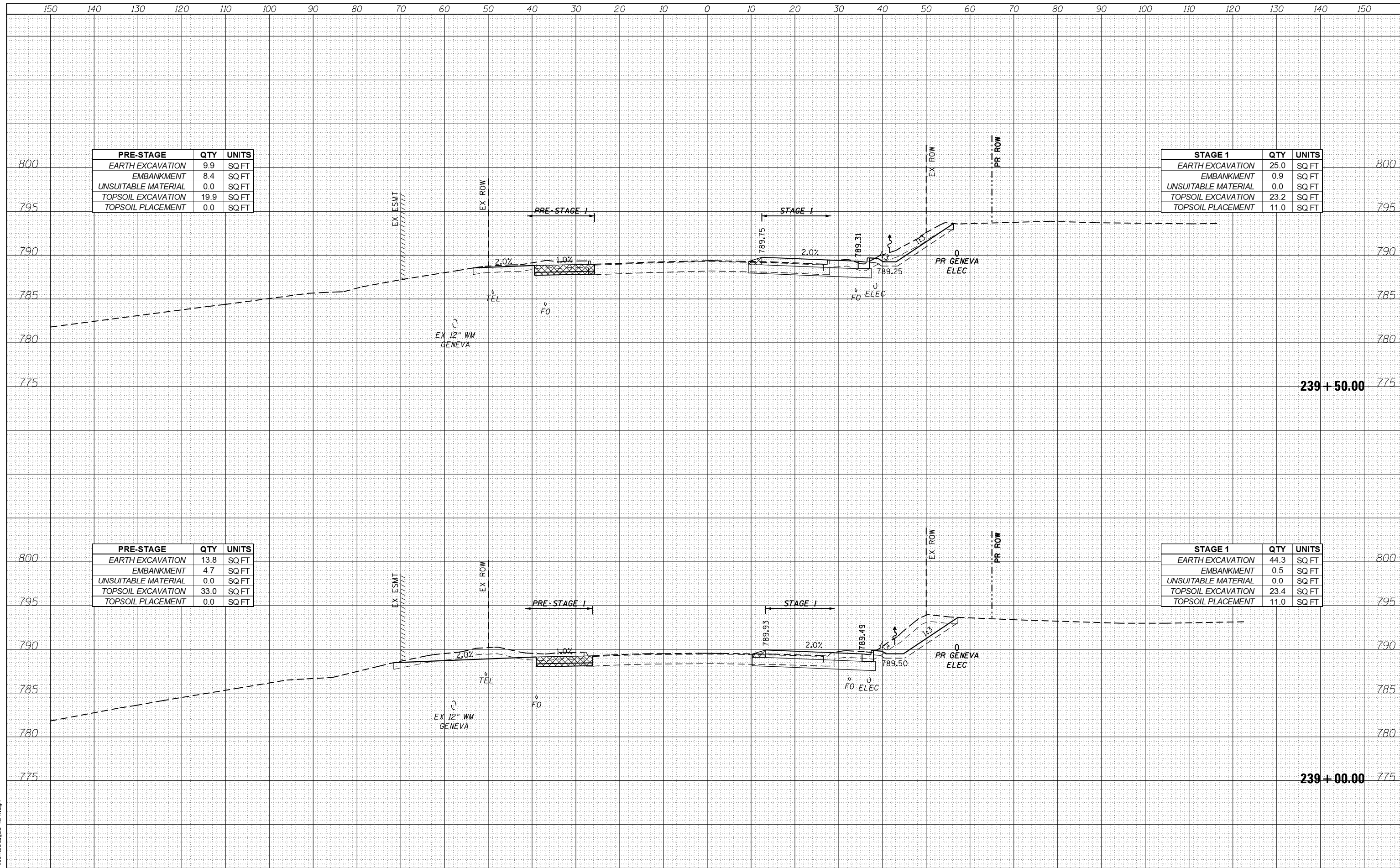


USER NAME = TEG	DESIGNED - VJM	REVISED -
PLOT SCALE = 20.0000' / in.	DRAWN - JBH	REVISED -
PLOT DATE = 11/6/2018	CHECKED - BLP	REVISED -
	DATE - 11/6/2018	REVISED -

**STATE OF ILLINOIS  
DEPARTMENT OF TRANSPORTATION**

<b>STAGED CROSS SECTIONS</b>	
<b>KIRK ROAD</b>	
SCALE: 1"=10'	SHEET 23 OF 35 SHEETS
STA. 238+50.00 TO STA. 238+50.00	

F.A.P. RTE. 363/360	SECTION 11-00201-04-CH	COUNTY KANE	TOTAL SHEETS 410	SHEET NO. 319
CONTRACT NO. 61E97				
ILLINOIS FED. AID PROJECT				



PRE-STAGE	QTY	UNITS
EARTH EXCAVATION	9.9	SQ FT
EMBANKMENT	8.4	SQ FT
UNSUITABLE MATERIAL	0.0	SQ FT
TOPSOIL EXCAVATION	19.9	SQ FT
TOPSOIL PLACEMENT	0.0	SQ FT

STAGE 1	QTY	UNITS
EARTH EXCAVATION	25.0	SQ FT
EMBANKMENT	0.9	SQ FT
UNSUITABLE MATERIAL	0.0	SQ FT
TOPSOIL EXCAVATION	23.2	SQ FT
TOPSOIL PLACEMENT	11.0	SQ FT

PRE-STAGE	QTY	UNITS
EARTH EXCAVATION	13.8	SQ FT
EMBANKMENT	4.7	SQ FT
UNSUITABLE MATERIAL	0.0	SQ FT
TOPSOIL EXCAVATION	33.0	SQ FT
TOPSOIL PLACEMENT	0.0	SQ FT

STAGE 1	QTY	UNITS
EARTH EXCAVATION	44.3	SQ FT
EMBANKMENT	0.5	SQ FT
UNSUITABLE MATERIAL	0.0	SQ FT
TOPSOIL EXCAVATION	23.4	SQ FT
TOPSOIL PLACEMENT	11.0	SQ FT

FILE NAME = aht-xash.t.Staged-Kirk.dgn



USER NAME = TEG	DESIGNED - VJM	REVISED -
	DRAWN - JBH	REVISED -
PLOT SCALE = 20.0000' / in.	CHECKED - BLP	REVISED -
PLOT DATE = 11/6/2018	DATE - 11/6/2018	REVISED -

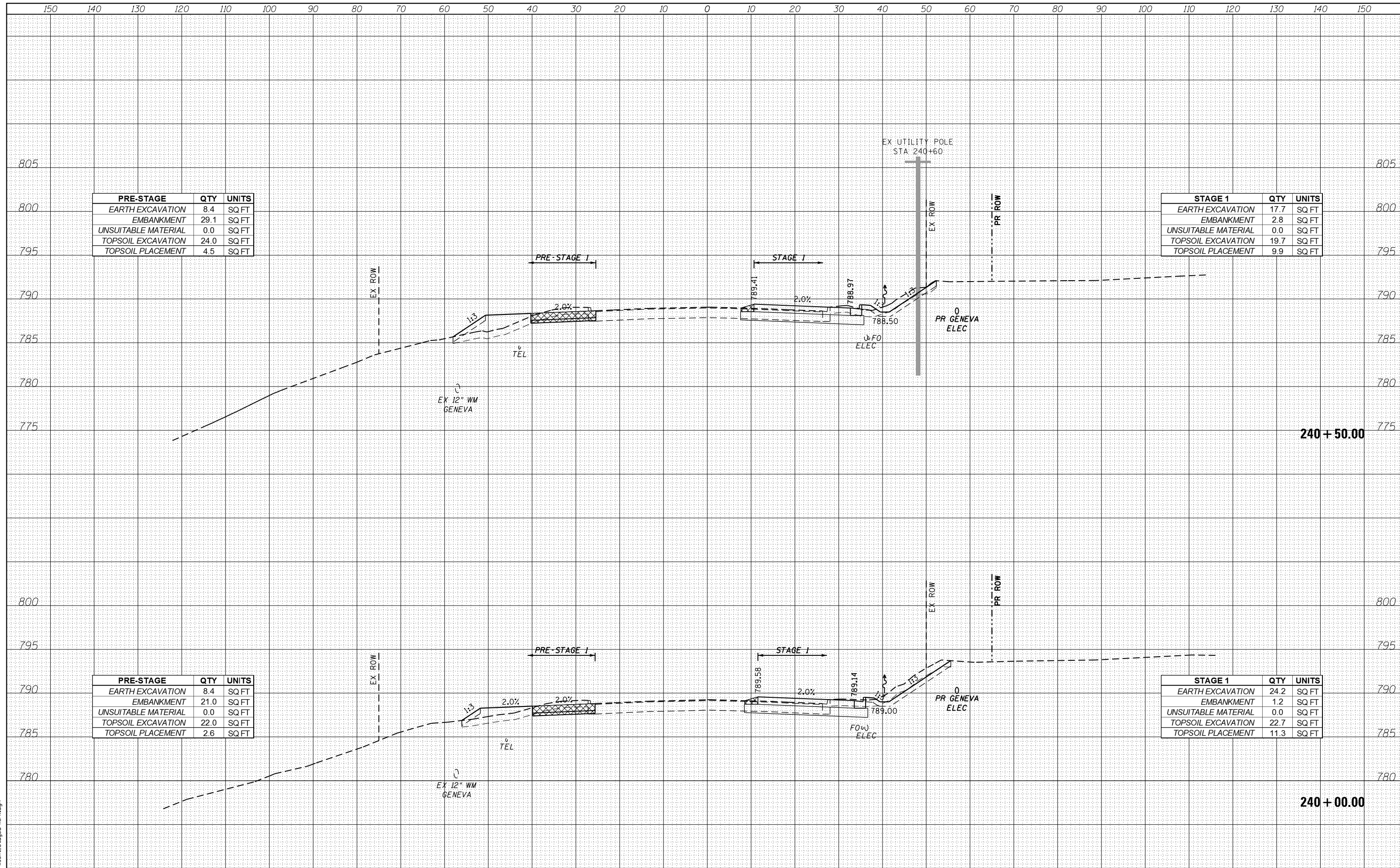
**STATE OF ILLINOIS  
DEPARTMENT OF TRANSPORTATION**

**STAGED CROSS SECTIONS  
KIRK ROAD**

SCALE: 1"=10'    SHEET 24 OF 35 SHEETS    STA. 239+00.00 TO STA. 239+50.00

F.A.P. RTE. 363/360	SECTION 11-00201-04-CH	COUNTY KANE	TOTAL SHEETS 410	SHEET NO. 320
			CONTRACT NO. 61E97	
ILLINOIS FED. AID PROJECT				





PRE-STAGE	QTY	UNITS
EARTH EXCAVATION	8.4	SQ FT
EMBANKMENT	29.1	SQ FT
UNSUITABLE MATERIAL	0.0	SQ FT
TOPSOIL EXCAVATION	24.0	SQ FT
TOPSOIL PLACEMENT	4.5	SQ FT

STAGE 1	QTY	UNITS
EARTH EXCAVATION	17.7	SQ FT
EMBANKMENT	2.8	SQ FT
UNSUITABLE MATERIAL	0.0	SQ FT
TOPSOIL EXCAVATION	19.7	SQ FT
TOPSOIL PLACEMENT	9.9	SQ FT

PRE-STAGE	QTY	UNITS
EARTH EXCAVATION	8.4	SQ FT
EMBANKMENT	21.0	SQ FT
UNSUITABLE MATERIAL	0.0	SQ FT
TOPSOIL EXCAVATION	22.0	SQ FT
TOPSOIL PLACEMENT	2.6	SQ FT

STAGE 1	QTY	UNITS
EARTH EXCAVATION	24.2	SQ FT
EMBANKMENT	1.2	SQ FT
UNSUITABLE MATERIAL	0.0	SQ FT
TOPSOIL EXCAVATION	22.7	SQ FT
TOPSOIL PLACEMENT	11.3	SQ FT

FILE NAME = aht-xsh1.Staged-Kirk.dgn



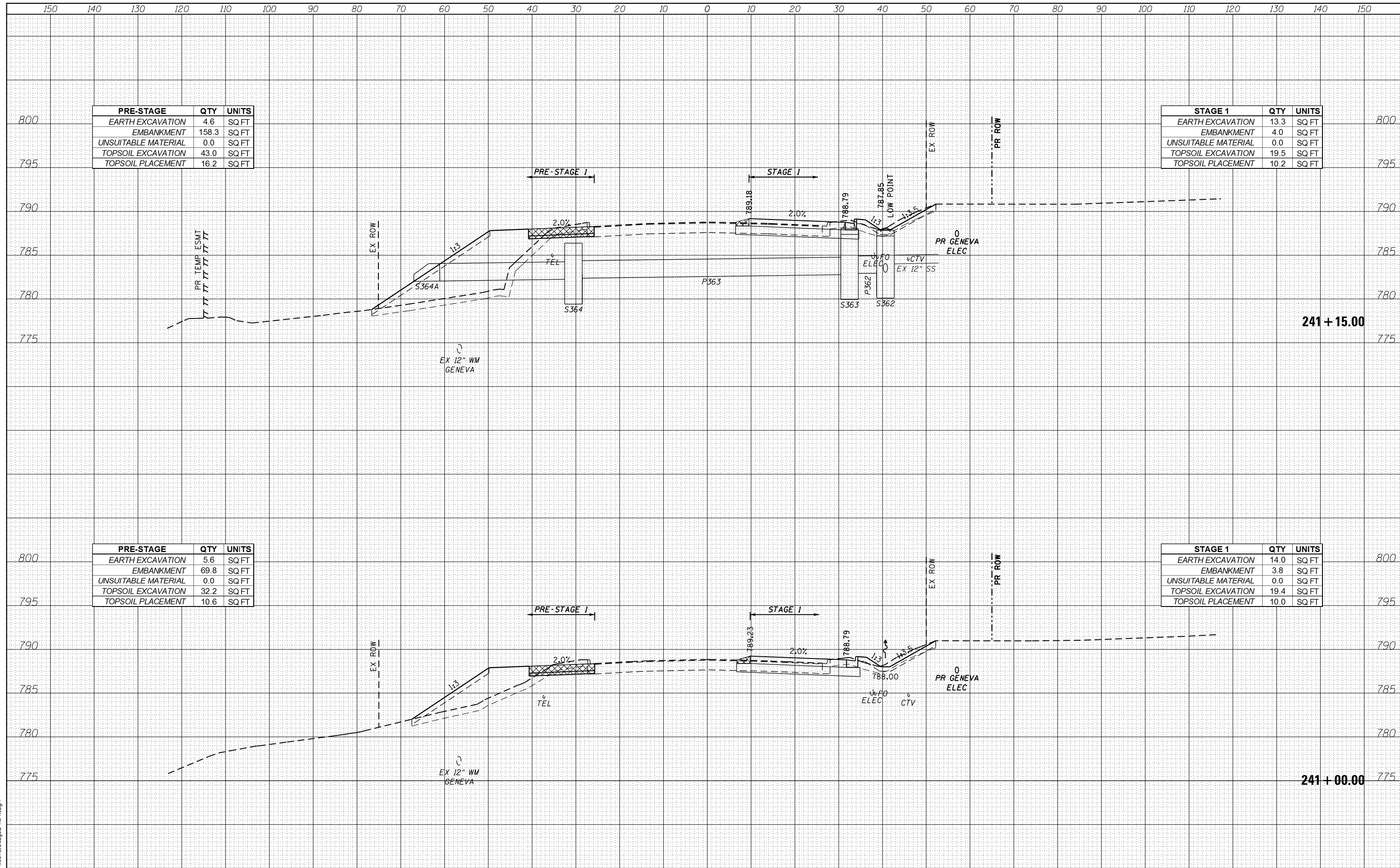
USER NAME = TEG	DESIGNED - VJM	REVISED -
	DRAWN - JBH	REVISED -
PLOT SCALE = 20.0000' / in.	CHECKED - BLP	REVISED -
PLOT DATE = 11/6/2018	DATE - 11/6/2018	REVISED -

**STATE OF ILLINOIS  
DEPARTMENT OF TRANSPORTATION**

**STAGED CROSS SECTIONS  
KIRK ROAD**

SCALE: 1"=10'    SHEET 25 OF 35 SHEETS    STA. 240+00.00 TO STA. 240+50.00

F.A.P. RTE. 363/360	SECTION 11-00201-04-CH	COUNTY KANE	TOTAL SHEETS 410	SHEET NO. 321
CONTRACT NO. 61E97			ILLINOIS FED. AID PROJECT	



PRE-STAGE	QTY	UNITS
EARTH EXCAVATION	4.6	SQ FT
EMBANKMENT	158.3	SQ FT
UNSUITABLE MATERIAL	0.0	SQ FT
TOPSOIL EXCAVATION	43.0	SQ FT
TOPSOIL PLACEMENT	16.2	SQ FT

STAGE 1	QTY	UNITS
EARTH EXCAVATION	13.3	SQ FT
EMBANKMENT	4.0	SQ FT
UNSUITABLE MATERIAL	0.0	SQ FT
TOPSOIL EXCAVATION	19.5	SQ FT
TOPSOIL PLACEMENT	10.2	SQ FT

PRE-STAGE	QTY	UNITS
EARTH EXCAVATION	5.6	SQ FT
EMBANKMENT	69.8	SQ FT
UNSUITABLE MATERIAL	0.0	SQ FT
TOPSOIL EXCAVATION	32.2	SQ FT
TOPSOIL PLACEMENT	10.6	SQ FT

STAGE 1	QTY	UNITS
EARTH EXCAVATION	14.0	SQ FT
EMBANKMENT	3.8	SQ FT
UNSUITABLE MATERIAL	0.0	SQ FT
TOPSOIL EXCAVATION	19.4	SQ FT
TOPSOIL PLACEMENT	10.0	SQ FT

FILE NAME = aht-xsh1.Staged-Kirk.dgn



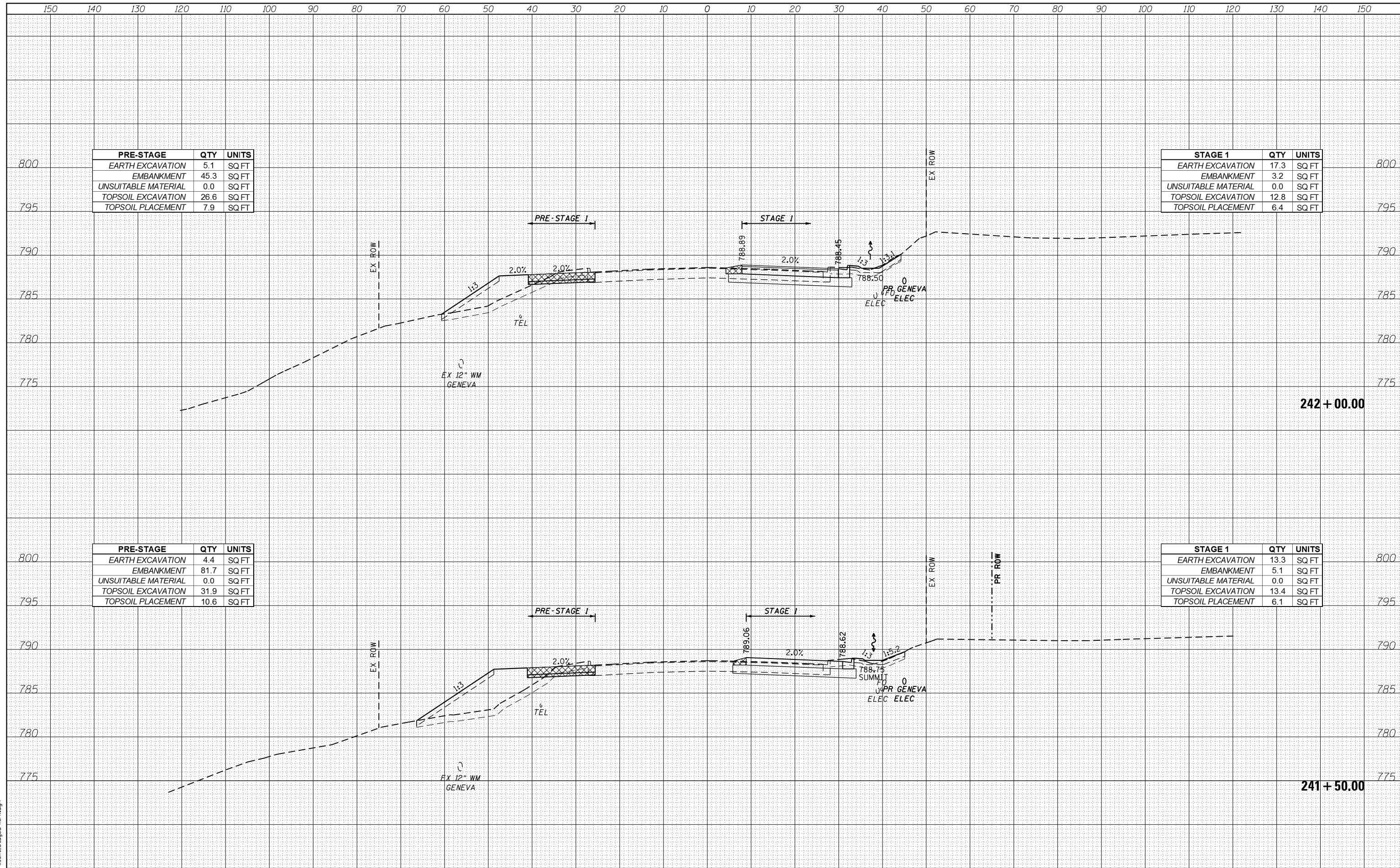
USER NAME = TEG	DESIGNED - VJM	REVISED -
PLOT SCALE = 20.0000' / in.	DRAWN - JBH	REVISED -
PLOT DATE = 11/6/2018	CHECKED - BLP	REVISED -
	DATE - 11/6/2018	REVISED -

**STATE OF ILLINOIS  
DEPARTMENT OF TRANSPORTATION**

**STAGED CROSS SECTIONS  
KIRK ROAD**

SCALE: 1"=10'    SHEET 26 OF 35 SHEETS    STA. 241+00.00 TO STA. 241+15.00

F.A.P. RTE. 363/360	SECTION 11-00201-04-CH	COUNTY KANE	TOTAL SHEETS 410	SHEET NO. 322
				CONTRACT NO. 61E97
ILLINOIS FED. AID PROJECT				



PRE-STAGE	QTY	UNITS
EARTH EXCAVATION	5.1	SQ FT
EMBANKMENT	45.3	SQ FT
UNSUITABLE MATERIAL	0.0	SQ FT
TOPSOIL EXCAVATION	26.6	SQ FT
TOPSOIL PLACEMENT	7.9	SQ FT

STAGE 1	QTY	UNITS
EARTH EXCAVATION	17.3	SQ FT
EMBANKMENT	3.2	SQ FT
UNSUITABLE MATERIAL	0.0	SQ FT
TOPSOIL EXCAVATION	12.8	SQ FT
TOPSOIL PLACEMENT	6.4	SQ FT

PRE-STAGE	QTY	UNITS
EARTH EXCAVATION	4.4	SQ FT
EMBANKMENT	81.7	SQ FT
UNSUITABLE MATERIAL	0.0	SQ FT
TOPSOIL EXCAVATION	31.9	SQ FT
TOPSOIL PLACEMENT	10.6	SQ FT

STAGE 1	QTY	UNITS
EARTH EXCAVATION	13.3	SQ FT
EMBANKMENT	5.1	SQ FT
UNSUITABLE MATERIAL	0.0	SQ FT
TOPSOIL EXCAVATION	13.4	SQ FT
TOPSOIL PLACEMENT	6.1	SQ FT

FILE NAME = aht-xsh1.Staged-Kirk.dgn

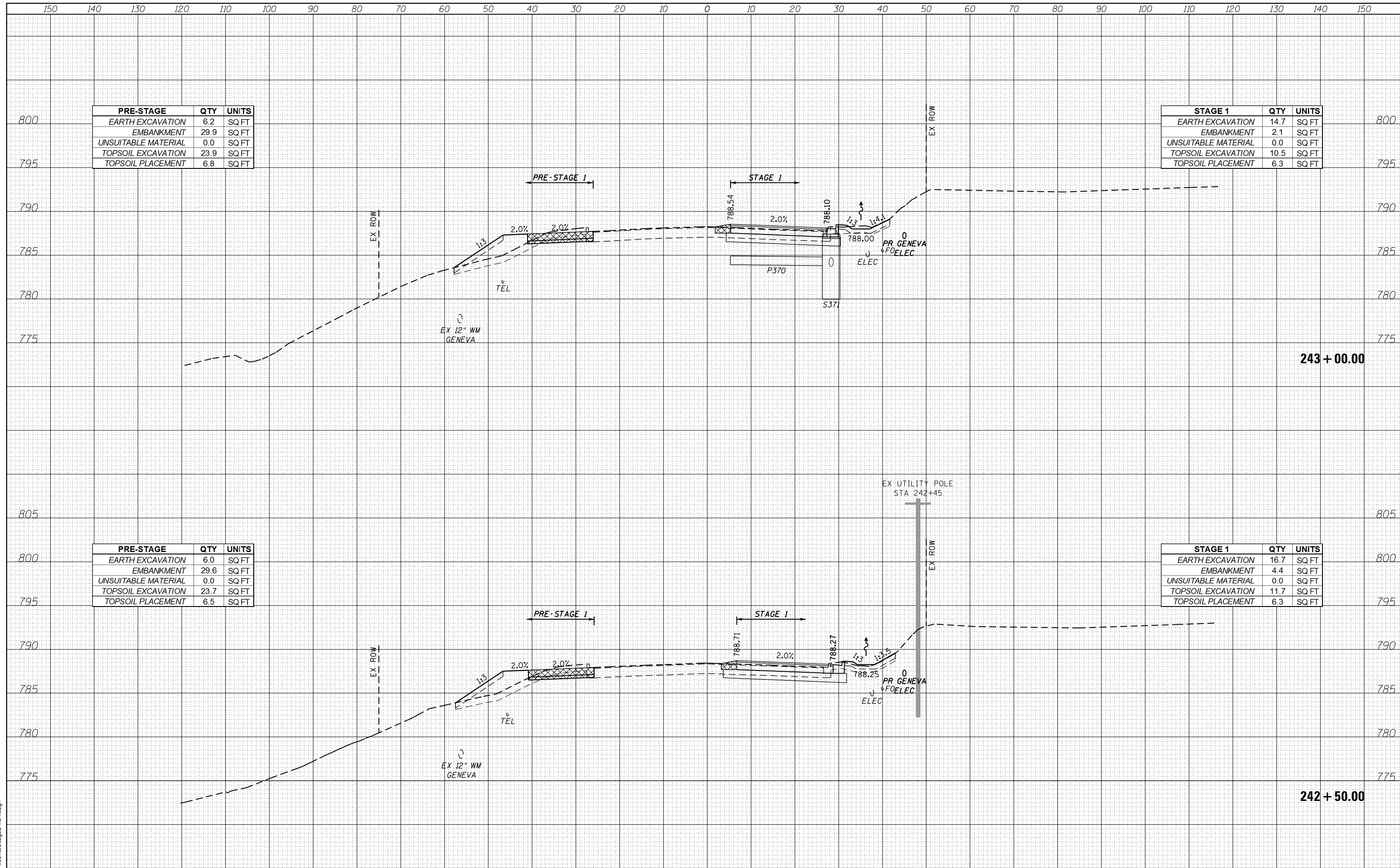


USER NAME - TEG	DESIGNED - VJM	REVISED -
PLOT SCALE = 20.0000' / in.	DRAWN - JBH	REVISED -
PLOT DATE = 11/6/2018	CHECKED - BLP	REVISED -
	DATE - 11/6/2018	REVISED -

STATE OF ILLINOIS  
DEPARTMENT OF TRANSPORTATION

STAGED CROSS SECTIONS  
KIRK ROAD  
SCALE: 1"=10'  
SHEET 27 OF 35 SHEETS  
STA. 241+50.00 TO STA. 242+00.00

F.A.P. RTE. 363/360	SECTION 11-00201-04-CH	COUNTY KANE	TOTAL SHEETS 410	SHEET NO. 323
			CONTRACT NO. 61E97	
ILLINOIS FED. AID PROJECT				



PRE-STAGE	QTY	UNITS
EARTH EXCAVATION	6.2	SQ FT
EMBANKMENT	29.9	SQ FT
UNSUITABLE MATERIAL	0.0	SQ FT
TOPSOIL EXCAVATION	23.9	SQ FT
TOPSOIL PLACEMENT	6.8	SQ FT

STAGE 1	QTY	UNITS
EARTH EXCAVATION	14.7	SQ FT
EMBANKMENT	2.1	SQ FT
UNSUITABLE MATERIAL	0.0	SQ FT
TOPSOIL EXCAVATION	10.5	SQ FT
TOPSOIL PLACEMENT	6.3	SQ FT

PRE-STAGE	QTY	UNITS
EARTH EXCAVATION	6.0	SQ FT
EMBANKMENT	29.6	SQ FT
UNSUITABLE MATERIAL	0.0	SQ FT
TOPSOIL EXCAVATION	23.7	SQ FT
TOPSOIL PLACEMENT	6.5	SQ FT

STAGE 1	QTY	UNITS
EARTH EXCAVATION	16.7	SQ FT
EMBANKMENT	4.4	SQ FT
UNSUITABLE MATERIAL	0.0	SQ FT
TOPSOIL EXCAVATION	11.7	SQ FT
TOPSOIL PLACEMENT	6.3	SQ FT

FILE NAME = aht-xsh1.Staged-Kirk.dgn



USER NAME - TEG	DESIGNED - VJM	REVISED -
PLOT SCALE = 20.0000' / in.	DRAWN - JBH	REVISED -
PLOT DATE = 11/6/2018	CHECKED - BLP	REVISED -
	DATE - 11/6/2018	REVISED -

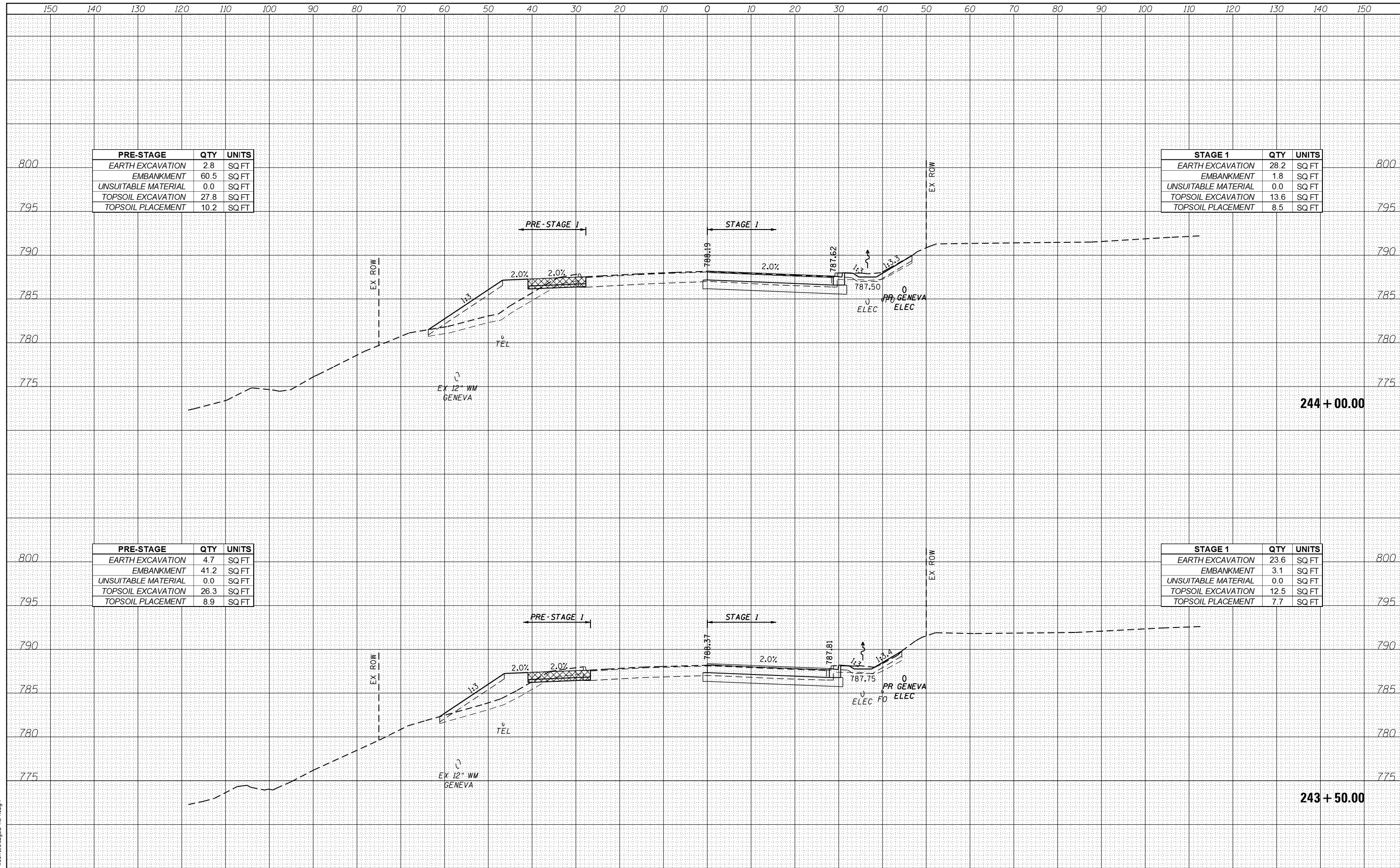
**STATE OF ILLINOIS  
DEPARTMENT OF TRANSPORTATION**

**STAGED CROSS SECTIONS  
KIRK ROAD**

SCALE: 1"=10'    SHEET 28 OF 35 SHEETS    STA. 242+50.00 TO STA. 243+00.00

F.A.P. RTE. 363/360	SECTION 11-00201-04-CH	COUNTY KANE	TOTAL SHEETS 410	SHEET NO. 324
			CONTRACT NO. 61E97	
ILLINOIS FED. AID PROJECT				





PRE-STAGE	QTY	UNITS
EARTH EXCAVATION	2.8	SQ FT
EMBANKMENT	60.5	SQ FT
UNSUITABLE MATERIAL	0.0	SQ FT
TOPSOIL EXCAVATION	27.8	SQ FT
TOPSOIL PLACEMENT	10.2	SQ FT

STAGE 1	QTY	UNITS
EARTH EXCAVATION	28.2	SQ FT
EMBANKMENT	1.8	SQ FT
UNSUITABLE MATERIAL	0.0	SQ FT
TOPSOIL EXCAVATION	13.6	SQ FT
TOPSOIL PLACEMENT	8.5	SQ FT

PRE-STAGE	QTY	UNITS
EARTH EXCAVATION	4.7	SQ FT
EMBANKMENT	41.2	SQ FT
UNSUITABLE MATERIAL	0.0	SQ FT
TOPSOIL EXCAVATION	26.3	SQ FT
TOPSOIL PLACEMENT	8.9	SQ FT

STAGE 1	QTY	UNITS
EARTH EXCAVATION	23.6	SQ FT
EMBANKMENT	3.1	SQ FT
UNSUITABLE MATERIAL	0.0	SQ FT
TOPSOIL EXCAVATION	12.5	SQ FT
TOPSOIL PLACEMENT	7.7	SQ FT

FILE NAME = aht-xash1\_Stage1-Kirk.dgn



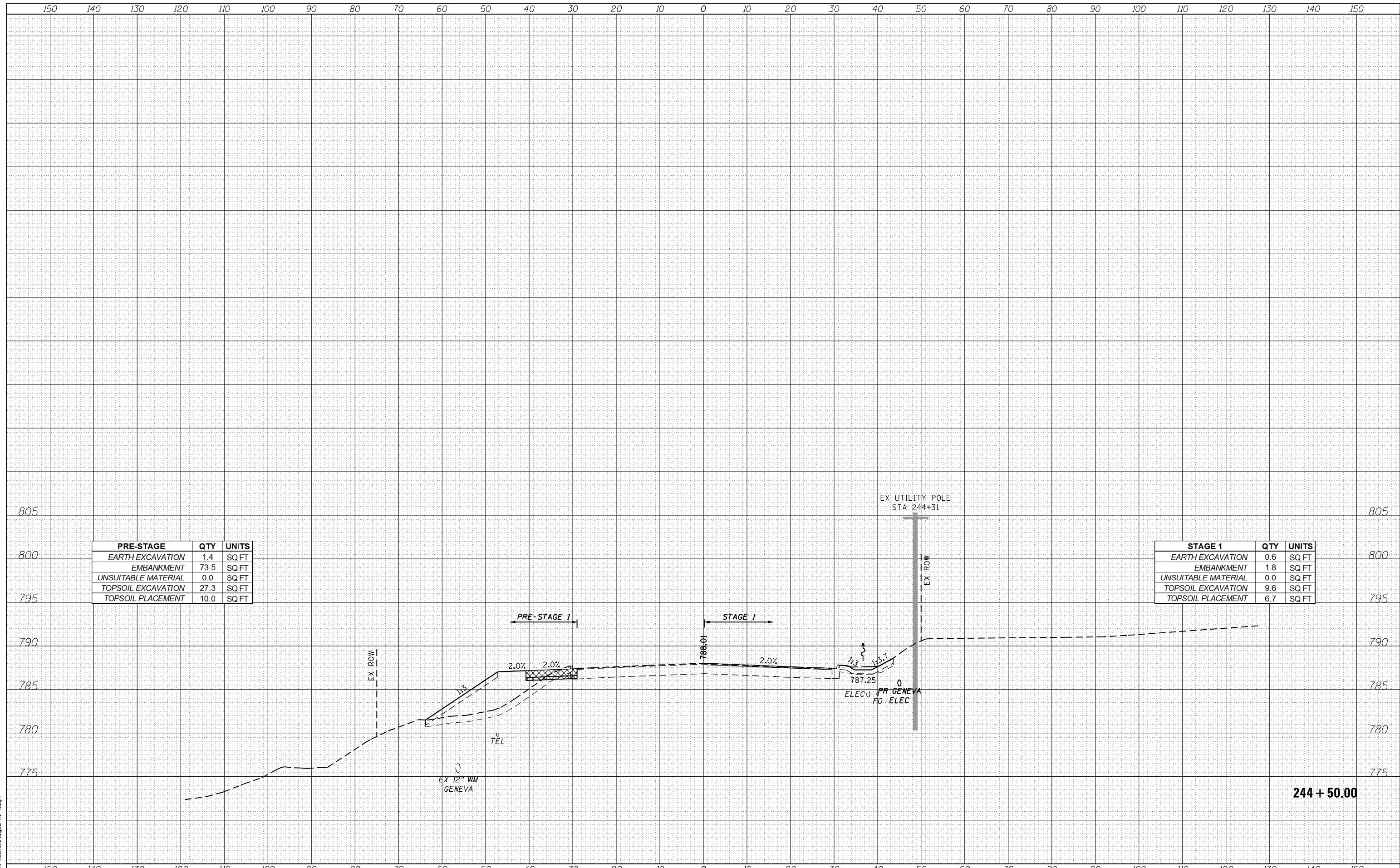
USER NAME - TEG	DESIGNED - VJM	REVISED -
PLOT SCALE = 20.0000' / in.	DRAWN - JBH	REVISED -
PLOT DATE = 11/6/2018	CHECKED - BLP	REVISED -
	DATE - 11/6/2018	REVISED -

**STATE OF ILLINOIS  
DEPARTMENT OF TRANSPORTATION**

**STAGED CROSS SECTIONS  
KIRK ROAD**

SCALE: 1"=10'    SHEET 29 OF 35 SHEETS    STA. 243+50.00 TO STA. 244+00.00

F.A.P. RTE. 363/360	SECTION 11-00201-04-CH	COUNTY KANE	TOTAL SHEETS 410	SHEET NO. 325
CONTRACT NO. 61E97				ILLINOIS FED. AID PROJECT



PRE-STAGE	QTY	UNITS
EARTH EXCAVATION	1.4	SQ FT
EMBANKMENT	73.5	SQ FT
UNSUITABLE MATERIAL	0.0	SQ FT
TOPSOIL EXCAVATION	27.3	SQ FT
TOPSOIL PLACEMENT	10.0	SQ FT

STAGE 1	QTY	UNITS
EARTH EXCAVATION	0.6	SQ FT
EMBANKMENT	1.8	SQ FT
UNSUITABLE MATERIAL	0.0	SQ FT
TOPSOIL EXCAVATION	9.6	SQ FT
TOPSOIL PLACEMENT	6.7	SQ FT

244 + 50.00

FILE NAME = aht-xash.t.Staged-Kirk.dgn



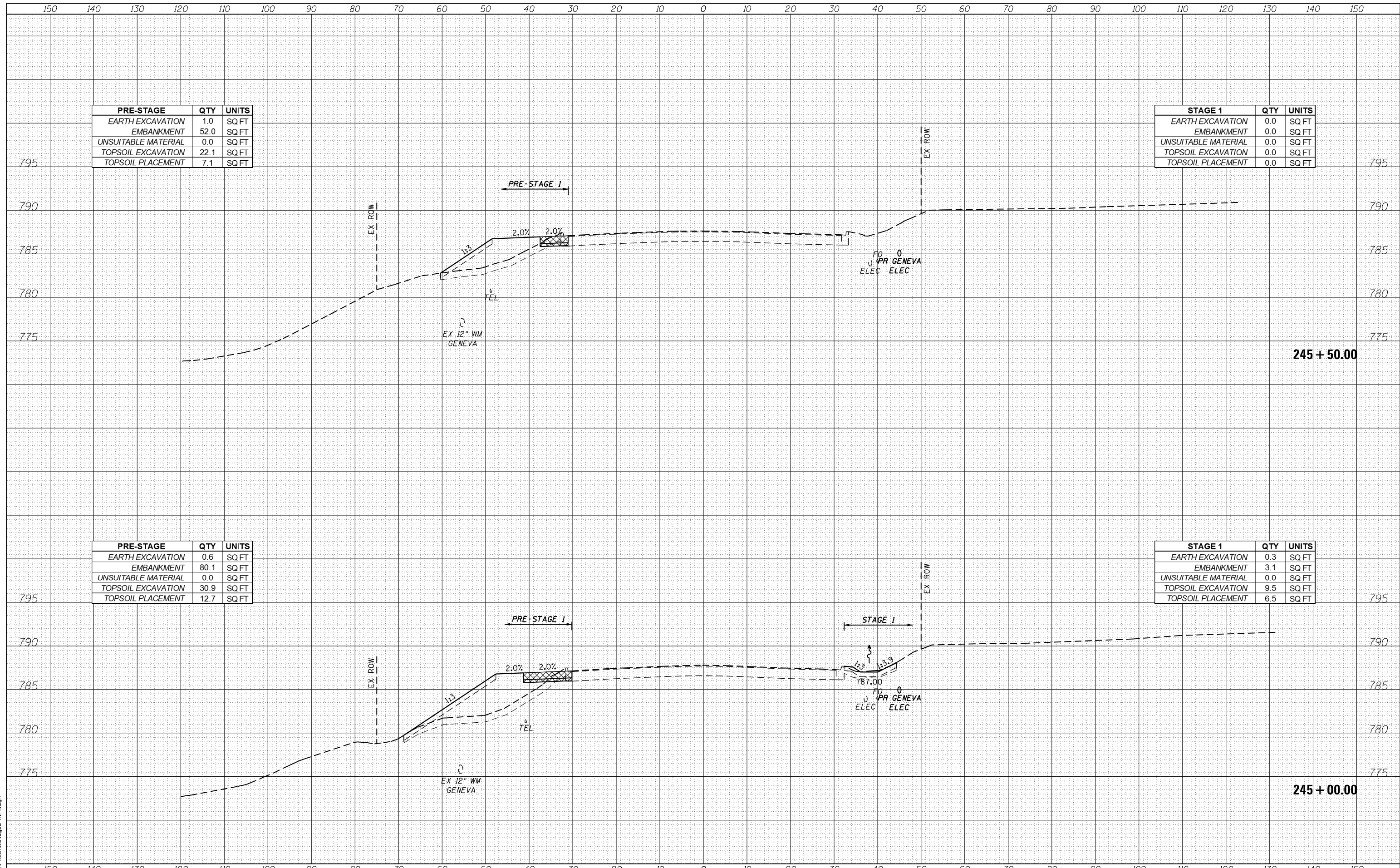
USER NAME = TEG	DESIGNED - VJM	REVISED -
	DRAWN - JBH	REVISED -
PLOT SCALE = 20.0000' / in.	CHECKED - BLP	REVISED -
PLOT DATE = 11/6/2018	DATE - 11/6/2018	REVISED -

STATE OF ILLINOIS  
DEPARTMENT OF TRANSPORTATION

STAGED CROSS SECTIONS  
KIRK ROAD

SCALE: 1"=10' SHEET 30 OF 35 SHEETS STA. 244+50.00 TO STA. 244+60.00

F.A.P. RTE.	SECTION	COUNTY	TOTAL SHEETS	SHEET NO.
363/360	11-00201-04-CH	KANE	410	326
CONTRACT NO. 61E97				
ILLINOIS FED. AID PROJECT				



PRE-STAGE	QTY	UNITS
EARTH EXCAVATION	1.0	SQ FT
EMBANKMENT	52.0	SQ FT
UNSUITABLE MATERIAL	0.0	SQ FT
TOPSOIL EXCAVATION	22.1	SQ FT
TOPSOIL PLACEMENT	7.1	SQ FT

STAGE 1	QTY	UNITS
EARTH EXCAVATION	0.0	SQ FT
EMBANKMENT	0.0	SQ FT
UNSUITABLE MATERIAL	0.0	SQ FT
TOPSOIL EXCAVATION	0.0	SQ FT
TOPSOIL PLACEMENT	0.0	SQ FT

PRE-STAGE	QTY	UNITS
EARTH EXCAVATION	0.6	SQ FT
EMBANKMENT	80.1	SQ FT
UNSUITABLE MATERIAL	0.0	SQ FT
TOPSOIL EXCAVATION	30.9	SQ FT
TOPSOIL PLACEMENT	12.7	SQ FT

STAGE 1	QTY	UNITS
EARTH EXCAVATION	0.3	SQ FT
EMBANKMENT	3.1	SQ FT
UNSUITABLE MATERIAL	0.0	SQ FT
TOPSOIL EXCAVATION	9.5	SQ FT
TOPSOIL PLACEMENT	6.5	SQ FT

FILE NAME = aht-xsh-t-Stage-Kirk.dgn



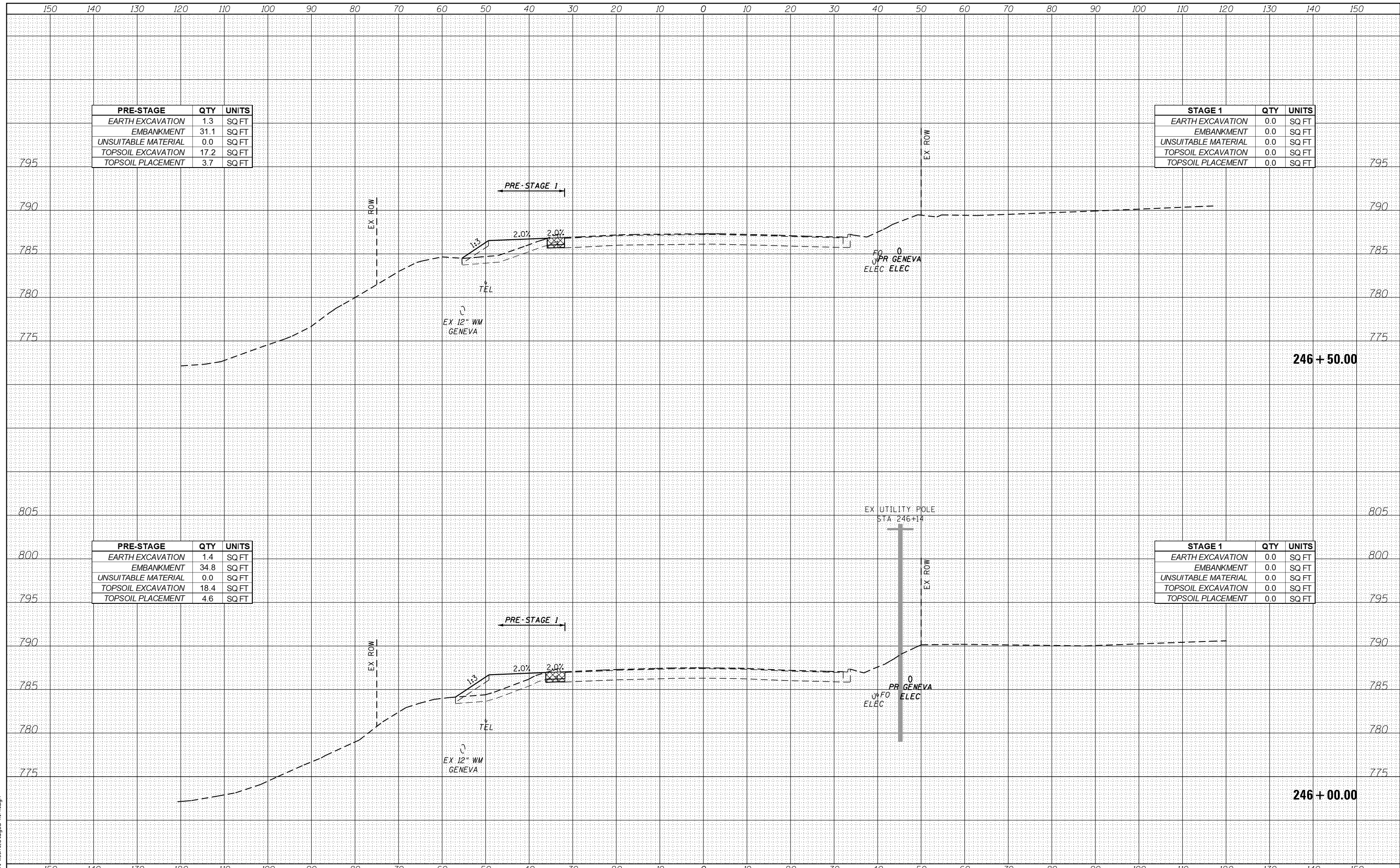
USER NAME = TEG	DESIGNED - VJM	REVISED -
PLOT SCALE = 20.0000' / in.	DRAWN - JBH	REVISED -
PLOT DATE = 11/6/2018	CHECKED - BLP	REVISED -
	DATE - 11/6/2018	REVISED -

**STATE OF ILLINOIS  
DEPARTMENT OF TRANSPORTATION**

**STAGED CROSS SECTIONS  
KIRK ROAD**

SCALE: 1"=10'    SHEET 31 OF 35 SHEETS    STA. 245+00.00 TO STA. 245+50.00

F.A.P. RTE. 363/360	SECTION 11-00201-04-CH	COUNTY KANE	TOTAL SHEETS 410	SHEET NO. 327
				CONTRACT NO. 61E97
ILLINOIS FED. AID PROJECT				



PRE-STAGE	QTY	UNITS
EARTH EXCAVATION	1.3	SQ FT
EMBANKMENT	31.1	SQ FT
UNSUITABLE MATERIAL	0.0	SQ FT
TOPSOIL EXCAVATION	17.2	SQ FT
TOPSOIL PLACEMENT	3.7	SQ FT

STAGE 1	QTY	UNITS
EARTH EXCAVATION	0.0	SQ FT
EMBANKMENT	0.0	SQ FT
UNSUITABLE MATERIAL	0.0	SQ FT
TOPSOIL EXCAVATION	0.0	SQ FT
TOPSOIL PLACEMENT	0.0	SQ FT

PRE-STAGE	QTY	UNITS
EARTH EXCAVATION	1.4	SQ FT
EMBANKMENT	34.8	SQ FT
UNSUITABLE MATERIAL	0.0	SQ FT
TOPSOIL EXCAVATION	18.4	SQ FT
TOPSOIL PLACEMENT	4.6	SQ FT

STAGE 1	QTY	UNITS
EARTH EXCAVATION	0.0	SQ FT
EMBANKMENT	0.0	SQ FT
UNSUITABLE MATERIAL	0.0	SQ FT
TOPSOIL EXCAVATION	0.0	SQ FT
TOPSOIL PLACEMENT	0.0	SQ FT

FILE NAME = aht-xsh-t.Staged-Kirk.dgn



USER NAME = TEG	DESIGNED - VJM	REVISED -
	DRAWN - JBH	REVISED -
PLOT SCALE = 20.0000' / in.	CHECKED - BLP	REVISED -
PLOT DATE = 11/6/2018	DATE - 11/6/2018	REVISED -

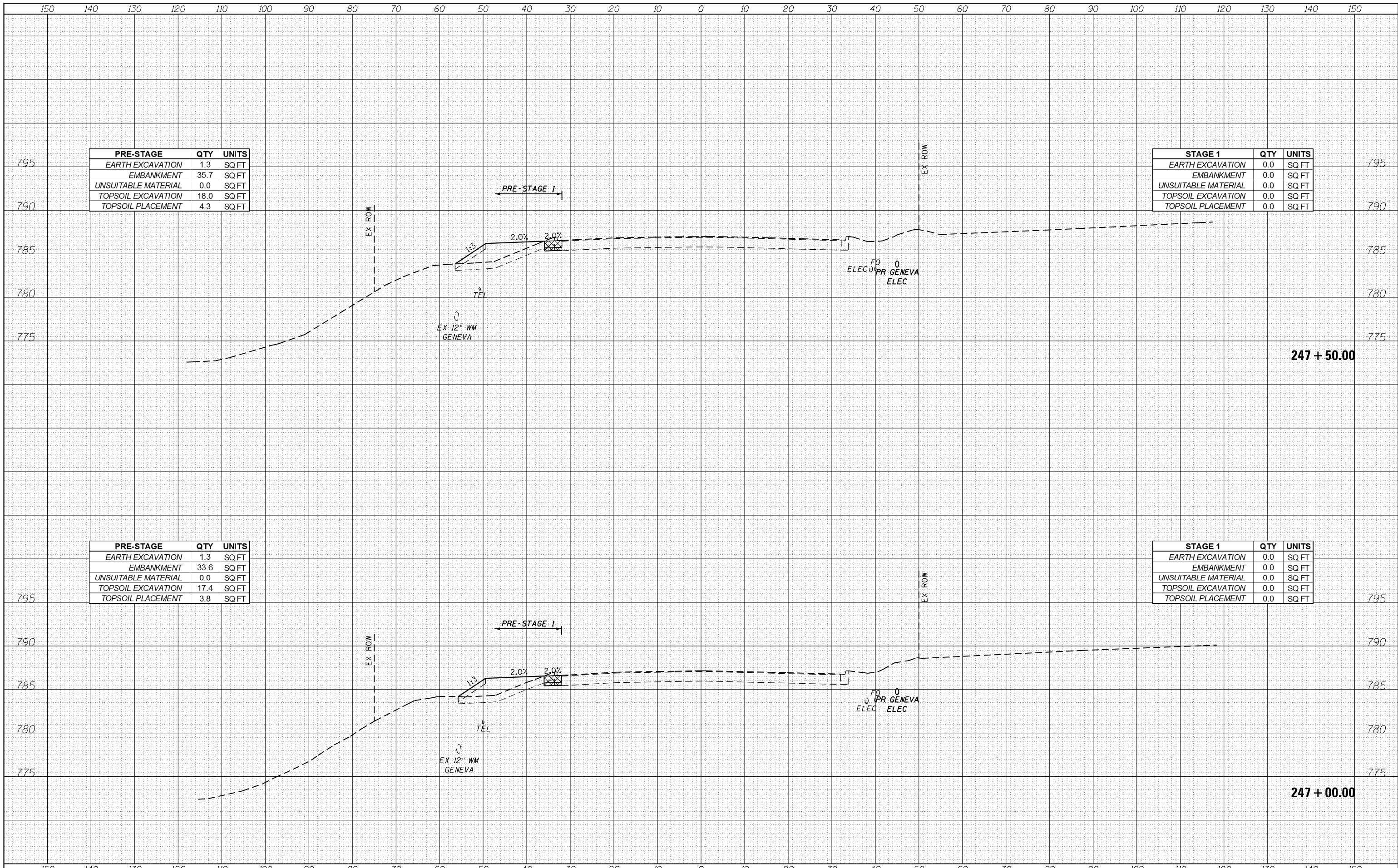
**STATE OF ILLINOIS  
DEPARTMENT OF TRANSPORTATION**

**STAGED CROSS SECTIONS  
KIRK ROAD**

SCALE: 1"=10'    SHEET 32 OF 35 SHEETS    STA. 246+00.00 TO STA. 246+50.00

F.A.P. RTE. 363/360	SECTION 11-00201-04-CH	COUNTY KANE	TOTAL SHEETS 410	SHEET NO. 328
			CONTRACT NO. 61E97	
ILLINOIS FED. AID PROJECT				





PRE-STAGE	QTY	UNITS
EARTH EXCAVATION	1.3	SQ FT
EMBANKMENT	35.7	SQ FT
UNSUITABLE MATERIAL	0.0	SQ FT
TOPSOIL EXCAVATION	18.0	SQ FT
TOPSOIL PLACEMENT	4.3	SQ FT

STAGE 1	QTY	UNITS
EARTH EXCAVATION	0.0	SQ FT
EMBANKMENT	0.0	SQ FT
UNSUITABLE MATERIAL	0.0	SQ FT
TOPSOIL EXCAVATION	0.0	SQ FT
TOPSOIL PLACEMENT	0.0	SQ FT

PRE-STAGE	QTY	UNITS
EARTH EXCAVATION	1.3	SQ FT
EMBANKMENT	33.6	SQ FT
UNSUITABLE MATERIAL	0.0	SQ FT
TOPSOIL EXCAVATION	17.4	SQ FT
TOPSOIL PLACEMENT	3.8	SQ FT

STAGE 1	QTY	UNITS
EARTH EXCAVATION	0.0	SQ FT
EMBANKMENT	0.0	SQ FT
UNSUITABLE MATERIAL	0.0	SQ FT
TOPSOIL EXCAVATION	0.0	SQ FT
TOPSOIL PLACEMENT	0.0	SQ FT

FILE NAME = aht-xash.t.Staged-Kirk.dgn



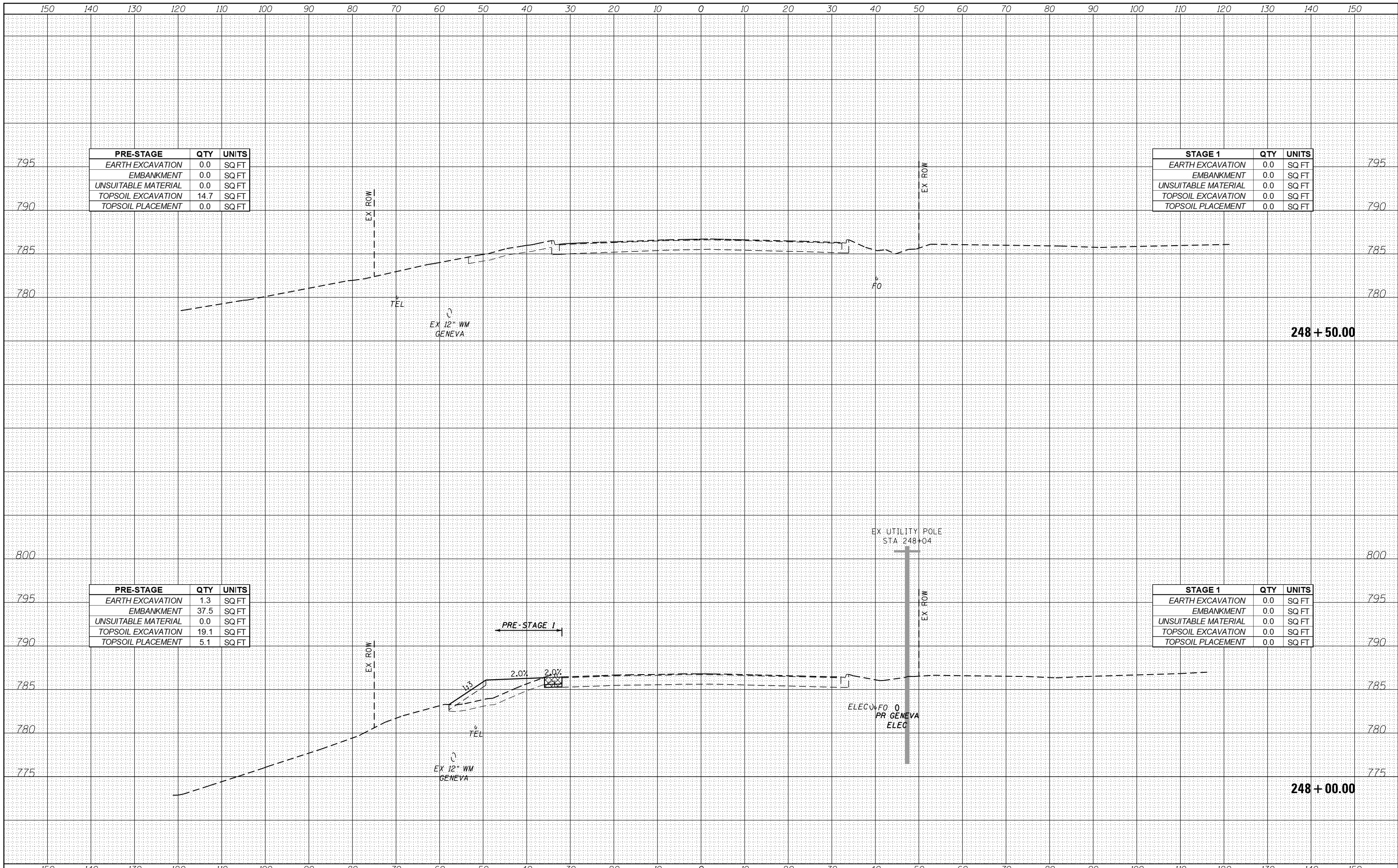
USER NAME = TEG	DESIGNED - VJM	REVISED -
	DRAWN - JBH	REVISED -
PLOT SCALE = 20.0000' / in.	CHECKED - BLP	REVISED -
PLOT DATE = 11/6/2018	DATE - 11/6/2018	REVISED -

**STATE OF ILLINOIS  
DEPARTMENT OF TRANSPORTATION**

**STAGED CROSS SECTIONS  
KIRK ROAD**

SCALE: 1"=10'    SHEET 33 OF 35 SHEETS    STA. 247+00.00 TO STA. 247+50.00

F.A.P. RTE. 363/360	SECTION 11-00201-04-CH	COUNTY KANE	TOTAL SHEETS 410	SHEET NO. 329
			CONTRACT NO. 61E97	
ILLINOIS FED. AID PROJECT				



PRE-STAGE	QTY	UNITS
EARTH EXCAVATION	0.0	SQ FT
EMBANKMENT	0.0	SQ FT
UNSUITABLE MATERIAL	0.0	SQ FT
TOPSOIL EXCAVATION	14.7	SQ FT
TOPSOIL PLACEMENT	0.0	SQ FT

STAGE 1	QTY	UNITS
EARTH EXCAVATION	0.0	SQ FT
EMBANKMENT	0.0	SQ FT
UNSUITABLE MATERIAL	0.0	SQ FT
TOPSOIL EXCAVATION	0.0	SQ FT
TOPSOIL PLACEMENT	0.0	SQ FT

PRE-STAGE	QTY	UNITS
EARTH EXCAVATION	1.3	SQ FT
EMBANKMENT	37.5	SQ FT
UNSUITABLE MATERIAL	0.0	SQ FT
TOPSOIL EXCAVATION	19.1	SQ FT
TOPSOIL PLACEMENT	5.1	SQ FT

STAGE 1	QTY	UNITS
EARTH EXCAVATION	0.0	SQ FT
EMBANKMENT	0.0	SQ FT
UNSUITABLE MATERIAL	0.0	SQ FT
TOPSOIL EXCAVATION	0.0	SQ FT
TOPSOIL PLACEMENT	0.0	SQ FT

FILE NAME = aht-xash.t.Staged-Kirk.dgn



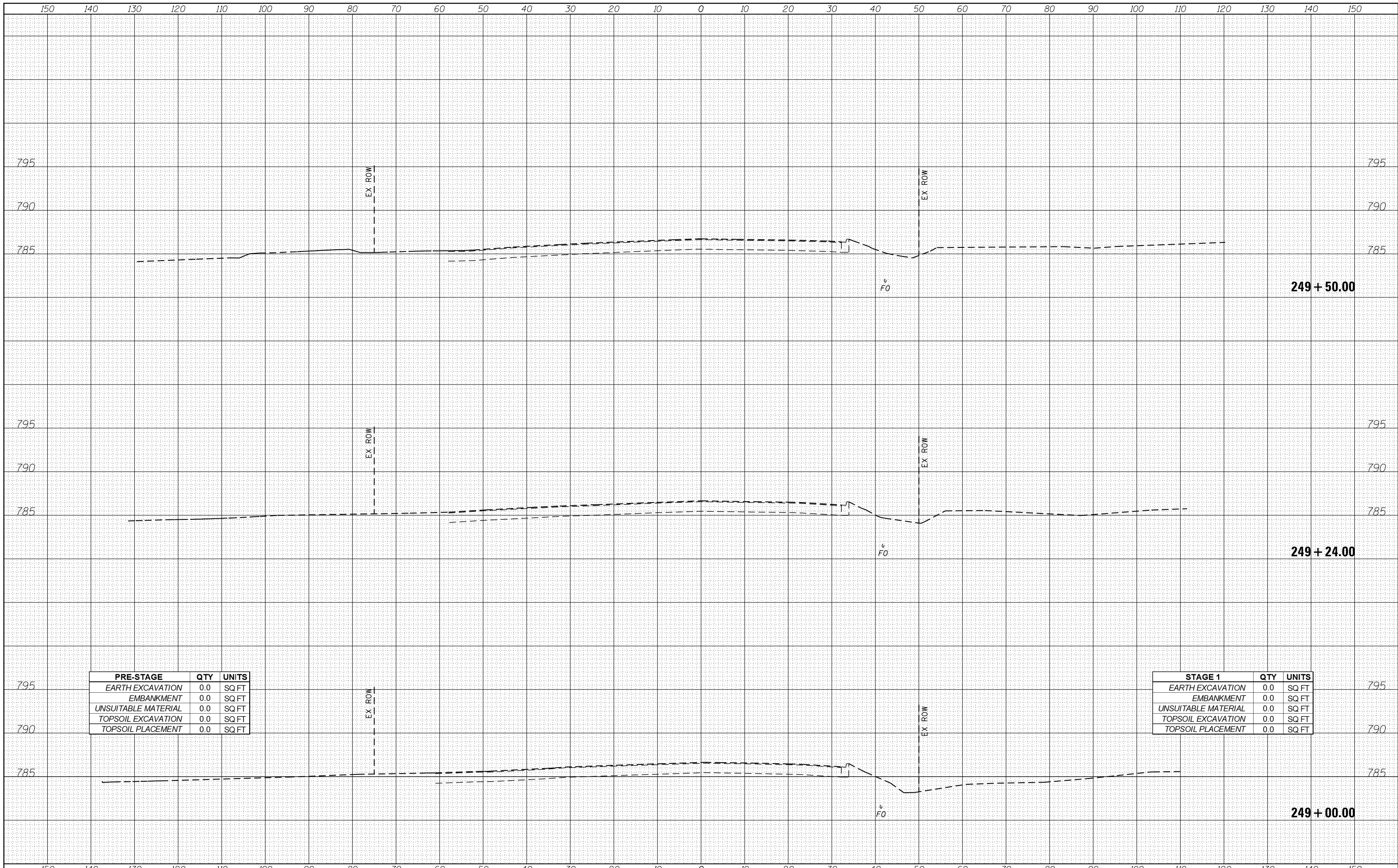
USER NAME - TEG	DESIGNED - VJM	REVISED -
	DRAWN - JBH	REVISED -
PLOT SCALE = 20.0000' / in.	CHECKED - BLP	REVISED -
PLOT DATE = 11/6/2018	DATE - 11/6/2018	REVISED -

**STATE OF ILLINOIS  
DEPARTMENT OF TRANSPORTATION**

**STAGED CROSS SECTIONS  
KIRK ROAD**

SCALE: 1"=10'    SHEET 34 OF 35 SHEETS    STA. 248+00.00 TO STA. 248+50.00

F.A.P. RTE. 363/360	SECTION 11-00201-04-CH	COUNTY KANE	TOTAL SHEETS 410	SHEET NO. 330
CONTRACT NO. 61E97				ILLINOIS FED. AID PROJECT



249 + 50.00

249 + 24.00

249 + 00.00

PRE-STAGE	QTY	UNITS
EARTH EXCAVATION	0.0	SQ FT
EMBANKMENT	0.0	SQ FT
UNSUITABLE MATERIAL	0.0	SQ FT
TOPSOIL EXCAVATION	0.0	SQ FT
TOPSOIL PLACEMENT	0.0	SQ FT

STAGE 1	QTY	UNITS
EARTH EXCAVATION	0.0	SQ FT
EMBANKMENT	0.0	SQ FT
UNSUITABLE MATERIAL	0.0	SQ FT
TOPSOIL EXCAVATION	0.0	SQ FT
TOPSOIL PLACEMENT	0.0	SQ FT

FILE NAME = aht-xsh1.Staged-Kirk.dgn

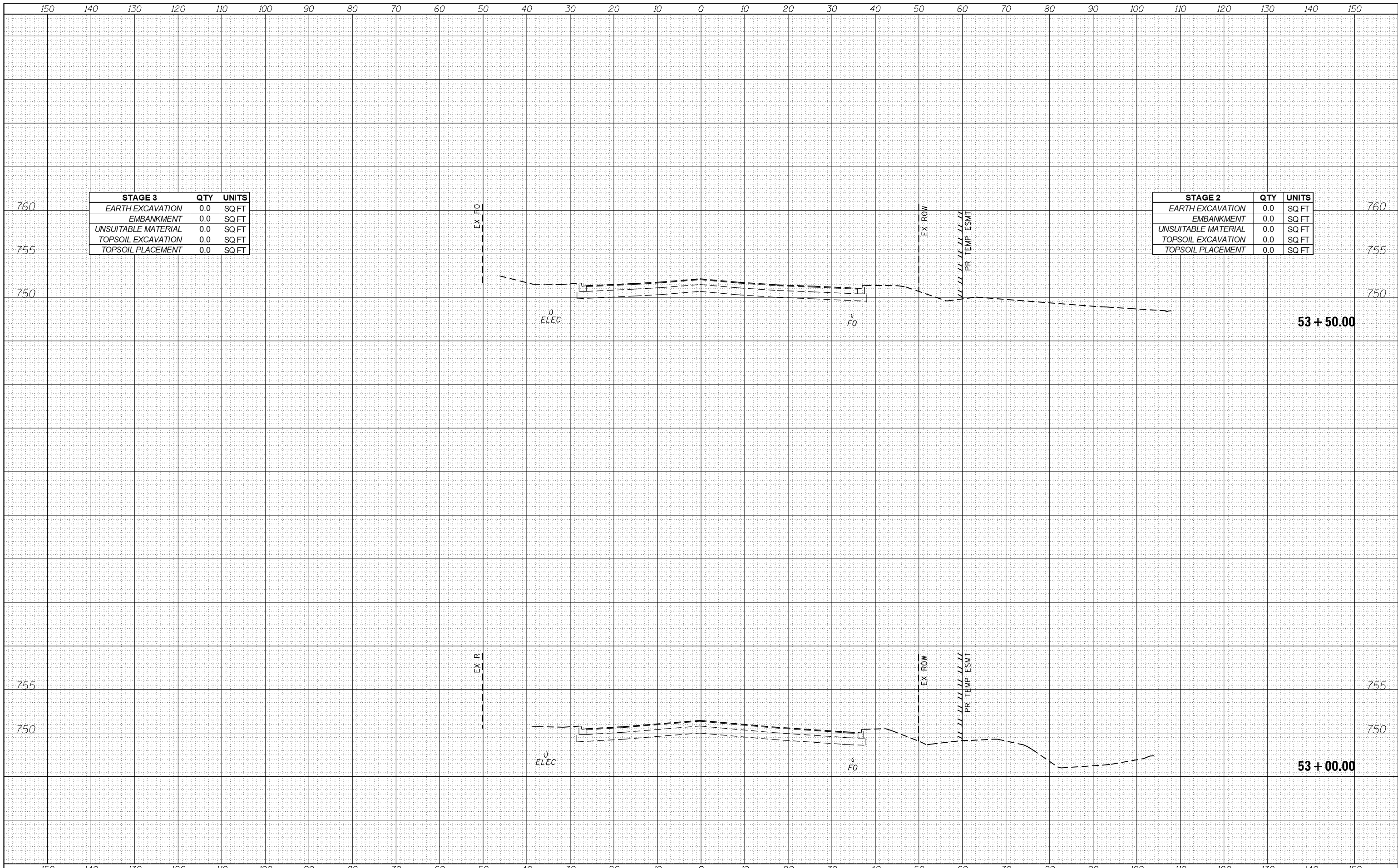


USER NAME = TEG	DESIGNED - VJM	REVISED -
PLOT SCALE = 20.0000' / in.	DRAWN - JBH	REVISED -
PLOT DATE = 11/6/2018	CHECKED - BLP	REVISED -
	DATE - 11/6/2018	REVISED -

STATE OF ILLINOIS  
DEPARTMENT OF TRANSPORTATION

STAGED CROSS SECTIONS  
KIRK ROAD  
SCALE: 1"=10'  
SHEET 35 OF 35 SHEETS  
STA. 249+00.00 TO STA. 249+50.00

F.A.P. RTE. 363/360	SECTION 11-00201-04-CH	COUNTY KANE	TOTAL SHEETS 410	SHEET NO. 331
CONTRACT NO. 61E97			ILLINOIS FED. AID PROJECT	



STAGE 3		
	QTY	UNITS
EARTH EXCAVATION	0.0	SQ FT
EMBANKMENT	0.0	SQ FT
UNSUITABLE MATERIAL	0.0	SQ FT
TOPSOIL EXCAVATION	0.0	SQ FT
TOPSOIL PLACEMENT	0.0	SQ FT

STAGE 2		
	QTY	UNITS
EARTH EXCAVATION	0.0	SQ FT
EMBANKMENT	0.0	SQ FT
UNSUITABLE MATERIAL	0.0	SQ FT
TOPSOIL EXCAVATION	0.0	SQ FT
TOPSOIL PLACEMENT	0.0	SQ FT

FILE NAME = aht-xash\_L\_Fabjan.dgn



USER NAME = TEG	DESIGNED - VJM	REVISED -
	DRAWN - JBH	REVISED -
PLOT SCALE = 20.0000' / in.	CHECKED - BLP	REVISED -
PLOT DATE = 11/6/2018	DATE - 11/6/2018	REVISED -

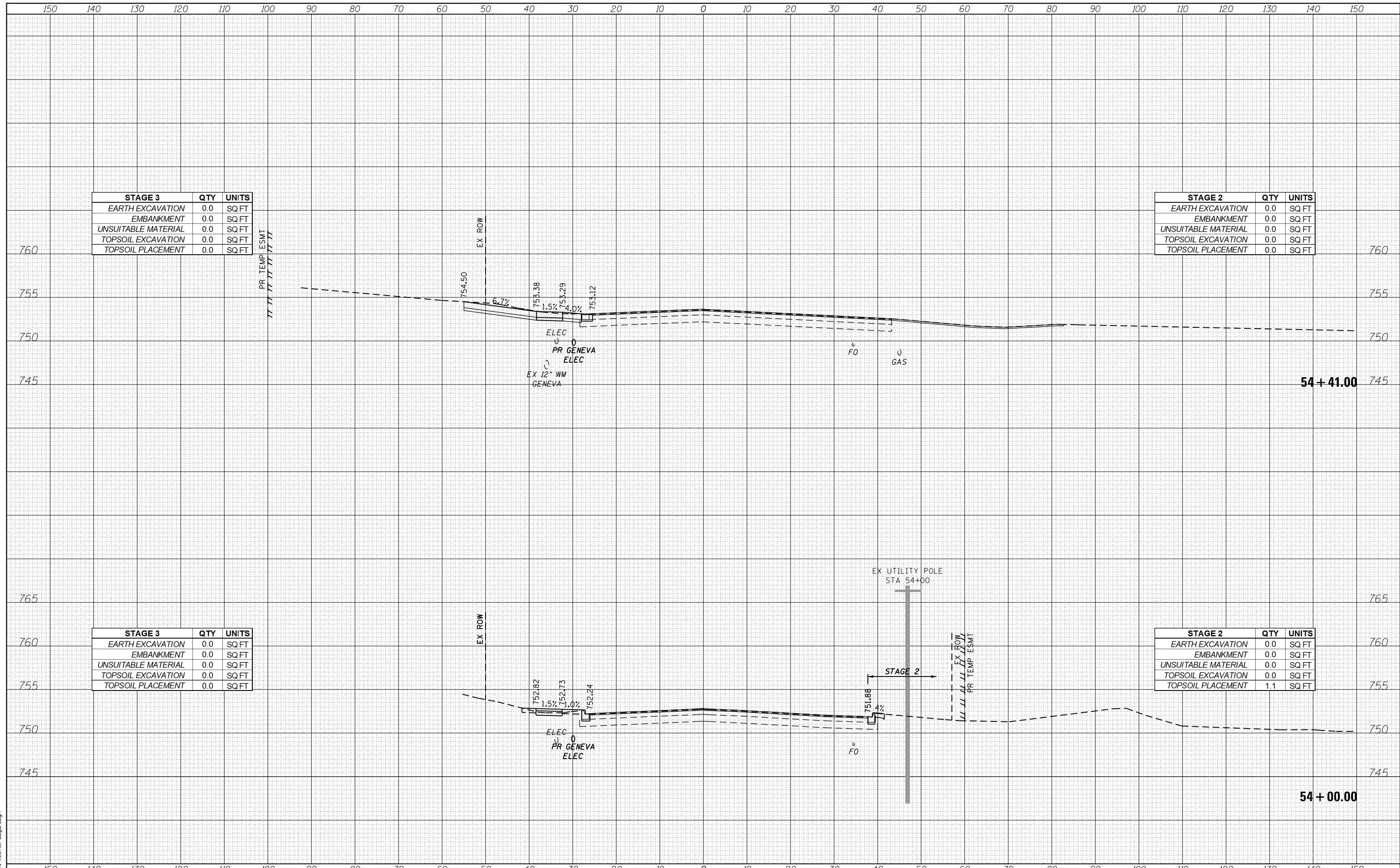
STATE OF ILLINOIS  
DEPARTMENT OF TRANSPORTATION

CROSS SECTIONS  
FABYAN PARKWAY

SCALE: 1"=10' SHEET 1 OF 44 SHEETS STA. 53+00.00 TO STA. 53+65.00

F.A.P. RTE. 363/360	SECTION 11-00201-04-CH	COUNTY KANE	TOTAL SHEETS 410	SHEET NO. 332
CONTRACT NO. 61E97			ILLINOIS FED. AID PROJECT	





STAGE 3		
QTY	UNITS	
0.0	SQ FT	EARTH EXCAVATION
0.0	SQ FT	EMBANKMENT
0.0	SQ FT	UNSUITABLE MATERIAL
0.0	SQ FT	TOPSOIL EXCAVATION
0.0	SQ FT	TOPSOIL PLACEMENT

STAGE 2		
QTY	UNITS	
0.0	SQ FT	EARTH EXCAVATION
0.0	SQ FT	EMBANKMENT
0.0	SQ FT	UNSUITABLE MATERIAL
0.0	SQ FT	TOPSOIL EXCAVATION
0.0	SQ FT	TOPSOIL PLACEMENT

STAGE 3		
QTY	UNITS	
0.0	SQ FT	EARTH EXCAVATION
0.0	SQ FT	EMBANKMENT
0.0	SQ FT	UNSUITABLE MATERIAL
0.0	SQ FT	TOPSOIL EXCAVATION
0.0	SQ FT	TOPSOIL PLACEMENT

STAGE 2		
QTY	UNITS	
0.0	SQ FT	EARTH EXCAVATION
0.0	SQ FT	EMBANKMENT
0.0	SQ FT	UNSUITABLE MATERIAL
0.0	SQ FT	TOPSOIL EXCAVATION
1.1	SQ FT	TOPSOIL PLACEMENT

FILE NAME = aht-xash\_L\_Fabjan.dgn



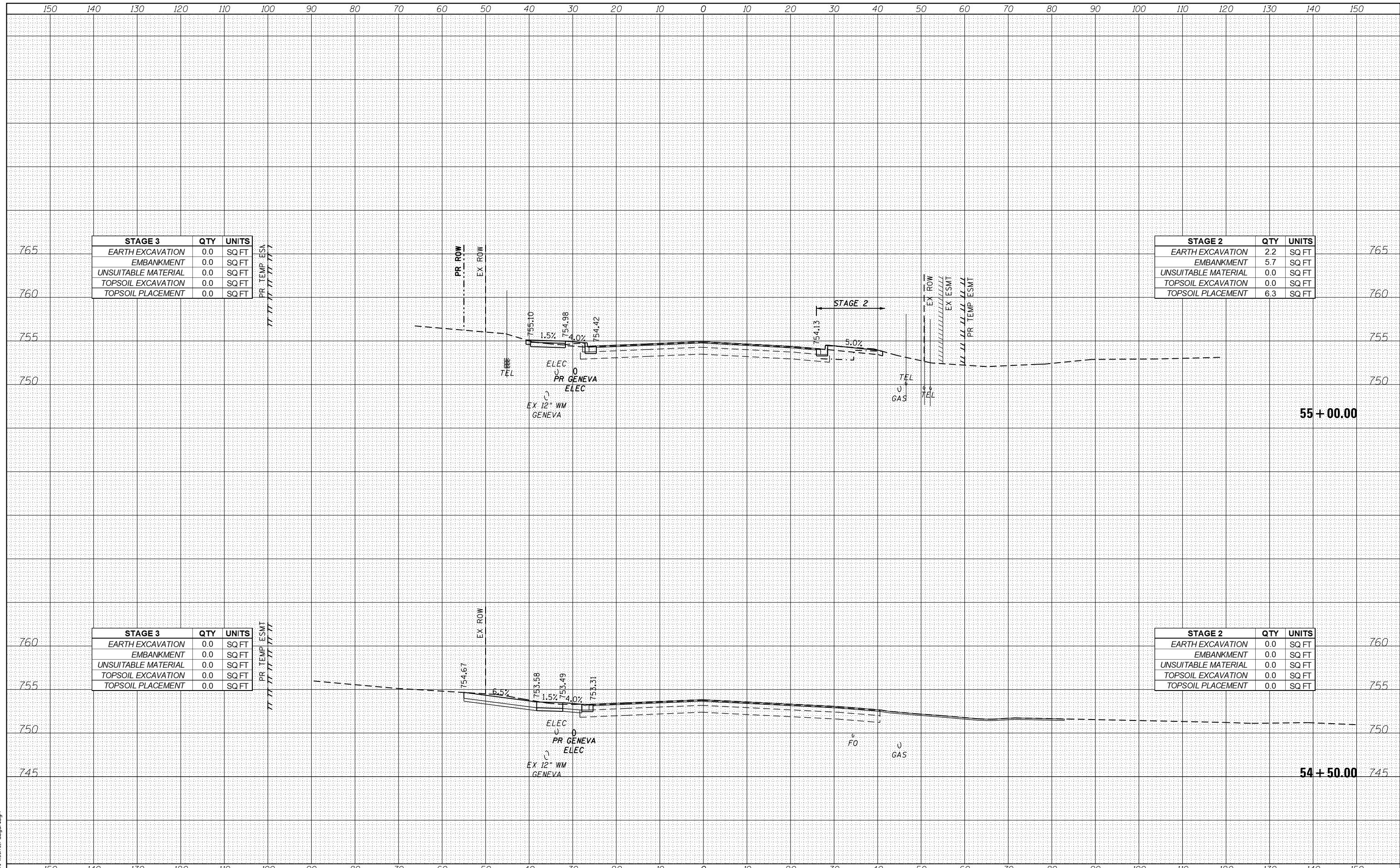
USER NAME = TEG	DESIGNED - VJM	REVISED -
	DRAWN - JBH	REVISED -
PLOT SCALE = 20.0000' / in.	CHECKED - BLP	REVISED -
PLOT DATE = 11/6/2018	DATE - 11/6/2018	REVISED -

**STATE OF ILLINOIS  
DEPARTMENT OF TRANSPORTATION**

**CROSS SECTIONS  
FABYAN PARKWAY**

SCALE: 1"=10'    SHEET 2 OF 44 SHEETS    STA. 54+00.00 TO STA. 54+41.00

F.A.P. RTE. 363/360	SECTION 11-00201-04-CH	COUNTY KANE	TOTAL SHEETS 410	SHEET NO. 333
				CONTRACT NO. 61E97
ILLINOIS FED. AID PROJECT				



STAGE 3	QTY	UNITS
EARTH EXCAVATION	0.0	SQ FT
EMBANKMENT	0.0	SQ FT
UNSUITABLE MATERIAL	0.0	SQ FT
TOPSOIL EXCAVATION	0.0	SQ FT
TOPSOIL PLACEMENT	0.0	SQ FT

STAGE 2	QTY	UNITS
EARTH EXCAVATION	2.2	SQ FT
EMBANKMENT	5.7	SQ FT
UNSUITABLE MATERIAL	0.0	SQ FT
TOPSOIL EXCAVATION	0.0	SQ FT
TOPSOIL PLACEMENT	6.3	SQ FT

STAGE 3	QTY	UNITS
EARTH EXCAVATION	0.0	SQ FT
EMBANKMENT	0.0	SQ FT
UNSUITABLE MATERIAL	0.0	SQ FT
TOPSOIL EXCAVATION	0.0	SQ FT
TOPSOIL PLACEMENT	0.0	SQ FT

STAGE 2	QTY	UNITS
EARTH EXCAVATION	0.0	SQ FT
EMBANKMENT	0.0	SQ FT
UNSUITABLE MATERIAL	0.0	SQ FT
TOPSOIL EXCAVATION	0.0	SQ FT
TOPSOIL PLACEMENT	0.0	SQ FT

FILE NAME = aht-xash\_L\_Fabjan.dgn



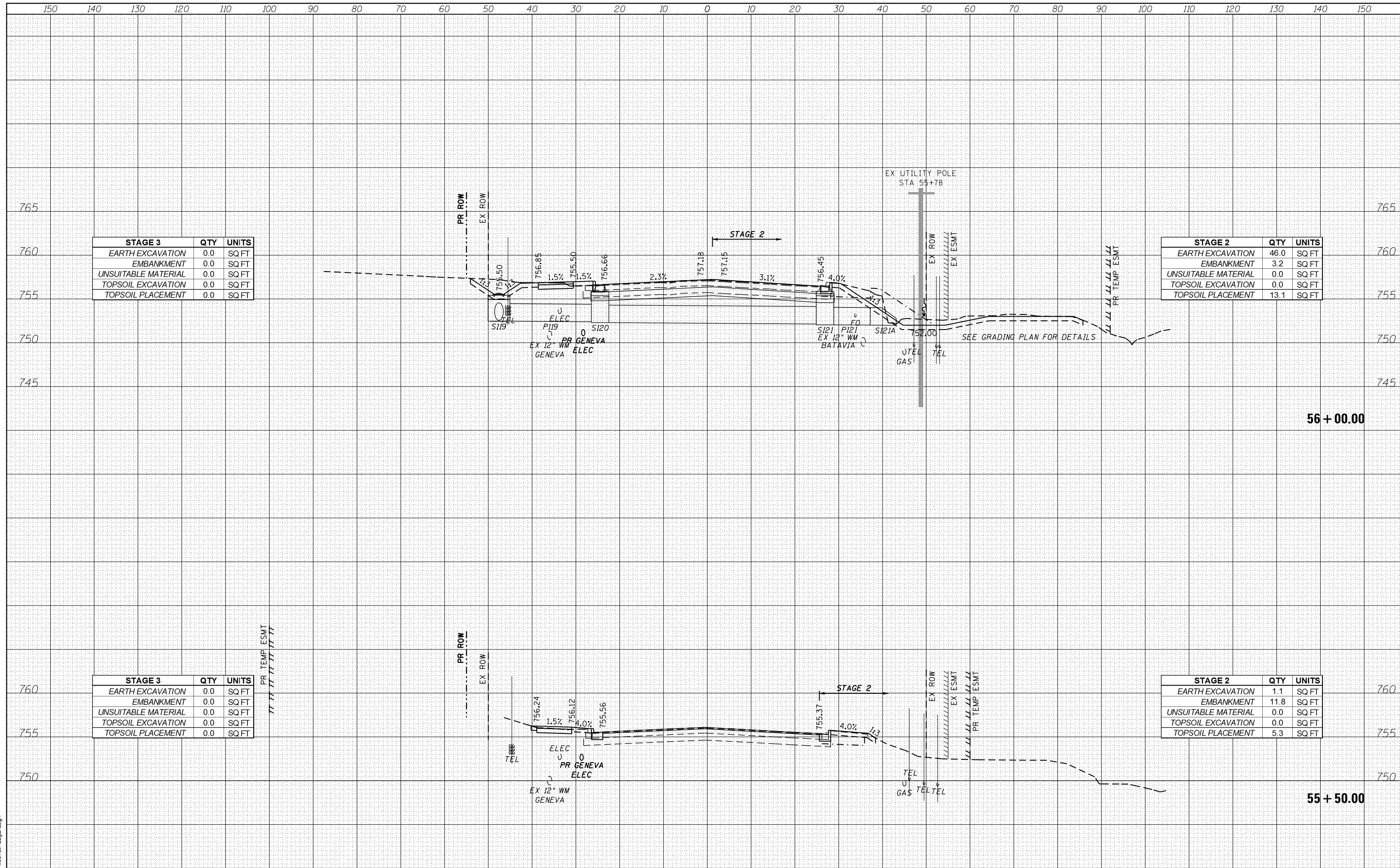
USER NAME = TEG	DESIGNED - VJM	REVISED -
	DRAWN - JBH	REVISED -
PLOT SCALE = 20.0000' / in.	CHECKED - BLP	REVISED -
PLOT DATE = 11/6/2018	DATE - 11/6/2018	REVISED -

**STATE OF ILLINOIS  
DEPARTMENT OF TRANSPORTATION**

**CROSS SECTIONS  
FABYAN PARKWAY**

SCALE: 1"=10'    SHEET 3 OF 44 SHEETS    STA. 54+50.00 TO STA. 55+00.00

F.A.P. RTE. 363/360	SECTION 11-00201-04-CH	COUNTY KANE	TOTAL SHEETS 410	SHEET NO. 334
				CONTRACT NO. 61E97
ILLINOIS FED. AID PROJECT				




STAGE 3	QTY	UNITS
EARTH EXCAVATION	0.0	SQ FT
EMBANKMENT	0.0	SQ FT
UNSUITABLE MATERIAL	0.0	SQ FT
TOPSOIL EXCAVATION	0.0	SQ FT
TOPSOIL PLACEMENT	0.0	SQ FT

STAGE 2	QTY	UNITS
EARTH EXCAVATION	46.0	SQ FT
EMBANKMENT	3.2	SQ FT
UNSUITABLE MATERIAL	0.0	SQ FT
TOPSOIL EXCAVATION	0.0	SQ FT
TOPSOIL PLACEMENT	13.1	SQ FT

STAGE 3	QTY	UNITS
EARTH EXCAVATION	0.0	SQ FT
EMBANKMENT	0.0	SQ FT
UNSUITABLE MATERIAL	0.0	SQ FT
TOPSOIL EXCAVATION	0.0	SQ FT
TOPSOIL PLACEMENT	0.0	SQ FT

STAGE 2	QTY	UNITS
EARTH EXCAVATION	1.1	SQ FT
EMBANKMENT	11.8	SQ FT
UNSUITABLE MATERIAL	0.0	SQ FT
TOPSOIL EXCAVATION	0.0	SQ FT
TOPSOIL PLACEMENT	5.3	SQ FT

FILE NAME = aht-xash\_L\_Fabjan.dgn



USER NAME = TEG  
 DESIGNED - VJM  
 DRAWN - JBH  
 CHECKED - BLP  
 DATE - 11/6/2018

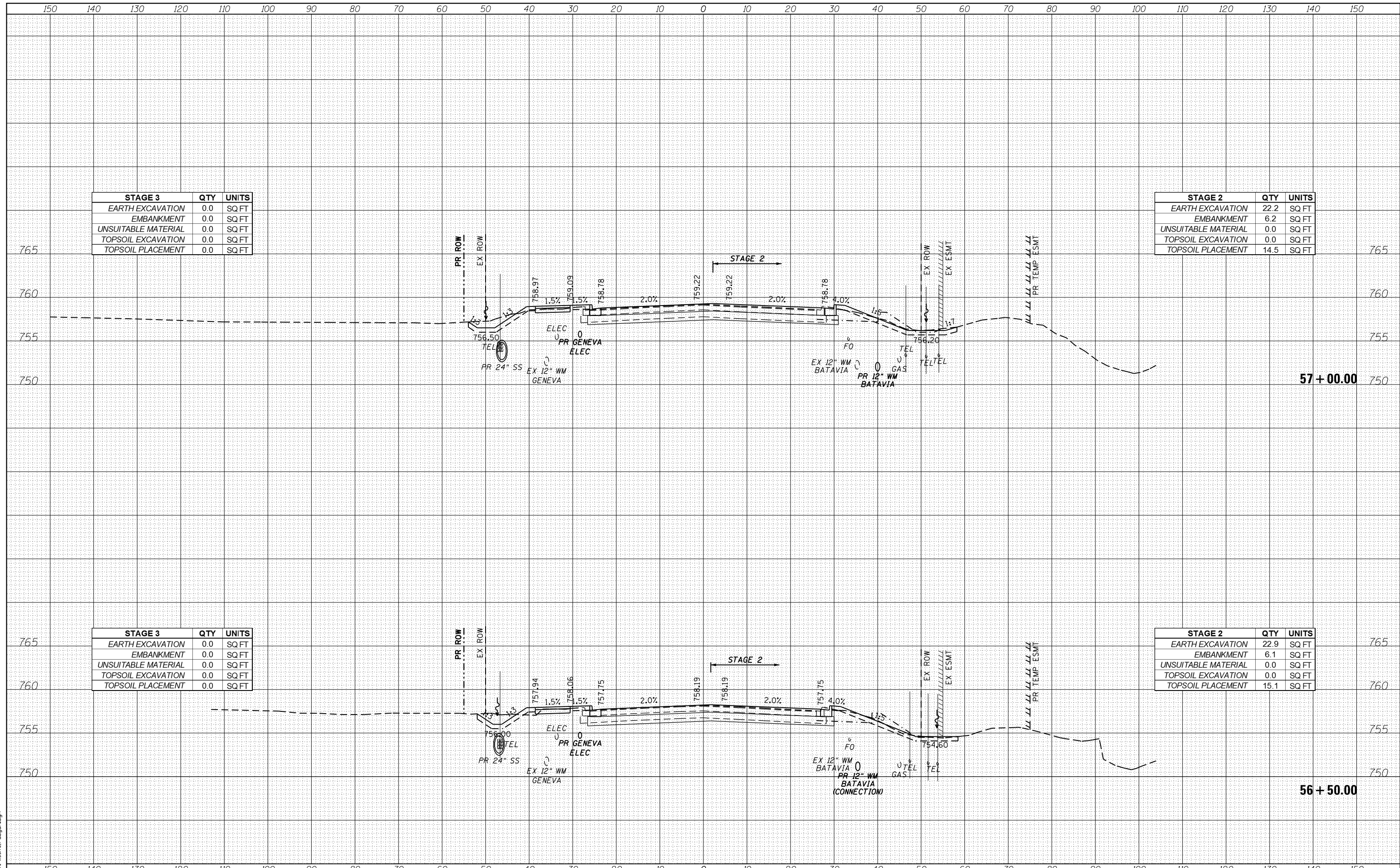
REVISED -  
 REVISED -  
 REVISED -  
 REVISED -

STATE OF ILLINOIS  
 DEPARTMENT OF TRANSPORTATION

CROSS SECTIONS  
 FABYAN PARKWAY  
 SCALE: 1"=10'  
 SHEET 4 OF 44 SHEETS  
 STA. 55+50.00 TO STA. 56+00.00

F.A.P. RTE.	SECTION	COUNTY	TOTAL SHEETS	SHEET NO.
363/360	11-00201-04-CH	KANE	410	335

CONTRACT NO. 61E97  
 ILLINOIS FED. AID PROJECT



STAGE 3		
QTY	UNITS	
0.0	SQ FT	EARTH EXCAVATION
0.0	SQ FT	EMBANKMENT
0.0	SQ FT	UNSUITABLE MATERIAL
0.0	SQ FT	TOPSOIL EXCAVATION
0.0	SQ FT	TOPSOIL PLACEMENT

STAGE 2		
QTY	UNITS	
22.2	SQ FT	EARTH EXCAVATION
6.2	SQ FT	EMBANKMENT
0.0	SQ FT	UNSUITABLE MATERIAL
0.0	SQ FT	TOPSOIL EXCAVATION
14.5	SQ FT	TOPSOIL PLACEMENT

STAGE 3		
QTY	UNITS	
0.0	SQ FT	EARTH EXCAVATION
0.0	SQ FT	EMBANKMENT
0.0	SQ FT	UNSUITABLE MATERIAL
0.0	SQ FT	TOPSOIL EXCAVATION
0.0	SQ FT	TOPSOIL PLACEMENT

STAGE 2		
QTY	UNITS	
22.9	SQ FT	EARTH EXCAVATION
6.1	SQ FT	EMBANKMENT
0.0	SQ FT	UNSUITABLE MATERIAL
0.0	SQ FT	TOPSOIL EXCAVATION
15.1	SQ FT	TOPSOIL PLACEMENT

FILE NAME = aht-xash\_L\_Fabjan.dgn



USER NAME = TEG	DESIGNED - VJM	REVISED -
PLOT SCALE = 20.0000' / in.	DRAWN - JBH	REVISED -
PLOT DATE = 11/6/2018	CHECKED - BLP	REVISED -
	DATE - 11/6/2018	REVISED -

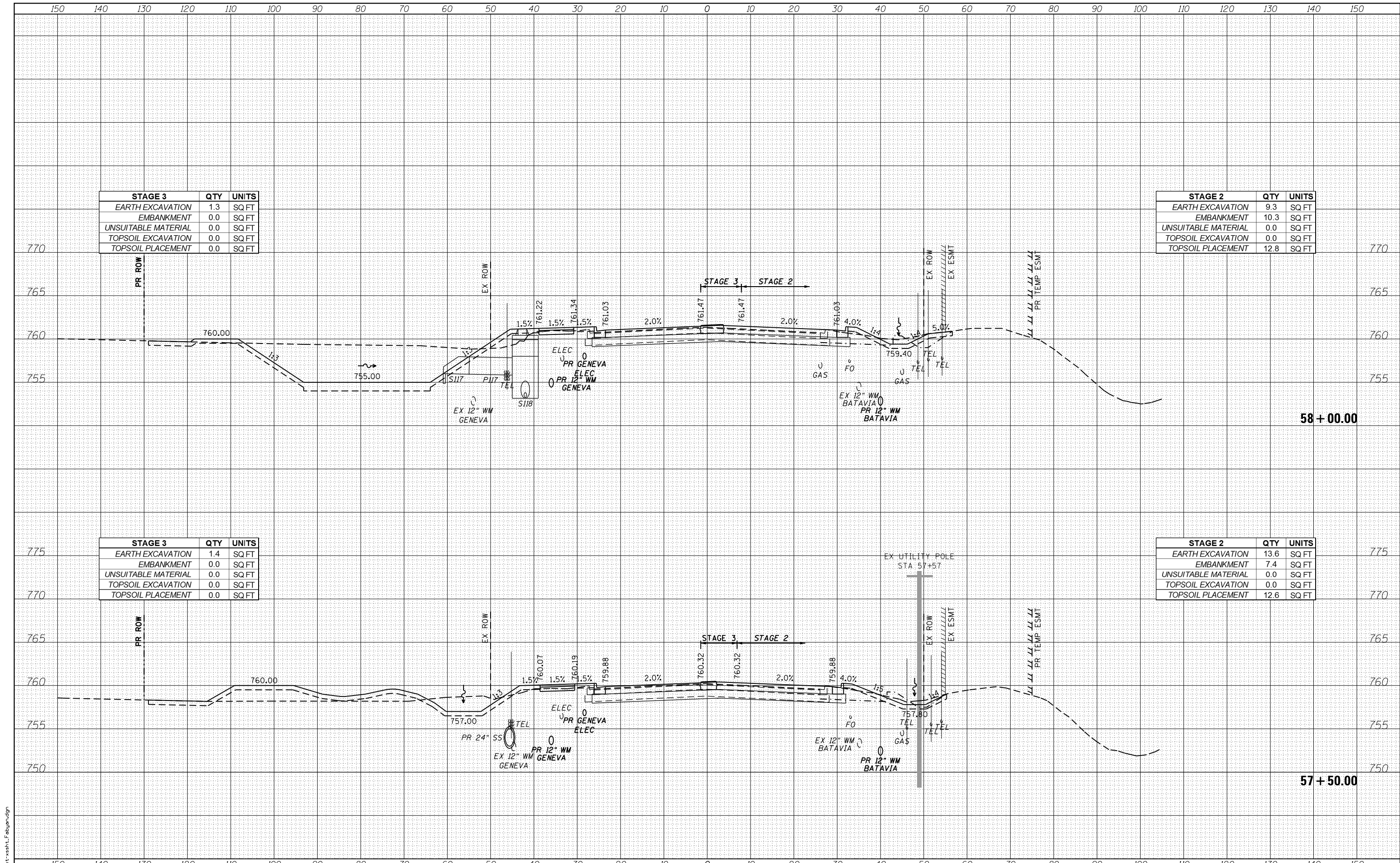
**STATE OF ILLINOIS  
DEPARTMENT OF TRANSPORTATION**

**CROSS SECTIONS  
FABYAN PARKWAY**

SCALE: 1"=10'    SHEET 5 OF 44 SHEETS    STA. 56+50.00 TO STA. 57+00.00

F.A.P. RTE. 363/360	SECTION 11-00201-04-CH	COUNTY KANE	TOTAL SHEETS 410	SHEET NO. 336
				CONTRACT NO. 61E97
ILLINOIS FED. AID PROJECT				





STAGE 3	QTY	UNITS
EARTH EXCAVATION	1.3	SQ FT
EMBANKMENT	0.0	SQ FT
UNSUITABLE MATERIAL	0.0	SQ FT
TOPSOIL EXCAVATION	0.0	SQ FT
TOPSOIL PLACEMENT	0.0	SQ FT

STAGE 2	QTY	UNITS
EARTH EXCAVATION	9.3	SQ FT
EMBANKMENT	10.3	SQ FT
UNSUITABLE MATERIAL	0.0	SQ FT
TOPSOIL EXCAVATION	0.0	SQ FT
TOPSOIL PLACEMENT	12.8	SQ FT

STAGE 3	QTY	UNITS
EARTH EXCAVATION	1.4	SQ FT
EMBANKMENT	0.0	SQ FT
UNSUITABLE MATERIAL	0.0	SQ FT
TOPSOIL EXCAVATION	0.0	SQ FT
TOPSOIL PLACEMENT	0.0	SQ FT

STAGE 2	QTY	UNITS
EARTH EXCAVATION	13.6	SQ FT
EMBANKMENT	7.4	SQ FT
UNSUITABLE MATERIAL	0.0	SQ FT
TOPSOIL EXCAVATION	0.0	SQ FT
TOPSOIL PLACEMENT	12.6	SQ FT

FILE NAME = aht-xsh-L\_Fabjan.dgn



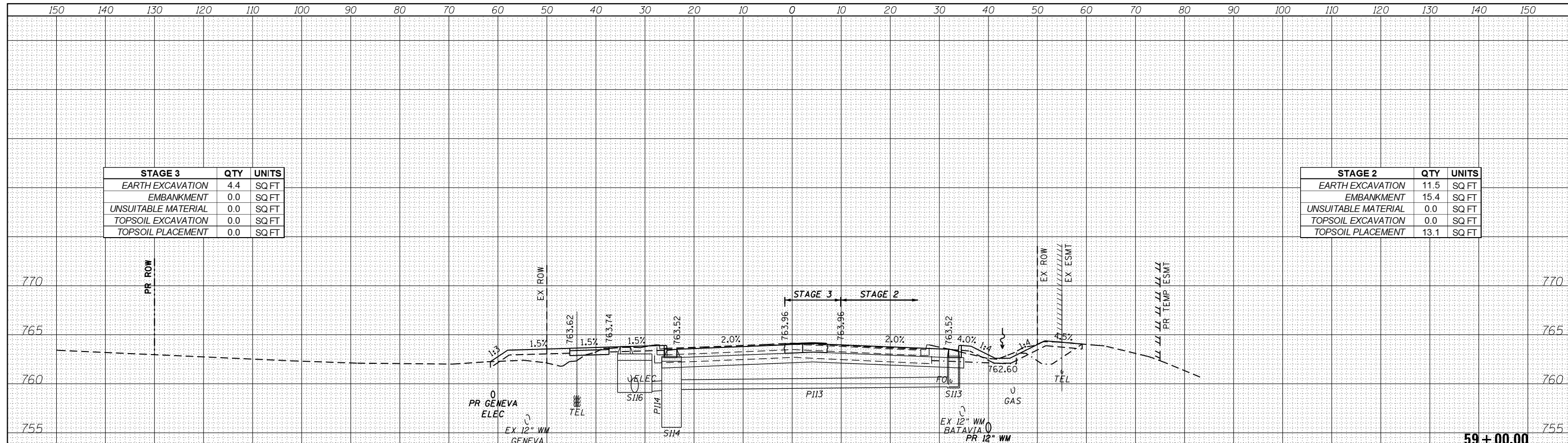
USER NAME = TEG	DESIGNED - VJM	REVISED -
PLOT SCALE = 20.0000' / in.	DRAWN - JBH	REVISED -
PLOT DATE = 11/6/2018	CHECKED - BLP	REVISED -
	DATE - 11/6/2018	REVISED -

**STATE OF ILLINOIS  
DEPARTMENT OF TRANSPORTATION**

**CROSS SECTIONS  
FABYAN PARKWAY**

SCALE: 1"=10'    SHEET 6 OF 44 SHEETS    STA. 57+50.00 TO STA. 58+00.00

F.A.P. RTE. 363/360	SECTION 11-00201-04-CH	COUNTY KANE	TOTAL SHEETS 410	SHEET NO. 337
				CONTRACT NO. 61E97
ILLINOIS FED. AID PROJECT				



STAGE 3	QTY	UNITS
EARTH EXCAVATION	4.4	SQ FT
EMBANKMENT	0.0	SQ FT
UNSUITABLE MATERIAL	0.0	SQ FT
TOPSOIL EXCAVATION	0.0	SQ FT
TOPSOIL PLACEMENT	0.0	SQ FT

STAGE 2	QTY	UNITS
EARTH EXCAVATION	11.5	SQ FT
EMBANKMENT	15.4	SQ FT
UNSUITABLE MATERIAL	0.0	SQ FT
TOPSOIL EXCAVATION	0.0	SQ FT
TOPSOIL PLACEMENT	13.1	SQ FT



STAGE 3	QTY	UNITS
EARTH EXCAVATION	2.5	SQ FT
EMBANKMENT	0.0	SQ FT
UNSUITABLE MATERIAL	0.0	SQ FT
TOPSOIL EXCAVATION	0.0	SQ FT
TOPSOIL PLACEMENT	0.0	SQ FT

STAGE 2	QTY	UNITS
EARTH EXCAVATION	9.3	SQ FT
EMBANKMENT	13.1	SQ FT
UNSUITABLE MATERIAL	0.0	SQ FT
TOPSOIL EXCAVATION	0.0	SQ FT
TOPSOIL PLACEMENT	13.0	SQ FT

FILE NAME = sht-xssh\_L\_Fabjan.dgn



USER NAME = TEG	DESIGNED - VJM	REVISED -
PLOT SCALE = 20.0000' / in.	DRAWN - JBH	REVISED -
PLOT DATE = 11/6/2018	CHECKED - BLP	REVISED -
	DATE - 11/6/2018	REVISED -

**STATE OF ILLINOIS  
DEPARTMENT OF TRANSPORTATION**

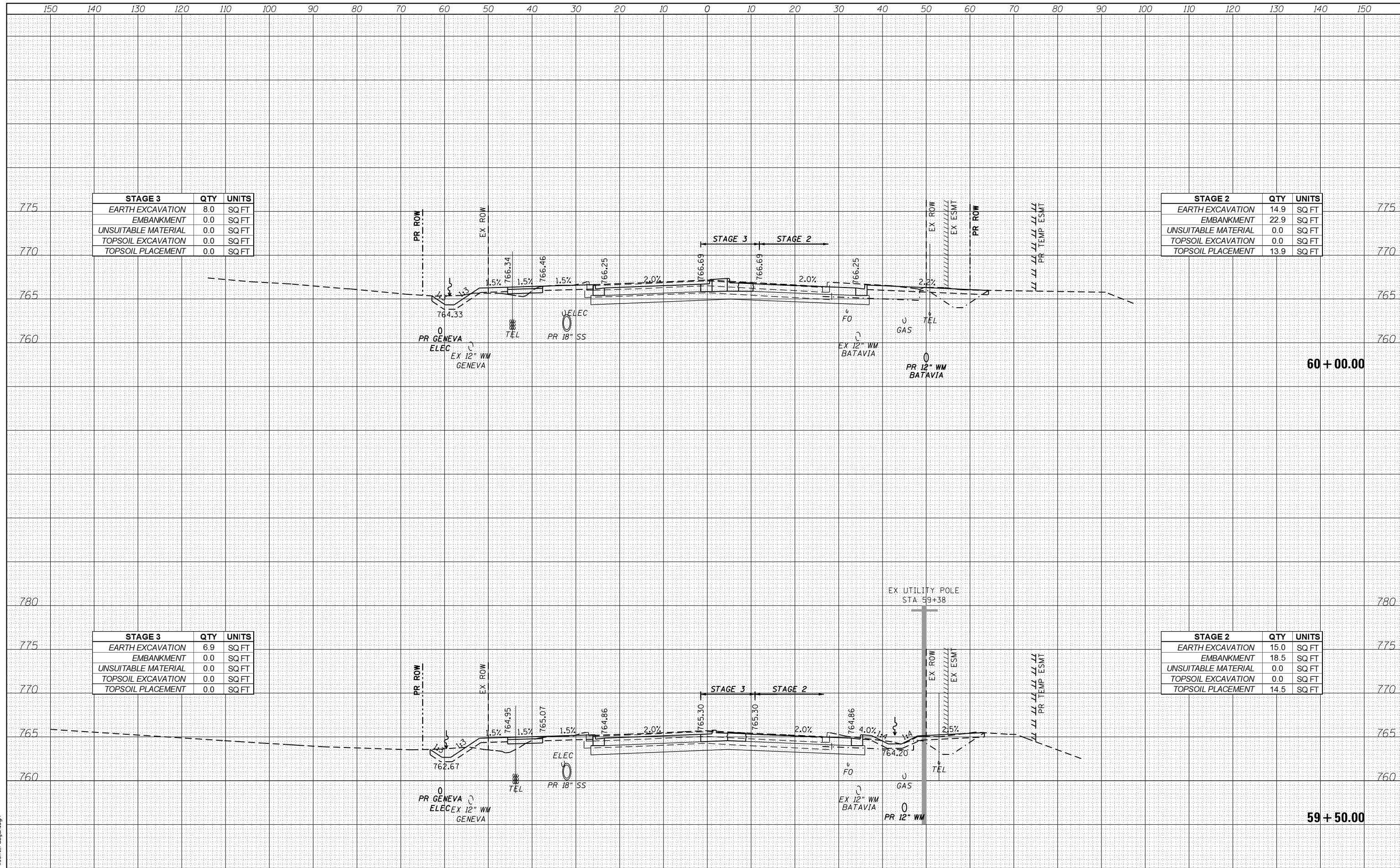
**CROSS SECTIONS  
FABYAN PARKWAY**

SCALE: 1"=10'    SHEET 7 OF 44 SHEETS    STA. 58+50.00 TO STA. 59+00.00

F.A.P. RTE.	SECTION	COUNTY	TOTAL SHEETS	SHEET NO.
363/360	11-00201-04-CH	KANE	410	338

CONTRACT NO. 61E97

ILLINOIS FED. AID PROJECT



STAGE 3	QTY	UNITS
EARTH EXCAVATION	8.0	SQ FT
EMBANKMENT	0.0	SQ FT
UNSUITABLE MATERIAL	0.0	SQ FT
TOPSOIL EXCAVATION	0.0	SQ FT
TOPSOIL PLACEMENT	0.0	SQ FT

STAGE 2	QTY	UNITS
EARTH EXCAVATION	14.9	SQ FT
EMBANKMENT	22.9	SQ FT
UNSUITABLE MATERIAL	0.0	SQ FT
TOPSOIL EXCAVATION	0.0	SQ FT
TOPSOIL PLACEMENT	13.9	SQ FT

STAGE 3	QTY	UNITS
EARTH EXCAVATION	6.9	SQ FT
EMBANKMENT	0.0	SQ FT
UNSUITABLE MATERIAL	0.0	SQ FT
TOPSOIL EXCAVATION	0.0	SQ FT
TOPSOIL PLACEMENT	0.0	SQ FT

STAGE 2	QTY	UNITS
EARTH EXCAVATION	15.0	SQ FT
EMBANKMENT	18.5	SQ FT
UNSUITABLE MATERIAL	0.0	SQ FT
TOPSOIL EXCAVATION	0.0	SQ FT
TOPSOIL PLACEMENT	14.5	SQ FT

FILE NAME = aht-xash\_L\_Fabjan.dgn



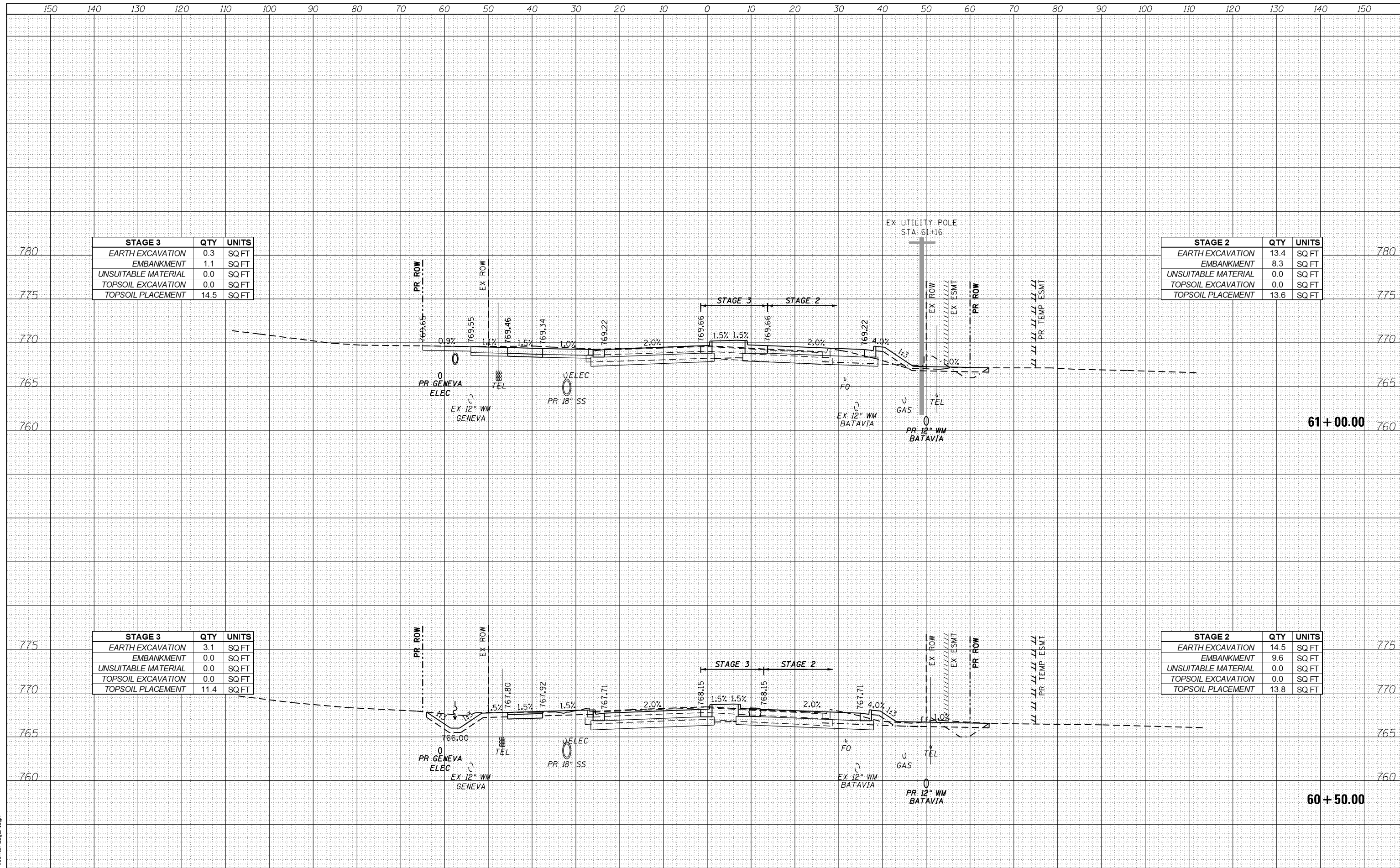
USER NAME = TEG	DESIGNED - VJM	REVISED -
PLOT SCALE = 20.0000' / in.	DRAWN - JBH	REVISED -
PLOT DATE = 11/6/2018	CHECKED - BLP	REVISED -
	DATE - 11/6/2018	REVISED -

**STATE OF ILLINOIS  
DEPARTMENT OF TRANSPORTATION**

**CROSS SECTIONS  
FABYAN PARKWAY**

SCALE: 1"=10'    SHEET 8 OF 44 SHEETS    STA. 59+50.00 TO STA. 60+00.00

F.A.P. RTE. 363/360	SECTION 11-00201-04-CH	COUNTY KANE	TOTAL SHEETS 410	SHEET NO. 339
			CONTRACT NO. 61E97	
ILLINOIS FED. AID PROJECT				



STAGE 3	QTY	UNITS
EARTH EXCAVATION	0.3	SQ FT
EMBANKMENT	1.1	SQ FT
UNSUITABLE MATERIAL	0.0	SQ FT
TOPSOIL EXCAVATION	0.0	SQ FT
TOPSOIL PLACEMENT	14.5	SQ FT

STAGE 2	QTY	UNITS
EARTH EXCAVATION	13.4	SQ FT
EMBANKMENT	8.3	SQ FT
UNSUITABLE MATERIAL	0.0	SQ FT
TOPSOIL EXCAVATION	0.0	SQ FT
TOPSOIL PLACEMENT	13.6	SQ FT

STAGE 3	QTY	UNITS
EARTH EXCAVATION	3.1	SQ FT
EMBANKMENT	0.0	SQ FT
UNSUITABLE MATERIAL	0.0	SQ FT
TOPSOIL EXCAVATION	0.0	SQ FT
TOPSOIL PLACEMENT	11.4	SQ FT

STAGE 2	QTY	UNITS
EARTH EXCAVATION	14.5	SQ FT
EMBANKMENT	9.6	SQ FT
UNSUITABLE MATERIAL	0.0	SQ FT
TOPSOIL EXCAVATION	0.0	SQ FT
TOPSOIL PLACEMENT	13.8	SQ FT

FILE NAME = aht-xash\_L\_Fabjan.dgn



USER NAME = TEG  
 DESIGNED - VJM  
 DRAWN - JBH  
 CHECKED - BLP  
 DATE - 11/6/2018

REVISED -  
 REVISED -  
 REVISED -  
 REVISED -

STATE OF ILLINOIS  
 DEPARTMENT OF TRANSPORTATION

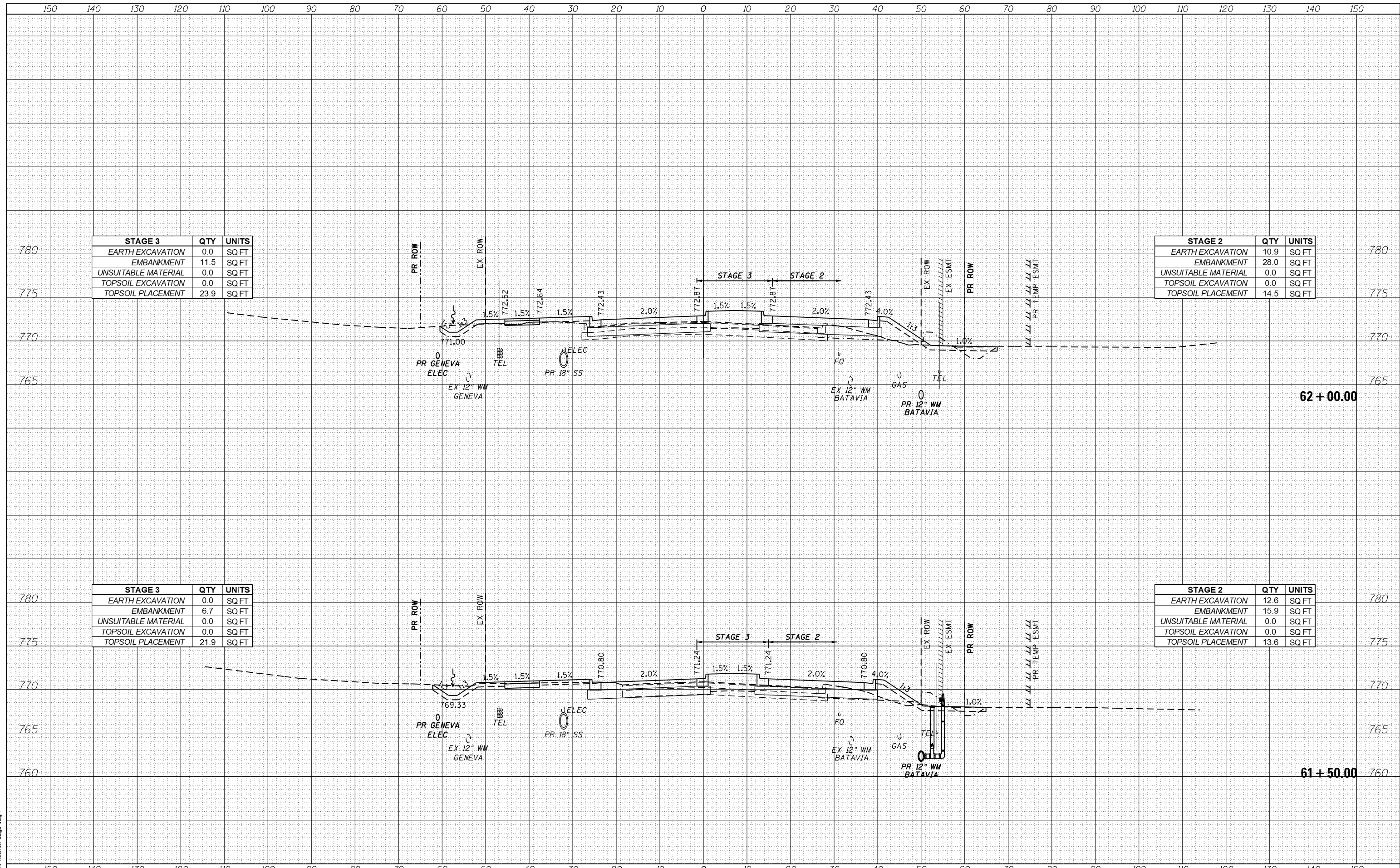
CROSS SECTIONS  
 FABYAN PARKWAY

SCALE: 1"=10' SHEET 9 OF 44 SHEETS STA. 60+50.00 TO STA. 61+00.00

F.A.P. RTE.	SECTION	COUNTY	TOTAL SHEETS	SHEET NO.
363/360	11-00201-04-CH	KANE	410	340

CONTRACT NO. 61E97  
 ILLINOIS FED. AID PROJECT





STAGE 3		
QTY	UNITS	
0.0	SQ FT	EARTH EXCAVATION
11.5	SQ FT	EMBANKMENT
0.0	SQ FT	UNSUITABLE MATERIAL
0.0	SQ FT	TOPSOIL EXCAVATION
23.9	SQ FT	TOPSOIL PLACEMENT

STAGE 2		
QTY	UNITS	
10.9	SQ FT	EARTH EXCAVATION
28.0	SQ FT	EMBANKMENT
0.0	SQ FT	UNSUITABLE MATERIAL
0.0	SQ FT	TOPSOIL EXCAVATION
14.5	SQ FT	TOPSOIL PLACEMENT

STAGE 3		
QTY	UNITS	
0.0	SQ FT	EARTH EXCAVATION
6.7	SQ FT	EMBANKMENT
0.0	SQ FT	UNSUITABLE MATERIAL
0.0	SQ FT	TOPSOIL EXCAVATION
21.9	SQ FT	TOPSOIL PLACEMENT

STAGE 2		
QTY	UNITS	
12.6	SQ FT	EARTH EXCAVATION
15.9	SQ FT	EMBANKMENT
0.0	SQ FT	UNSUITABLE MATERIAL
0.0	SQ FT	TOPSOIL EXCAVATION
13.6	SQ FT	TOPSOIL PLACEMENT

FILE NAME = aht-xash\_L\_Fabjan.dgn



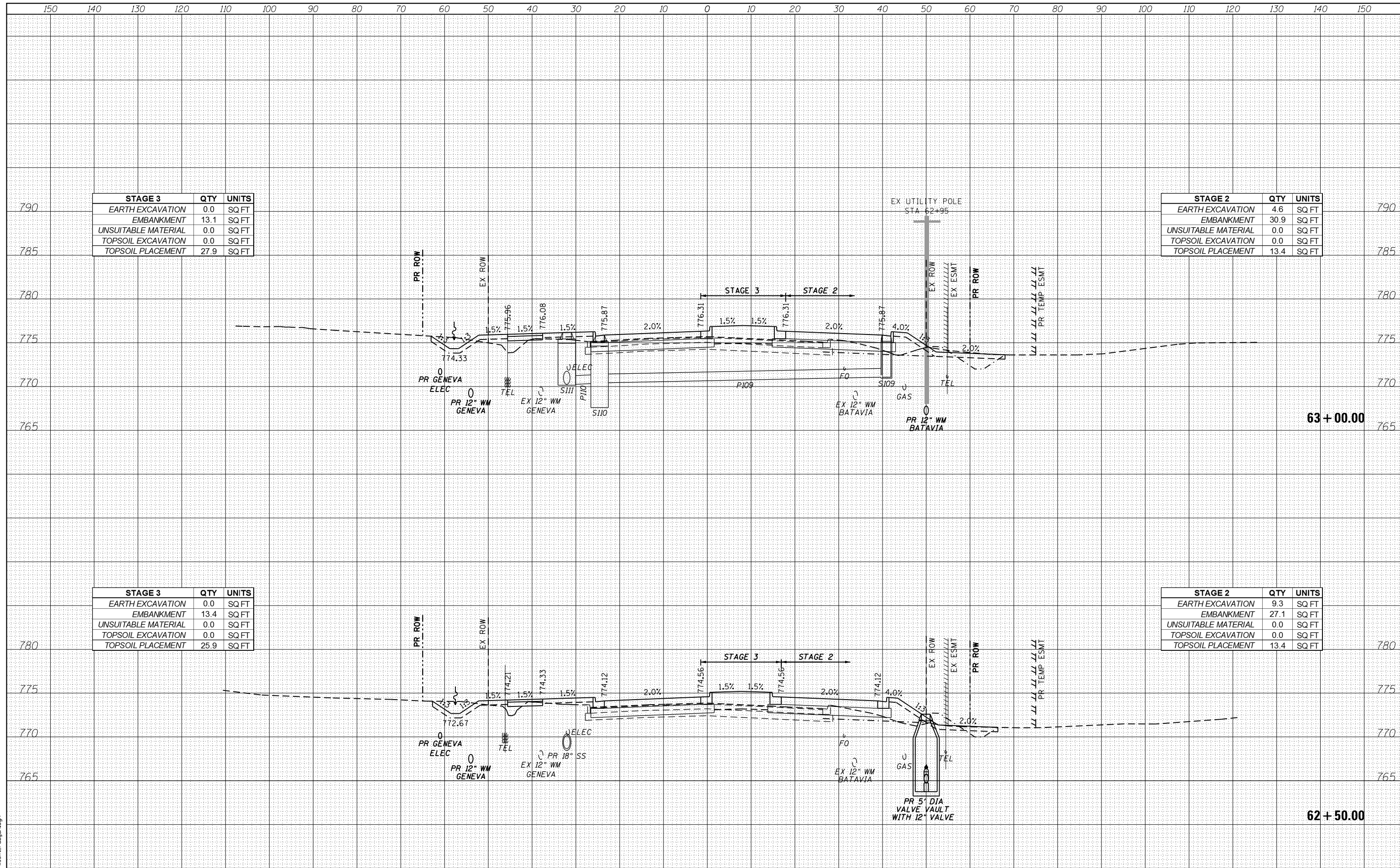
USER NAME - TEG	DESIGNED - VJM	REVISED -
PLOT SCALE = 20.0000' / in.	DRAWN - JBH	REVISED -
PLOT DATE = 11/6/2018	CHECKED - BLP	REVISED -
	DATE - 11/6/2018	REVISED -

**STATE OF ILLINOIS  
DEPARTMENT OF TRANSPORTATION**

**CROSS SECTIONS  
FABYAN PARKWAY**

SCALE: 1"=10'    SHEET 10 OF 44 SHEETS    STA. 61+50.00 TO STA. 62+00.00

F.A.P. RTE. 363/360	SECTION 11-00201-04-CH	COUNTY KANE	TOTAL SHEETS 410	SHEET NO. 341
			CONTRACT NO. 61E97	
ILLINOIS FED. AID PROJECT				



STAGE 3	QTY	UNITS
EARTH EXCAVATION	0.0	SQ FT
EMBANKMENT	13.1	SQ FT
UNSUITABLE MATERIAL	0.0	SQ FT
TOPSOIL EXCAVATION	0.0	SQ FT
TOPSOIL PLACEMENT	27.9	SQ FT

STAGE 2	QTY	UNITS
EARTH EXCAVATION	4.6	SQ FT
EMBANKMENT	30.9	SQ FT
UNSUITABLE MATERIAL	0.0	SQ FT
TOPSOIL EXCAVATION	0.0	SQ FT
TOPSOIL PLACEMENT	13.4	SQ FT

STAGE 3	QTY	UNITS
EARTH EXCAVATION	0.0	SQ FT
EMBANKMENT	13.4	SQ FT
UNSUITABLE MATERIAL	0.0	SQ FT
TOPSOIL EXCAVATION	0.0	SQ FT
TOPSOIL PLACEMENT	25.9	SQ FT

STAGE 2	QTY	UNITS
EARTH EXCAVATION	9.3	SQ FT
EMBANKMENT	27.1	SQ FT
UNSUITABLE MATERIAL	0.0	SQ FT
TOPSOIL EXCAVATION	0.0	SQ FT
TOPSOIL PLACEMENT	13.4	SQ FT

FILE NAME = aht-xash\_L\_Fabjan.dgn



USER NAME = TEG  
 DESIGNED - VJM  
 DRAWN - JBH  
 CHECKED - BLP  
 DATE - 11/6/2018

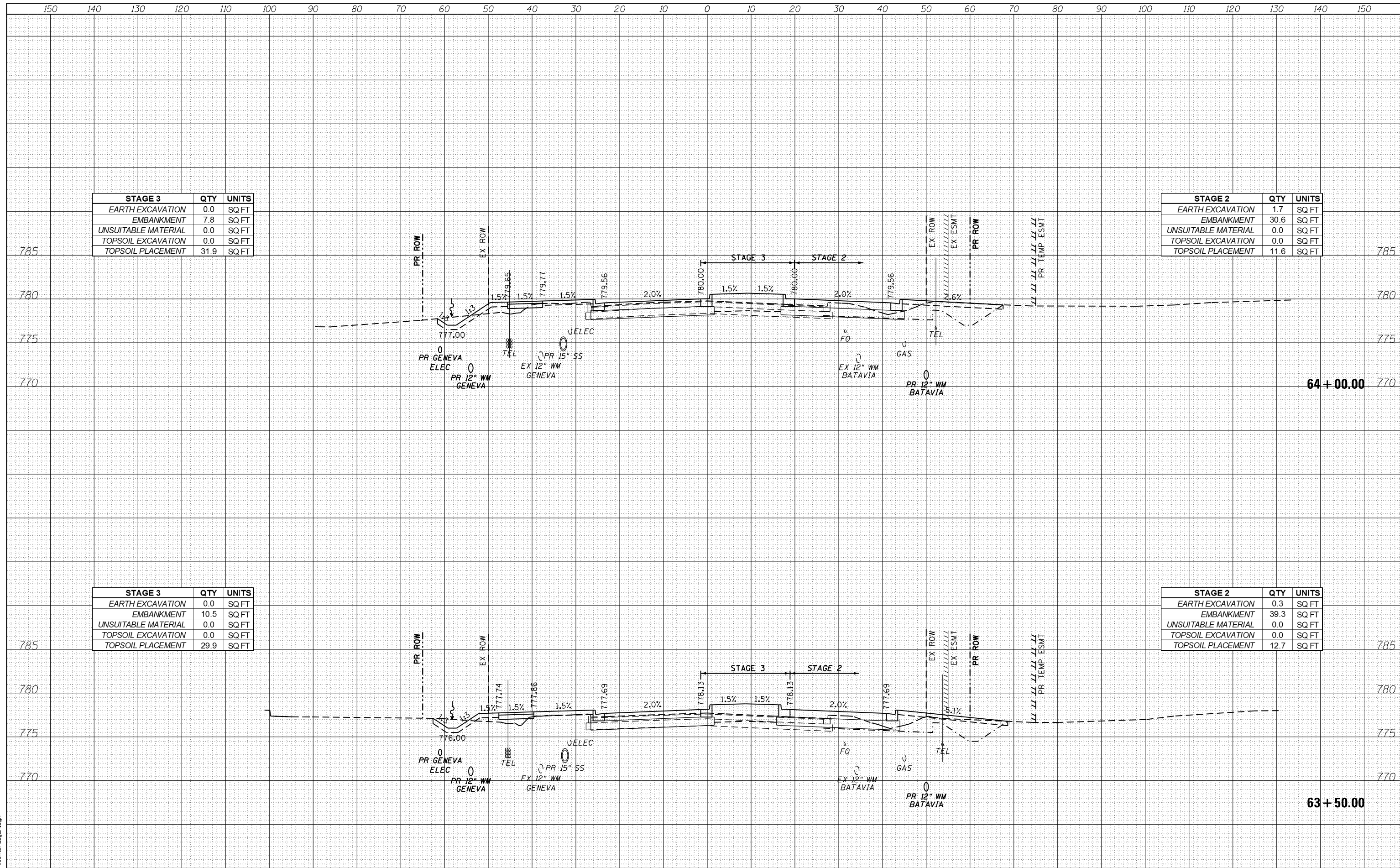
REVISED -  
 REVISED -  
 REVISED -  
 REVISED -

STATE OF ILLINOIS  
 DEPARTMENT OF TRANSPORTATION

CROSS SECTIONS  
 FABYAN PARKWAY  
 SCALE: 1"=10'  
 SHEET 11 OF 44 SHEETS  
 STA. 62+50.00 TO STA. 63+00.00

F.A.P. RTE.	SECTION	COUNTY	TOTAL SHEETS	SHEET NO.
363/360	11-00201-04-CH	KANE	410	342

CONTRACT NO. 61E97  
 ILLINOIS FED. AID PROJECT



STAGE 3	QTY	UNITS
EARTH EXCAVATION	0.0	SQ FT
EMBANKMENT	7.8	SQ FT
UNSUITABLE MATERIAL	0.0	SQ FT
TOPSOIL EXCAVATION	0.0	SQ FT
TOPSOIL PLACEMENT	31.9	SQ FT

STAGE 2	QTY	UNITS
EARTH EXCAVATION	1.7	SQ FT
EMBANKMENT	30.6	SQ FT
UNSUITABLE MATERIAL	0.0	SQ FT
TOPSOIL EXCAVATION	0.0	SQ FT
TOPSOIL PLACEMENT	11.6	SQ FT

STAGE 3	QTY	UNITS
EARTH EXCAVATION	0.0	SQ FT
EMBANKMENT	10.5	SQ FT
UNSUITABLE MATERIAL	0.0	SQ FT
TOPSOIL EXCAVATION	0.0	SQ FT
TOPSOIL PLACEMENT	29.9	SQ FT

STAGE 2	QTY	UNITS
EARTH EXCAVATION	0.3	SQ FT
EMBANKMENT	39.3	SQ FT
UNSUITABLE MATERIAL	0.0	SQ FT
TOPSOIL EXCAVATION	0.0	SQ FT
TOPSOIL PLACEMENT	12.7	SQ FT

FILE NAME = aht-xash\_L\_Fabjan.dgn



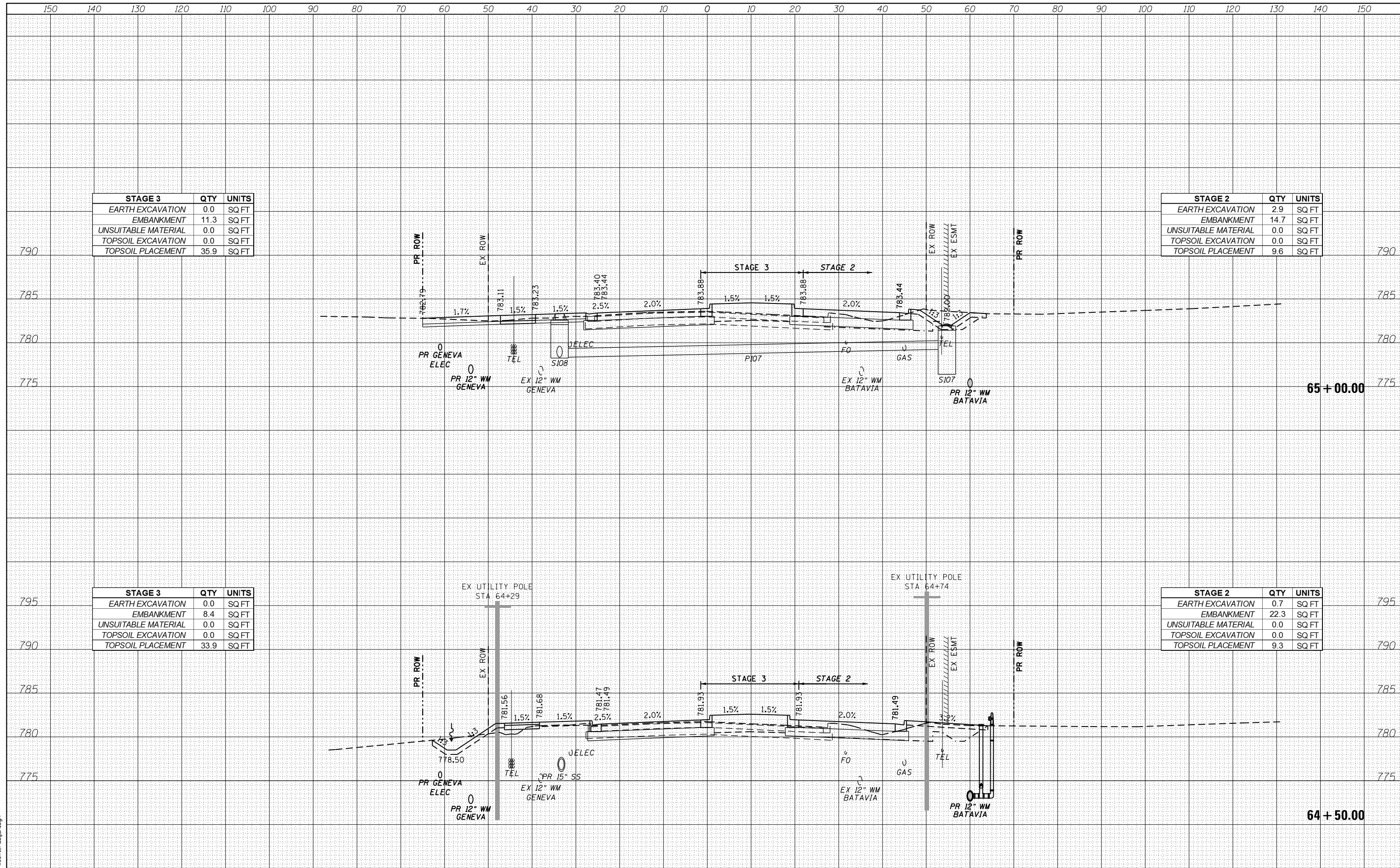
USER NAME = TEG	DESIGNED - VJM	REVISED -
	DRAWN - JBH	REVISED -
PLOT SCALE = 20.0000' / in.	CHECKED - BLP	REVISED -
PLOT DATE = 11/6/2018	DATE - 11/6/2018	REVISED -

**STATE OF ILLINOIS  
DEPARTMENT OF TRANSPORTATION**

**CROSS SECTIONS  
FABYAN PARKWAY**

SCALE: 1"=10'    SHEET 12 OF 44 SHEETS    STA. 63+50.00 TO STA. 64+00.00

F.A.P. RTE. 363/360	SECTION 11-00201-04-CH	COUNTY KANE	TOTAL SHEETS 410	SHEET NO. 343
			CONTRACT NO. 61E97	
ILLINOIS FED. AID PROJECT				



STAGE 3	QTY	UNITS
EARTH EXCAVATION	0.0	SQ FT
EMBANKMENT	11.3	SQ FT
UNSUITABLE MATERIAL	0.0	SQ FT
TOPSOIL EXCAVATION	0.0	SQ FT
TOPSOIL PLACEMENT	35.9	SQ FT

STAGE 2	QTY	UNITS
EARTH EXCAVATION	2.9	SQ FT
EMBANKMENT	14.7	SQ FT
UNSUITABLE MATERIAL	0.0	SQ FT
TOPSOIL EXCAVATION	0.0	SQ FT
TOPSOIL PLACEMENT	9.6	SQ FT

STAGE 3	QTY	UNITS
EARTH EXCAVATION	0.0	SQ FT
EMBANKMENT	8.4	SQ FT
UNSUITABLE MATERIAL	0.0	SQ FT
TOPSOIL EXCAVATION	0.0	SQ FT
TOPSOIL PLACEMENT	33.9	SQ FT

STAGE 2	QTY	UNITS
EARTH EXCAVATION	0.7	SQ FT
EMBANKMENT	22.3	SQ FT
UNSUITABLE MATERIAL	0.0	SQ FT
TOPSOIL EXCAVATION	0.0	SQ FT
TOPSOIL PLACEMENT	9.3	SQ FT

FILE NAME = aht-xash\_L\_Fabjan.dgn



USER NAME = TEG	DESIGNED - VJM	REVISED -
PLOT SCALE = 20.0000' / in.	DRAWN - JBH	REVISED -
PLOT DATE = 11/6/2018	CHECKED - BLP	REVISED -
	DATE - 11/6/2018	REVISED -

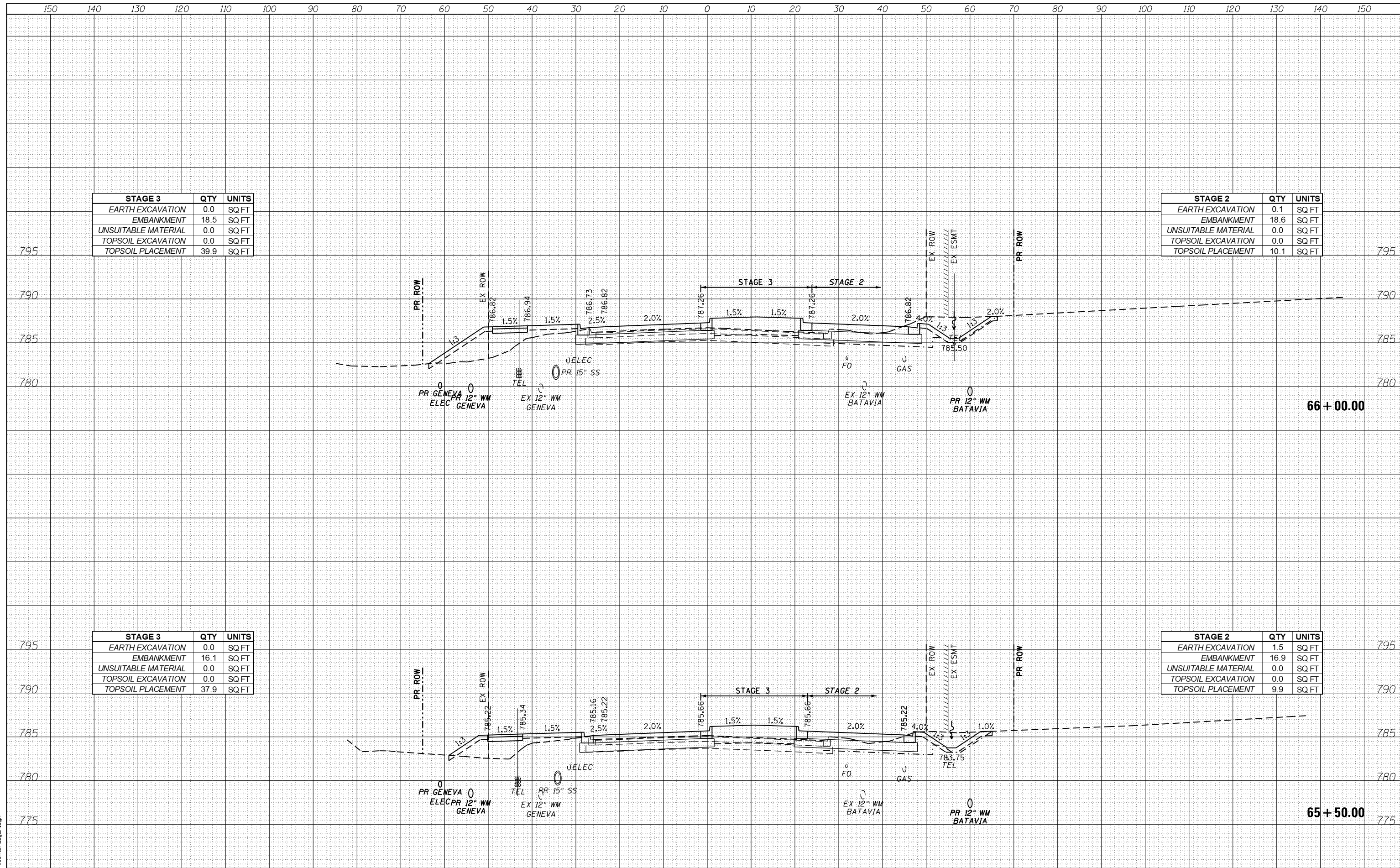
**STATE OF ILLINOIS  
DEPARTMENT OF TRANSPORTATION**

**CROSS SECTIONS  
FABYAN PARKWAY**

SCALE: 1"=10'    SHEET 13 OF 44 SHEETS    STA. 64+50.00 TO STA. 65+00.00

F.A.P. RTE. 363/360	SECTION 11-00201-04-CH	COUNTY KANE	TOTAL SHEETS 410	SHEET NO. 344
				CONTRACT NO. 61E97
ILLINOIS FED. AID PROJECT				





STAGE 3		
	QTY	UNITS
EARTH EXCAVATION	0.0	SQ FT
EMBANKMENT	18.5	SQ FT
UNSUITABLE MATERIAL	0.0	SQ FT
TOPSOIL EXCAVATION	0.0	SQ FT
TOPSOIL PLACEMENT	39.9	SQ FT

STAGE 2		
	QTY	UNITS
EARTH EXCAVATION	0.1	SQ FT
EMBANKMENT	18.6	SQ FT
UNSUITABLE MATERIAL	0.0	SQ FT
TOPSOIL EXCAVATION	0.0	SQ FT
TOPSOIL PLACEMENT	10.1	SQ FT

STAGE 3		
	QTY	UNITS
EARTH EXCAVATION	0.0	SQ FT
EMBANKMENT	16.1	SQ FT
UNSUITABLE MATERIAL	0.0	SQ FT
TOPSOIL EXCAVATION	0.0	SQ FT
TOPSOIL PLACEMENT	37.9	SQ FT

STAGE 2		
	QTY	UNITS
EARTH EXCAVATION	1.5	SQ FT
EMBANKMENT	16.9	SQ FT
UNSUITABLE MATERIAL	0.0	SQ FT
TOPSOIL EXCAVATION	0.0	SQ FT
TOPSOIL PLACEMENT	9.9	SQ FT

FILE NAME = aht-xash\_L\_Fabjan.dgn



USER NAME = TEG	DESIGNED - VJM	REVISED -
	DRAWN - JBH	REVISED -
PLOT SCALE = 20.0000' / in.	CHECKED - BLP	REVISED -
PLOT DATE = 11/6/2018	DATE - 11/6/2018	REVISED -

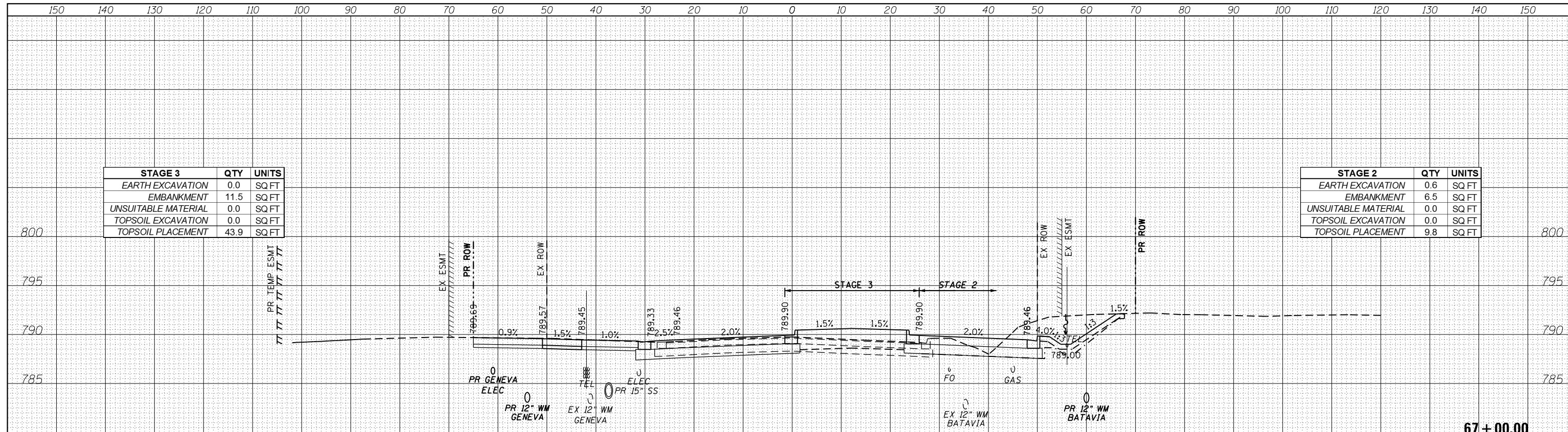
**STATE OF ILLINOIS  
DEPARTMENT OF TRANSPORTATION**

**CROSS SECTIONS  
FABYAN PARKWAY**

SCALE: 1"=10'    SHEET 14 OF 44 SHEETS    STA. 65+50.00 TO STA. 66+00.00

F.A.P. RTE.	SECTION	COUNTY	TOTAL SHEETS	SHEET NO.
363/360	11-00201-04-CH	KANE	410	345
				CONTRACT NO. 61E97

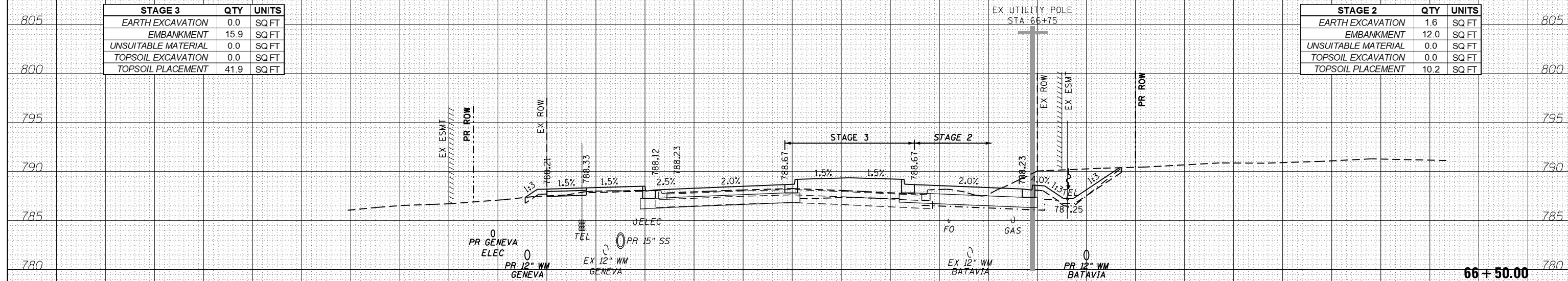
ILLINOIS FED. AID PROJECT



STAGE 3	QTY	UNITS
EARTH EXCAVATION	0.0	SQ FT
EMBANKMENT	11.5	SQ FT
UNSUITABLE MATERIAL	0.0	SQ FT
TOPSOIL EXCAVATION	0.0	SQ FT
TOPSOIL PLACEMENT	43.9	SQ FT

STAGE 2	QTY	UNITS
EARTH EXCAVATION	0.6	SQ FT
EMBANKMENT	6.5	SQ FT
UNSUITABLE MATERIAL	0.0	SQ FT
TOPSOIL EXCAVATION	0.0	SQ FT
TOPSOIL PLACEMENT	9.8	SQ FT

67 + 00.00




STAGE 3	QTY	UNITS
EARTH EXCAVATION	0.0	SQ FT
EMBANKMENT	15.9	SQ FT
UNSUITABLE MATERIAL	0.0	SQ FT
TOPSOIL EXCAVATION	0.0	SQ FT
TOPSOIL PLACEMENT	41.9	SQ FT

STAGE 2	QTY	UNITS
EARTH EXCAVATION	1.6	SQ FT
EMBANKMENT	12.0	SQ FT
UNSUITABLE MATERIAL	0.0	SQ FT
TOPSOIL EXCAVATION	0.0	SQ FT
TOPSOIL PLACEMENT	10.2	SQ FT

66 + 50.00

FILE NAME = aht-xash\_L\_Fabjan.dgn



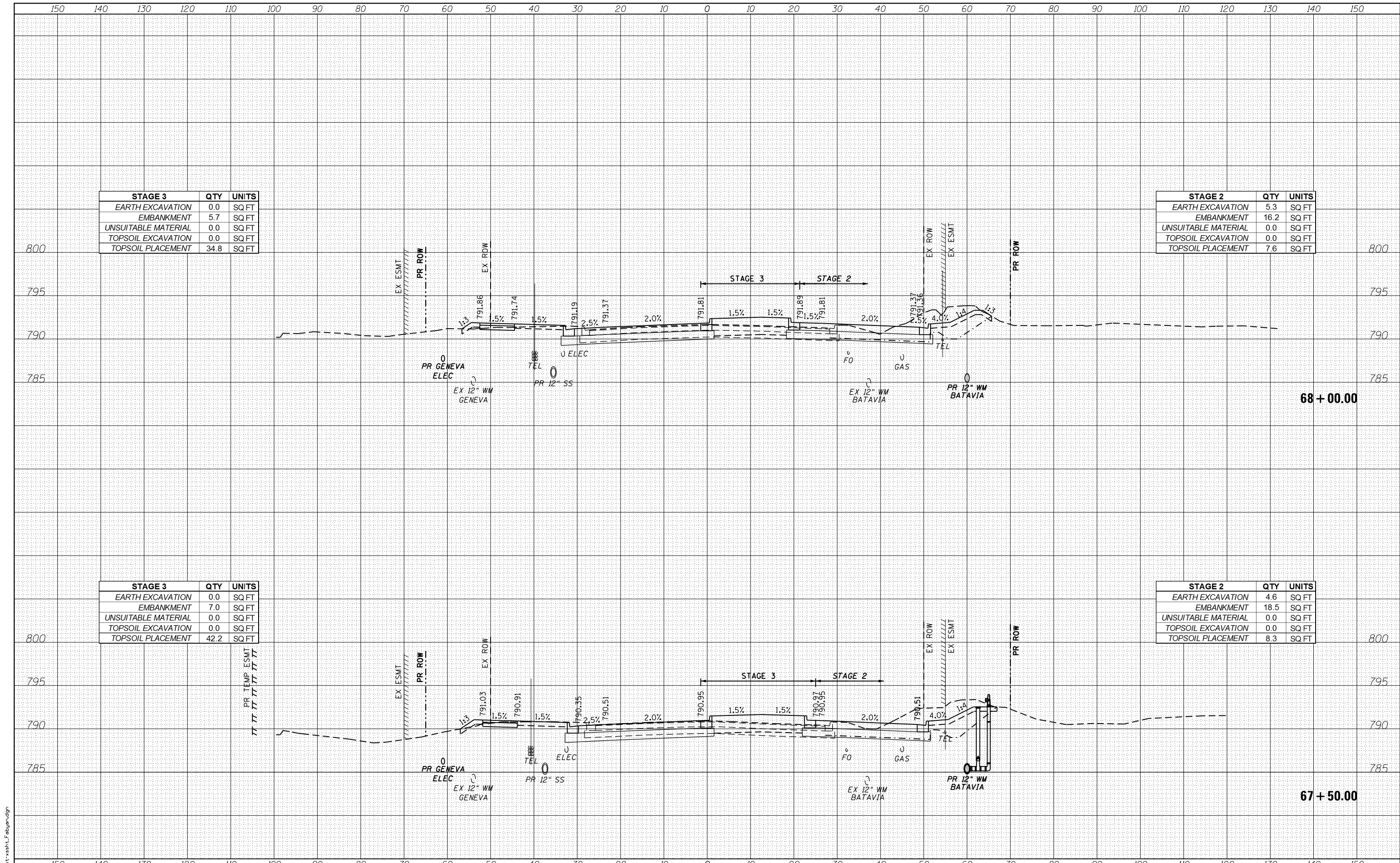
USER NAME = TEG	DESIGNED - VJM	REVISED -
	DRAWN - JBH	REVISED -
PLOT SCALE = 20.0000' / in.	CHECKED - BLP	REVISED -
PLOT DATE = 11/6/2018	DATE - 11/6/2018	REVISED -

**STATE OF ILLINOIS  
DEPARTMENT OF TRANSPORTATION**

**CROSS SECTIONS  
FABYAN PARKWAY**

SCALE: 1"=10'    SHEET 15 OF 44 SHEETS    STA. 66+50.00 TO STA. 67+00.00

F.A.P. RT. 363/360	SECTION 11-00201-04-CH	COUNTY KANE	TOTAL SHEETS 410	SHEET NO. 346
				CONTRACT NO. 61E97
ILLINOIS FED. AID PROJECT				



STAGE 3	QTY	UNITS
EARTH EXCAVATION	0.0	SQ FT
EMBANKMENT	5.7	SQ FT
UNSUITABLE MATERIAL	0.0	SQ FT
TOPSOIL EXCAVATION	0.0	SQ FT
TOPSOIL PLACEMENT	34.8	SQ FT

STAGE 2	QTY	UNITS
EARTH EXCAVATION	5.3	SQ FT
EMBANKMENT	16.2	SQ FT
UNSUITABLE MATERIAL	0.0	SQ FT
TOPSOIL EXCAVATION	0.0	SQ FT
TOPSOIL PLACEMENT	7.6	SQ FT

STAGE 3	QTY	UNITS
EARTH EXCAVATION	0.0	SQ FT
EMBANKMENT	7.0	SQ FT
UNSUITABLE MATERIAL	0.0	SQ FT
TOPSOIL EXCAVATION	0.0	SQ FT
TOPSOIL PLACEMENT	42.2	SQ FT

STAGE 2	QTY	UNITS
EARTH EXCAVATION	4.6	SQ FT
EMBANKMENT	18.5	SQ FT
UNSUITABLE MATERIAL	0.0	SQ FT
TOPSOIL EXCAVATION	0.0	SQ FT
TOPSOIL PLACEMENT	8.3	SQ FT

FILE NAME = sht-xssh\_L\_Fabjan.dgn



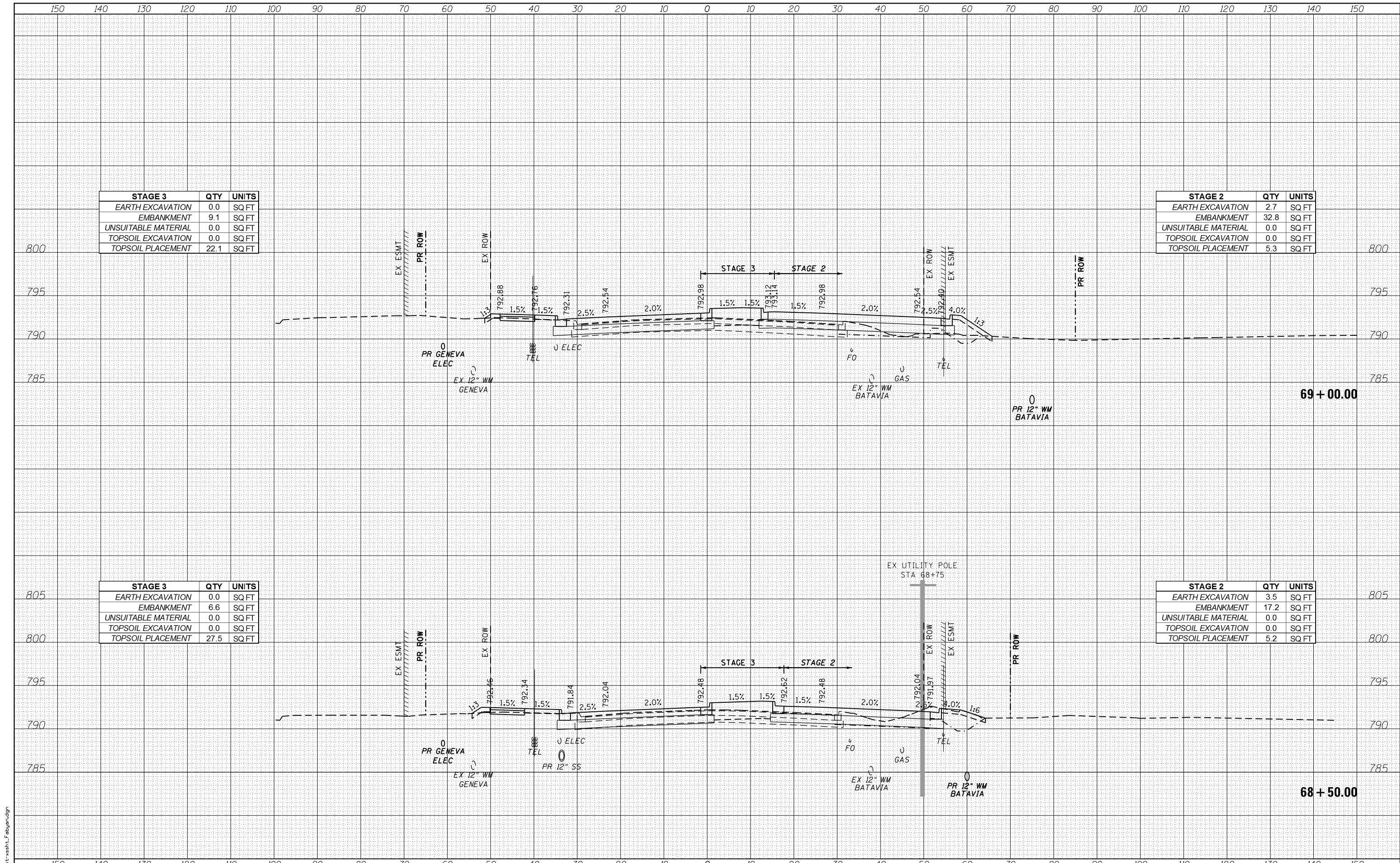
USER NAME = TEG	DESIGNED - VJM	REVISED -
	DRAWN - JBH	REVISED -
PLOT SCALE = 20.0000' / in.	CHECKED - BLP	REVISED -
PLOT DATE = 11/6/2018	DATE - 11/6/2018	REVISED -

**STATE OF ILLINOIS  
DEPARTMENT OF TRANSPORTATION**

**CROSS SECTIONS  
FABYAN PARKWAY**

SCALE: 1"=10'    SHEET 16 OF 44 SHEETS    STA. 67+50.00 TO STA. 68+00.00

F.A.P. RTE. 363/360	SECTION 11-00201-04-CH	COUNTY KANE	TOTAL SHEETS 410	SHEET NO. 347
			CONTRACT NO. 61E97	
ILLINOIS FED. AID PROJECT				



STAGE 3	QTY	UNITS
EARTH EXCAVATION	0.0	SQ FT
EMBANKMENT	9.1	SQ FT
UNSUITABLE MATERIAL	0.0	SQ FT
TOPSOIL EXCAVATION	0.0	SQ FT
TOPSOIL PLACEMENT	22.1	SQ FT

STAGE 2	QTY	UNITS
EARTH EXCAVATION	2.7	SQ FT
EMBANKMENT	32.8	SQ FT
UNSUITABLE MATERIAL	0.0	SQ FT
TOPSOIL EXCAVATION	0.0	SQ FT
TOPSOIL PLACEMENT	5.3	SQ FT

STAGE 3	QTY	UNITS
EARTH EXCAVATION	0.0	SQ FT
EMBANKMENT	6.6	SQ FT
UNSUITABLE MATERIAL	0.0	SQ FT
TOPSOIL EXCAVATION	0.0	SQ FT
TOPSOIL PLACEMENT	27.5	SQ FT

STAGE 2	QTY	UNITS
EARTH EXCAVATION	3.5	SQ FT
EMBANKMENT	17.2	SQ FT
UNSUITABLE MATERIAL	0.0	SQ FT
TOPSOIL EXCAVATION	0.0	SQ FT
TOPSOIL PLACEMENT	5.2	SQ FT

FILE NAME = aht-xash\_L\_Fabjan.dgn



USER NAME - TEG	DESIGNED - VJM	REVISED -
	DRAWN - JBH	REVISED -
PLOT SCALE = 20.0000' / in.	CHECKED - BLP	REVISED -
PLOT DATE = 11/6/2018	DATE - 11/6/2018	REVISED -


STATE OF ILLINOIS  
DEPARTMENT OF TRANSPORTATION

CROSS SECTIONS  
FABYAN PARKWAY

SCALE: 1"=10' SHEET 17 OF 44 SHEETS STA. 68+50.00 TO STA. 69+00.00

F.A.P. RTE. 363/360	SECTION 11-00201-04-CH	COUNTY KANE	TOTAL SHEETS 410	SHEET NO. 348
			CONTRACT NO. 61E97	
ILLINOIS FED. AID PROJECT				





STAGE 3	QTY	UNITS
EARTH EXCAVATION	0.0	SQ FT
EMBANKMENT	8.8	SQ FT
UNSUITABLE MATERIAL	0.0	SQ FT
TOPSOIL EXCAVATION	0.0	SQ FT
TOPSOIL PLACEMENT	0.0	SQ FT

STAGE 2	QTY	UNITS
EARTH EXCAVATION	8.9	SQ FT
EMBANKMENT	34.2	SQ FT
UNSUITABLE MATERIAL	0.0	SQ FT
TOPSOIL EXCAVATION	0.0	SQ FT
TOPSOIL PLACEMENT	9.0	SQ FT

STAGE 3	QTY	UNITS
EARTH EXCAVATION	0.0	SQ FT
EMBANKMENT	10.1	SQ FT
UNSUITABLE MATERIAL	0.0	SQ FT
TOPSOIL EXCAVATION	0.0	SQ FT
TOPSOIL PLACEMENT	14.8	SQ FT

STAGE 2	QTY	UNITS
EARTH EXCAVATION	6.7	SQ FT
EMBANKMENT	34.2	SQ FT
UNSUITABLE MATERIAL	0.0	SQ FT
TOPSOIL EXCAVATION	0.0	SQ FT
TOPSOIL PLACEMENT	7.9	SQ FT

FILE NAME = aht-xash\_L\_Fabjan.dgn



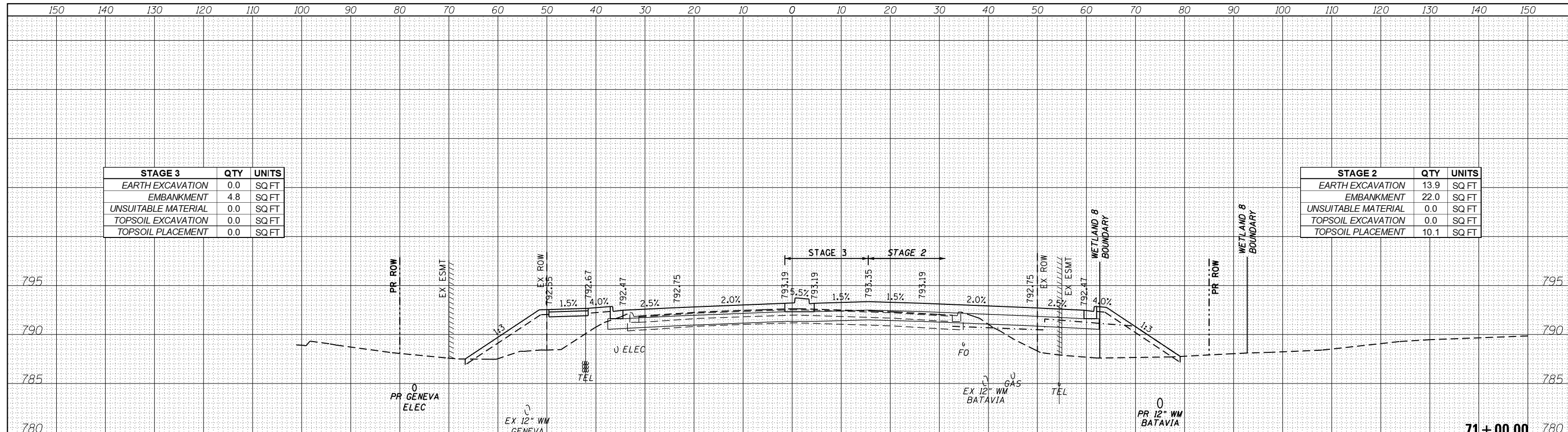
USER NAME = TEG	DESIGNED - VJM	REVISED -
	DRAWN - JBH	REVISED -
PLOT SCALE = 20.0000' / in.	CHECKED - BLP	REVISED -
PLOT DATE = 11/6/2018	DATE - 11/6/2018	REVISED -

STATE OF ILLINOIS  
DEPARTMENT OF TRANSPORTATION

CROSS SECTIONS  
FABYAN PARKWAY

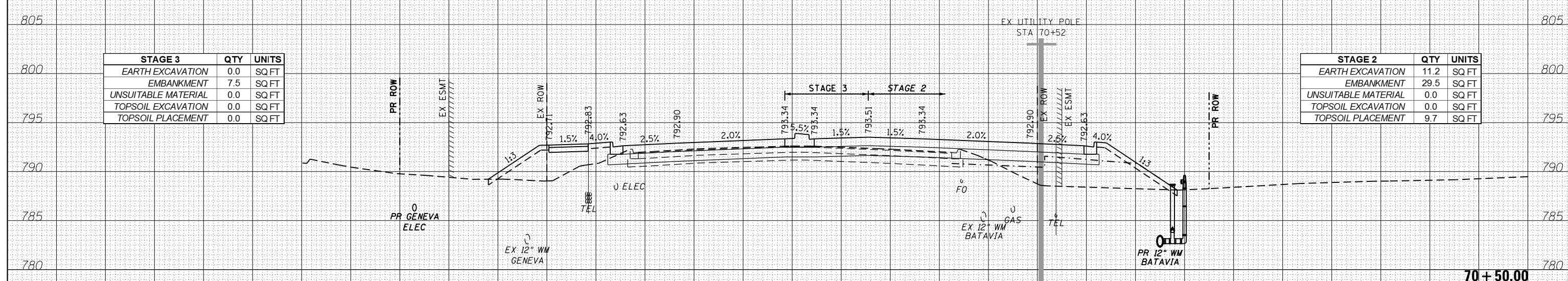
SCALE: 1"=10' SHEET 18 OF 44 SHEETS STA. 69+50.00 TO STA. 70+00.00

F.A.P. RTE. 363/360	SECTION 11-00201-04-CH	COUNTY KANE	TOTAL SHEETS 410	SHEET NO. 349
			CONTRACT NO. 61E97	
ILLINOIS FED. AID PROJECT				



STAGE 3	QTY	UNITS
EARTH EXCAVATION	0.0	SQ FT
EMBANKMENT	4.8	SQ FT
UNSUITABLE MATERIAL	0.0	SQ FT
TOPSOIL EXCAVATION	0.0	SQ FT
TOPSOIL PLACEMENT	0.0	SQ FT


STAGE 2	QTY	UNITS
EARTH EXCAVATION	13.9	SQ FT
EMBANKMENT	22.0	SQ FT
UNSUITABLE MATERIAL	0.0	SQ FT
TOPSOIL EXCAVATION	0.0	SQ FT
TOPSOIL PLACEMENT	10.1	SQ FT



STAGE 3	QTY	UNITS
EARTH EXCAVATION	0.0	SQ FT
EMBANKMENT	7.5	SQ FT
UNSUITABLE MATERIAL	0.0	SQ FT
TOPSOIL EXCAVATION	0.0	SQ FT
TOPSOIL PLACEMENT	0.0	SQ FT

STAGE 2	QTY	UNITS
EARTH EXCAVATION	11.2	SQ FT
EMBANKMENT	29.5	SQ FT
UNSUITABLE MATERIAL	0.0	SQ FT
TOPSOIL EXCAVATION	0.0	SQ FT
TOPSOIL PLACEMENT	9.7	SQ FT

FILE NAME = sht-xsh-fabjan.dgn



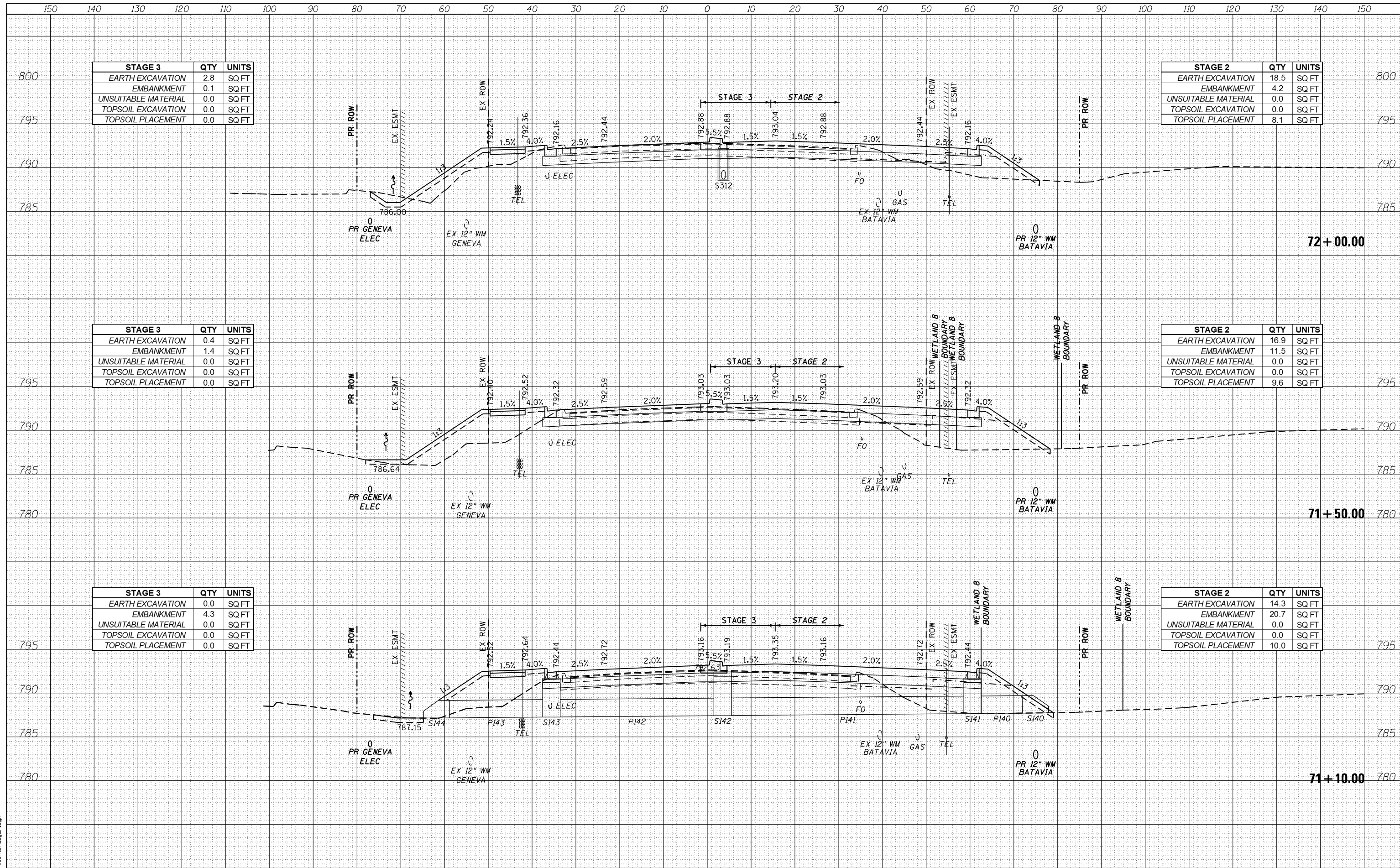
USER NAME - TEG	DESIGNED - VJM	REVISED -
	DRAWN - JBH	REVISED -
PLOT SCALE = 20.0000' / in.	CHECKED - BLP	REVISED -
PLOT DATE = 11/6/2018	DATE - 11/6/2018	REVISED -

**STATE OF ILLINOIS  
DEPARTMENT OF TRANSPORTATION**


**CROSS SECTIONS  
FABYAN PARKWAY**

SCALE: 1"=10' SHEET 19 OF 44 SHEETS STA. 70+50.00 TO STA. 71+00.00

F.A.P. RTE. 363/360	SECTION 11-00201-04-CH	COUNTY KANE	TOTAL SHEETS 410	SHEET NO. 350
			CONTRACT NO. 61E97	
ILLINOIS FED. AID PROJECT				



FILE NAME = aht-xash\_L\_Fabjan.dgn



USER NAME = TEG  
 DESIGNED - VJM  
 DRAWN - JBH  
 CHECKED - BLP  
 DATE - 11/6/2018

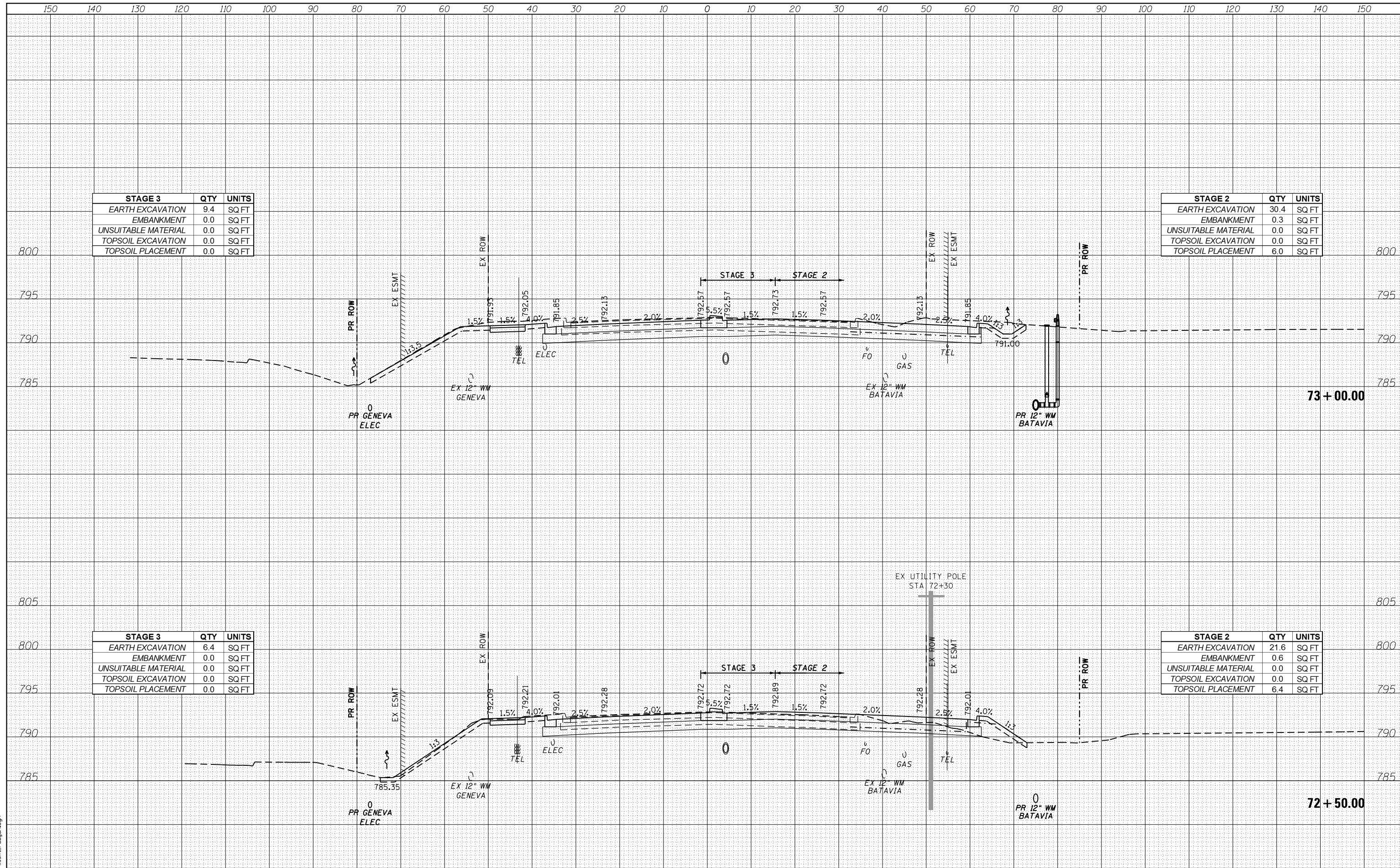
REVISIONS:  
 REVISION 1 -  
 REVISION 2 -  
 REVISION 3 -  
 REVISION 4 -

STATE OF ILLINOIS  
 DEPARTMENT OF TRANSPORTATION

CROSS SECTIONS  
 FABYAN PARKWAY  
 SCALE: 1"=10'  
 SHEET 20 OF 44 SHEETS  
 STA. 71+10.00 TO STA. 71+50.00

F.A.P. RTE.	SECTION	COUNTY	TOTAL SHEETS	SHEET NO.
363/360	11-00201-04-CH	KANE	410	351

CONTRACT NO. 61E97  
 ILLINOIS FED. AID PROJECT



STAGE 3	QTY	UNITS
EARTH EXCAVATION	9.4	SQ FT
EMBANKMENT	0.0	SQ FT
UNSUITABLE MATERIAL	0.0	SQ FT
TOPSOIL EXCAVATION	0.0	SQ FT
TOPSOIL PLACEMENT	0.0	SQ FT

STAGE 2	QTY	UNITS
EARTH EXCAVATION	30.4	SQ FT
EMBANKMENT	0.3	SQ FT
UNSUITABLE MATERIAL	0.0	SQ FT
TOPSOIL EXCAVATION	0.0	SQ FT
TOPSOIL PLACEMENT	6.0	SQ FT

STAGE 3	QTY	UNITS
EARTH EXCAVATION	6.4	SQ FT
EMBANKMENT	0.0	SQ FT
UNSUITABLE MATERIAL	0.0	SQ FT
TOPSOIL EXCAVATION	0.0	SQ FT
TOPSOIL PLACEMENT	0.0	SQ FT

STAGE 2	QTY	UNITS
EARTH EXCAVATION	21.6	SQ FT
EMBANKMENT	0.6	SQ FT
UNSUITABLE MATERIAL	0.0	SQ FT
TOPSOIL EXCAVATION	0.0	SQ FT
TOPSOIL PLACEMENT	6.4	SQ FT

FILE NAME = aht-xash\_L\_Fabjan.dgn



USER NAME = TEG	DESIGNED - VJM	REVISED -
	DRAWN - JBH	REVISED -
PLOT SCALE = 20.0000' / in.	CHECKED - BLP	REVISED -
PLOT DATE = 11/6/2018	DATE - 11/6/2018	REVISED -

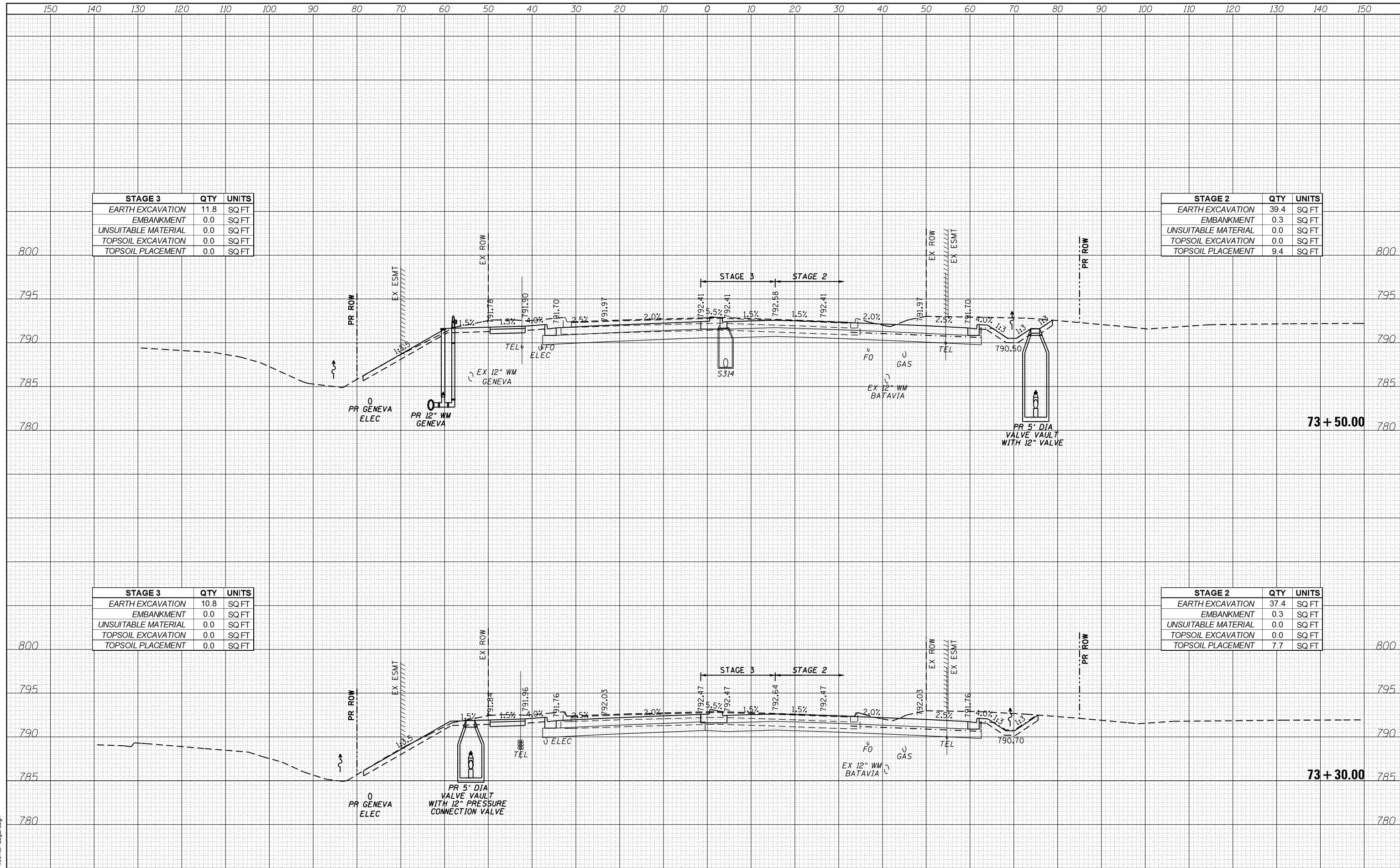
**STATE OF ILLINOIS  
DEPARTMENT OF TRANSPORTATION**

**CROSS SECTIONS  
FABYAN PARKWAY**

SCALE: 1"=10'    SHEET 21 OF 44 SHEETS    STA. 72+00.00 TO STA. 72+50.00

F.A.P. RTE. 363/360	SECTION 11-00201-04-CH	COUNTY KANE	TOTAL SHEETS 410	SHEET NO. 352
			CONTRACT NO. 61E97	
ILLINOIS FED. AID PROJECT				





STAGE 3		
QTY	UNITS	
11.8	SQ FT	EARTH EXCAVATION
0.0	SQ FT	EMBANKMENT
0.0	SQ FT	UNSUITABLE MATERIAL
0.0	SQ FT	TOPSOIL EXCAVATION
0.0	SQ FT	TOPSOIL PLACEMENT

STAGE 2		
QTY	UNITS	
39.4	SQ FT	EARTH EXCAVATION
0.3	SQ FT	EMBANKMENT
0.0	SQ FT	UNSUITABLE MATERIAL
0.0	SQ FT	TOPSOIL EXCAVATION
9.4	SQ FT	TOPSOIL PLACEMENT

STAGE 3		
QTY	UNITS	
10.8	SQ FT	EARTH EXCAVATION
0.0	SQ FT	EMBANKMENT
0.0	SQ FT	UNSUITABLE MATERIAL
0.0	SQ FT	TOPSOIL EXCAVATION
0.0	SQ FT	TOPSOIL PLACEMENT

STAGE 2		
QTY	UNITS	
37.4	SQ FT	EARTH EXCAVATION
0.3	SQ FT	EMBANKMENT
0.0	SQ FT	UNSUITABLE MATERIAL
0.0	SQ FT	TOPSOIL EXCAVATION
7.7	SQ FT	TOPSOIL PLACEMENT

FILE NAME = aht-xash\_L\_Fabjan.dgn



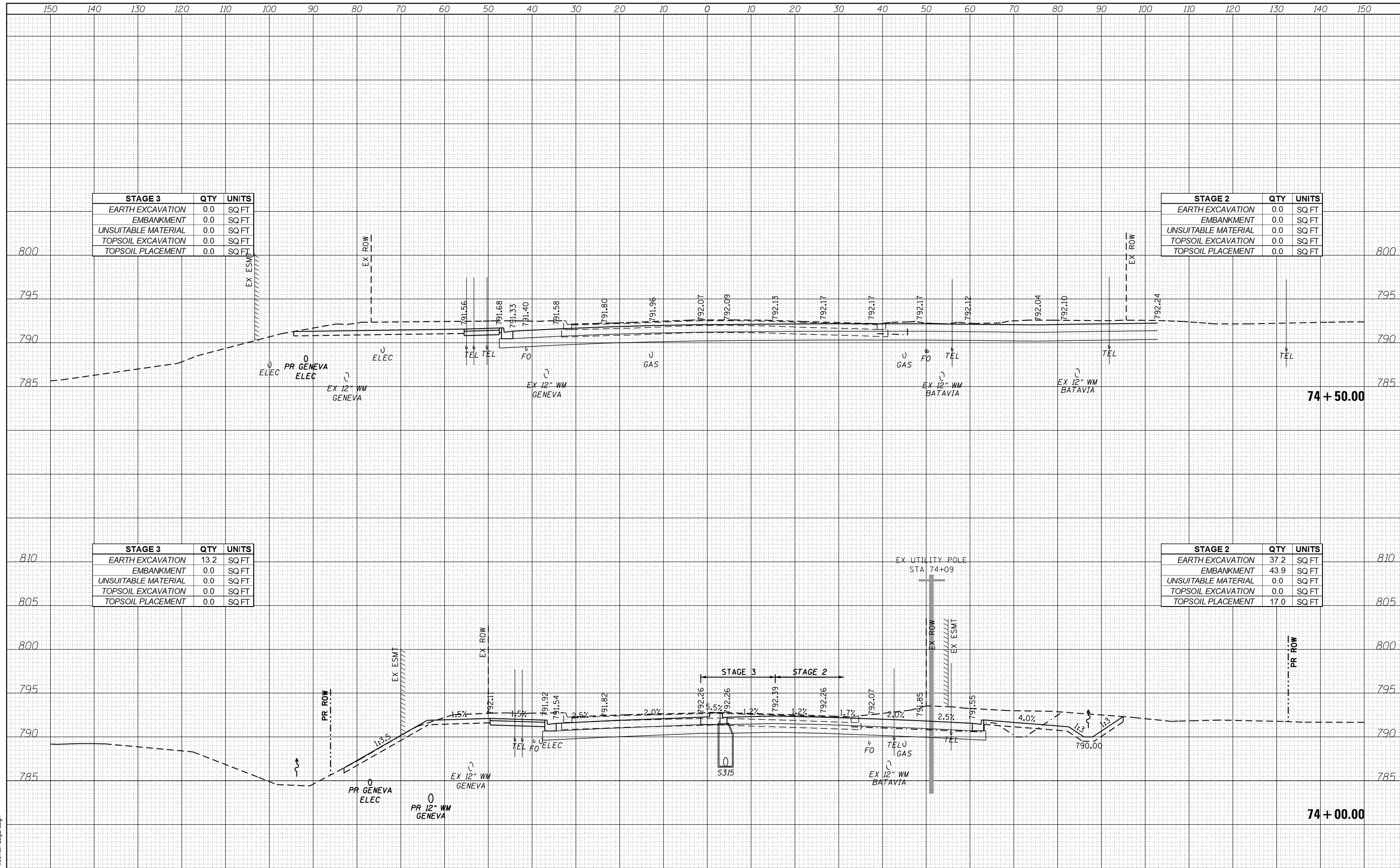
USER NAME = TEG	DESIGNED - VJM	REVISED -
PLOT SCALE = 20.0000' / in.	DRAWN - JBH	REVISED -
PLOT DATE = 11/6/2018	CHECKED - BLP	REVISED -
	DATE - 11/6/2018	REVISED -

**STATE OF ILLINOIS  
DEPARTMENT OF TRANSPORTATION**

**CROSS SECTIONS  
FABYAN PARKWAY**

SCALE: 1"=10'    SHEET 22 OF 44 SHEETS    STA. 73+00.00 TO STA. 73+30.00

F.A.P. RTE. 363/360	SECTION 11-00201-04-CH	COUNTY KANE	TOTAL SHEETS 410	SHEET NO. 353
			CONTRACT NO. 61E97	
ILLINOIS FED. AID PROJECT				



STAGE 3	QTY	UNITS
EARTH EXCAVATION	0.0	SQ FT
EMBANKMENT	0.0	SQ FT
UNSUITABLE MATERIAL	0.0	SQ FT
TOPSOIL EXCAVATION	0.0	SQ FT
TOPSOIL PLACEMENT	0.0	SQ FT

STAGE 2	QTY	UNITS
EARTH EXCAVATION	0.0	SQ FT
EMBANKMENT	0.0	SQ FT
UNSUITABLE MATERIAL	0.0	SQ FT
TOPSOIL EXCAVATION	0.0	SQ FT
TOPSOIL PLACEMENT	0.0	SQ FT

STAGE 3	QTY	UNITS
EARTH EXCAVATION	13.2	SQ FT
EMBANKMENT	0.0	SQ FT
UNSUITABLE MATERIAL	0.0	SQ FT
TOPSOIL EXCAVATION	0.0	SQ FT
TOPSOIL PLACEMENT	0.0	SQ FT

STAGE 2	QTY	UNITS
EARTH EXCAVATION	37.2	SQ FT
EMBANKMENT	43.9	SQ FT
UNSUITABLE MATERIAL	0.0	SQ FT
TOPSOIL EXCAVATION	0.0	SQ FT
TOPSOIL PLACEMENT	17.0	SQ FT



USER NAME - TEG  
 DESIGNED - VJM  
 DRAWN - JBH  
 CHECKED - BLP  
 DATE - 11/6/2018


REVISIONS  
 REVISION NO. | DATE | BY | DESCRIPTION  
 1 | 11/6/2018 | VJM | INITIAL DESIGN  
 2 | 11/6/2018 | JBH | REVISED  
 3 | 11/6/2018 | BLP | REVISED

STATE OF ILLINOIS  
 DEPARTMENT OF TRANSPORTATION

CROSS SECTIONS  
 FABYAN PARKWAY  
 SCALE: 1"=10'  
 SHEET 23 OF 44 SHEETS  
 STA. 73+50.00 TO STA. 74+00.00

F.A.P. RTE.	SECTION	COUNTY	TOTAL SHEETS	SHEET NO.
363/360	11-00201-04-CH	KANE	410	354

CONTRACT NO. 61E97  
 ILLINOIS FED. AID PROJECT



STAGE 3	QTY	UNITS
EARTH EXCAVATION	0.0	SQ FT
EMBANKMENT	0.0	SQ FT
UNSUITABLE MATERIAL	0.0	SQ FT
TOPSOIL EXCAVATION	0.0	SQ FT
TOPSOIL PLACEMENT	0.0	SQ FT

STAGE 2	QTY	UNITS
EARTH EXCAVATION	0.0	SQ FT
EMBANKMENT	0.0	SQ FT
UNSUITABLE MATERIAL	0.0	SQ FT
TOPSOIL EXCAVATION	0.0	SQ FT
TOPSOIL PLACEMENT	0.0	SQ FT

STAGE 3	QTY	UNITS
EARTH EXCAVATION	0.0	SQ FT
EMBANKMENT	0.0	SQ FT
UNSUITABLE MATERIAL	0.0	SQ FT
TOPSOIL EXCAVATION	0.0	SQ FT
TOPSOIL PLACEMENT	0.0	SQ FT

STAGE 2	QTY	UNITS
EARTH EXCAVATION	0.0	SQ FT
EMBANKMENT	0.0	SQ FT
UNSUITABLE MATERIAL	0.0	SQ FT
TOPSOIL EXCAVATION	0.0	SQ FT
TOPSOIL PLACEMENT	0.0	SQ FT

FILE NAME = sht-xssh\_L\_Fabjan.dgn



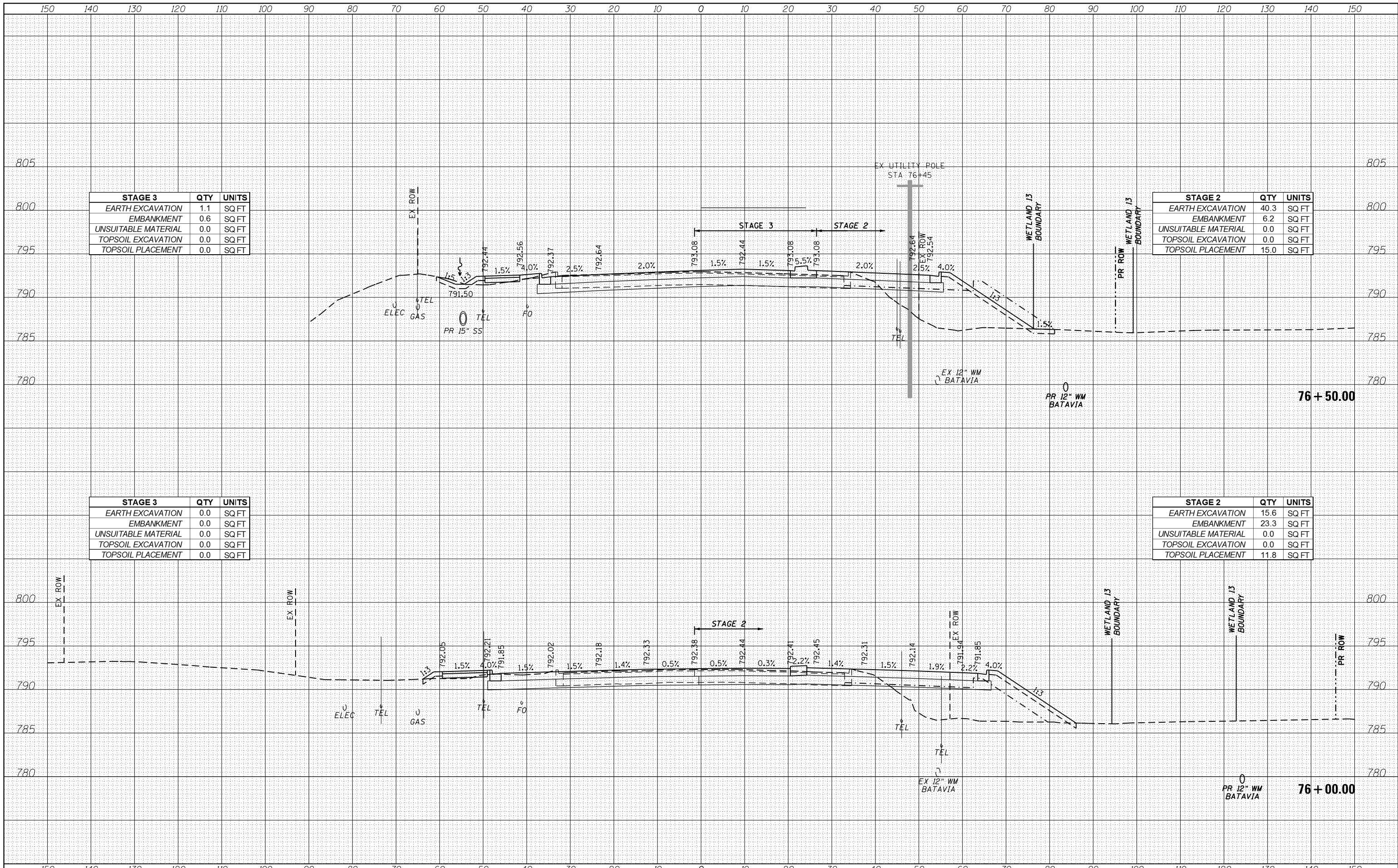
USER NAME - TEG	DESIGNED - VJM	REVISED -
	DRAWN - JBH	REVISED -
PLOT SCALE = 20.0000' / in.	CHECKED - BLP	REVISED -
PLOT DATE = 11/6/2018	DATE - 11/6/2018	REVISED -

**STATE OF ILLINOIS  
DEPARTMENT OF TRANSPORTATION**

**CROSS SECTIONS  
FABYAN PARKWAY**

SCALE: 1"=10'    SHEET 24 OF 44 SHEETS    STA. 74+50.00 TO STA. 75+00.00

F.A.P. RTE. 363/360	SECTION 11-00201-04-CH	COUNTY KANE	TOTAL SHEETS 410	SHEET NO. 355
			CONTRACT NO. 61E97	
ILLINOIS FED. AID PROJECT				



STAGE 3	QTY	UNITS
EARTH EXCAVATION	1.1	SQ FT
EMBANKMENT	0.6	SQ FT
UNSUITABLE MATERIAL	0.0	SQ FT
TOPSOIL EXCAVATION	0.0	SQ FT
TOPSOIL PLACEMENT	0.0	SQ FT

STAGE 2	QTY	UNITS
EARTH EXCAVATION	40.3	SQ FT
EMBANKMENT	6.2	SQ FT
UNSUITABLE MATERIAL	0.0	SQ FT
TOPSOIL EXCAVATION	0.0	SQ FT
TOPSOIL PLACEMENT	15.0	SQ FT

STAGE 3	QTY	UNITS
EARTH EXCAVATION	0.0	SQ FT
EMBANKMENT	0.0	SQ FT
UNSUITABLE MATERIAL	0.0	SQ FT
TOPSOIL EXCAVATION	0.0	SQ FT
TOPSOIL PLACEMENT	0.0	SQ FT

STAGE 2	QTY	UNITS
EARTH EXCAVATION	15.6	SQ FT
EMBANKMENT	23.3	SQ FT
UNSUITABLE MATERIAL	0.0	SQ FT
TOPSOIL EXCAVATION	0.0	SQ FT
TOPSOIL PLACEMENT	11.8	SQ FT

FILE NAME = sht-xsh-fabjan.dgn



USER NAME = TEG	DESIGNED - VJM	REVISED -
PLOT SCALE = 20.0000' / in.	DRAWN - JBH	REVISED -
PLOT DATE = 11/6/2018	CHECKED - BLP	REVISED -
	DATE - 11/6/2018	REVISED -

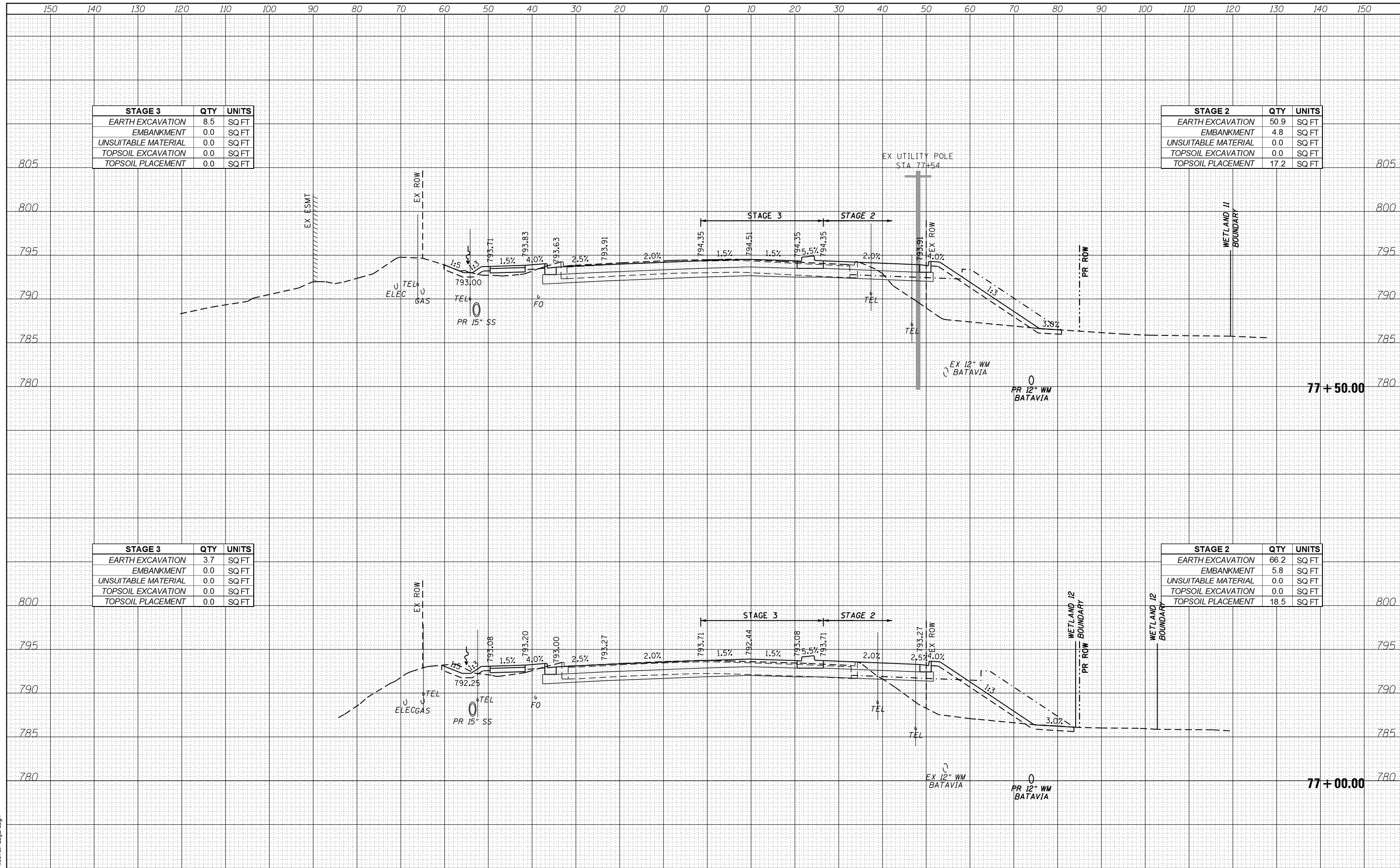
**STATE OF ILLINOIS  
DEPARTMENT OF TRANSPORTATION**

**CROSS SECTIONS  
FABYAN PARKWAY**

SCALE: 1"=10'    SHEET 25 OF 44 SHEETS    STA. 75+50.00 TO STA. 76+00.00

F.A.P. RTE. 363/360	SECTION 11-00201-04-CH	COUNTY KANE	TOTAL SHEETS 410	SHEET NO. 356
			CONTRACT NO. 61E97	
ILLINOIS FED. AID PROJECT				





STAGE 3	QTY	UNITS
EARTH EXCAVATION	8.5	SQ FT
EMBANKMENT	0.0	SQ FT
UNSUITABLE MATERIAL	0.0	SQ FT
TOPSOIL EXCAVATION	0.0	SQ FT
TOPSOIL PLACEMENT	0.0	SQ FT

STAGE 2	QTY	UNITS
EARTH EXCAVATION	50.9	SQ FT
EMBANKMENT	4.8	SQ FT
UNSUITABLE MATERIAL	0.0	SQ FT
TOPSOIL EXCAVATION	0.0	SQ FT
TOPSOIL PLACEMENT	17.2	SQ FT

STAGE 3	QTY	UNITS
EARTH EXCAVATION	3.7	SQ FT
EMBANKMENT	0.0	SQ FT
UNSUITABLE MATERIAL	0.0	SQ FT
TOPSOIL EXCAVATION	0.0	SQ FT
TOPSOIL PLACEMENT	0.0	SQ FT

STAGE 2	QTY	UNITS
EARTH EXCAVATION	66.2	SQ FT
EMBANKMENT	5.8	SQ FT
UNSUITABLE MATERIAL	0.0	SQ FT
TOPSOIL EXCAVATION	0.0	SQ FT
TOPSOIL PLACEMENT	18.5	SQ FT

FILE NAME = aht-xsh-L\_Fabjan.dgn



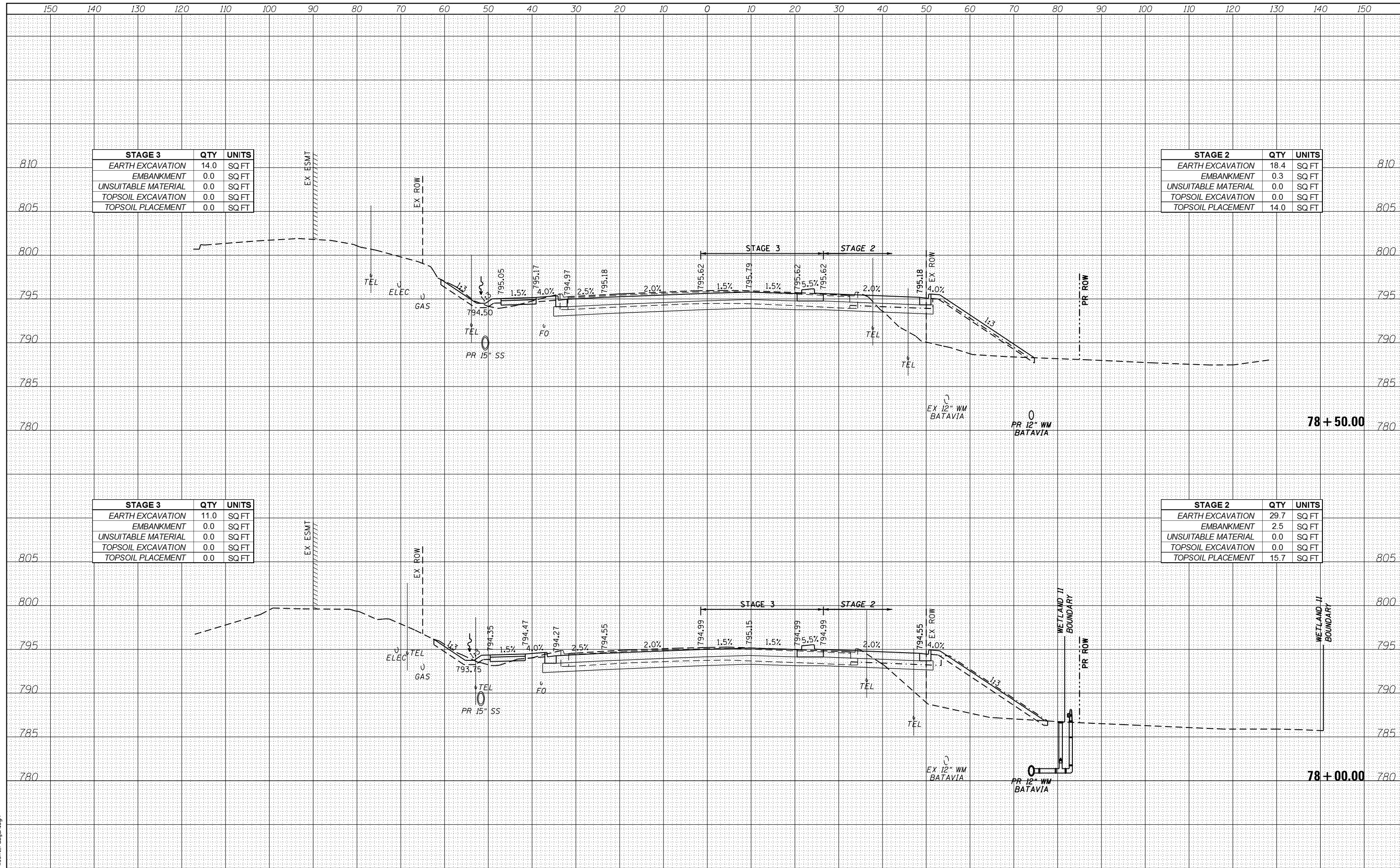
USER NAME - TEG	DESIGNED - VJM	REVISED -
PLOT SCALE = 20.0000' / in.	DRAWN - JBH	REVISED -
PLOT DATE = 11/6/2018	CHECKED - BLP	REVISED -
	DATE - 11/6/2018	REVISED -

**STATE OF ILLINOIS  
DEPARTMENT OF TRANSPORTATION**

**CROSS SECTIONS  
FABYAN PARKWAY**

SCALE: 1"=10'    SHEET 26 OF 44 SHEETS    STA. 76+50.00 TO STA. 77+00.00

F.A.P. RTE. 363/360	SECTION 11-00201-04-CH	COUNTY KANE	TOTAL SHEETS 410	SHEET NO. 357
				CONTRACT NO. 61E97
ILLINOIS FED. AID PROJECT				



STAGE 3	QTY	UNITS
EARTH EXCAVATION	14.0	SQ FT
EMBANKMENT	0.0	SQ FT
UNSUITABLE MATERIAL	0.0	SQ FT
TOPSOIL EXCAVATION	0.0	SQ FT
TOPSOIL PLACEMENT	0.0	SQ FT

STAGE 2	QTY	UNITS
EARTH EXCAVATION	18.4	SQ FT
EMBANKMENT	0.3	SQ FT
UNSUITABLE MATERIAL	0.0	SQ FT
TOPSOIL EXCAVATION	0.0	SQ FT
TOPSOIL PLACEMENT	14.0	SQ FT

STAGE 3	QTY	UNITS
EARTH EXCAVATION	11.0	SQ FT
EMBANKMENT	0.0	SQ FT
UNSUITABLE MATERIAL	0.0	SQ FT
TOPSOIL EXCAVATION	0.0	SQ FT
TOPSOIL PLACEMENT	0.0	SQ FT

STAGE 2	QTY	UNITS
EARTH EXCAVATION	29.7	SQ FT
EMBANKMENT	2.5	SQ FT
UNSUITABLE MATERIAL	0.0	SQ FT
TOPSOIL EXCAVATION	0.0	SQ FT
TOPSOIL PLACEMENT	15.7	SQ FT

FILE NAME = aht-xash\_L\_Fabjan.dgn



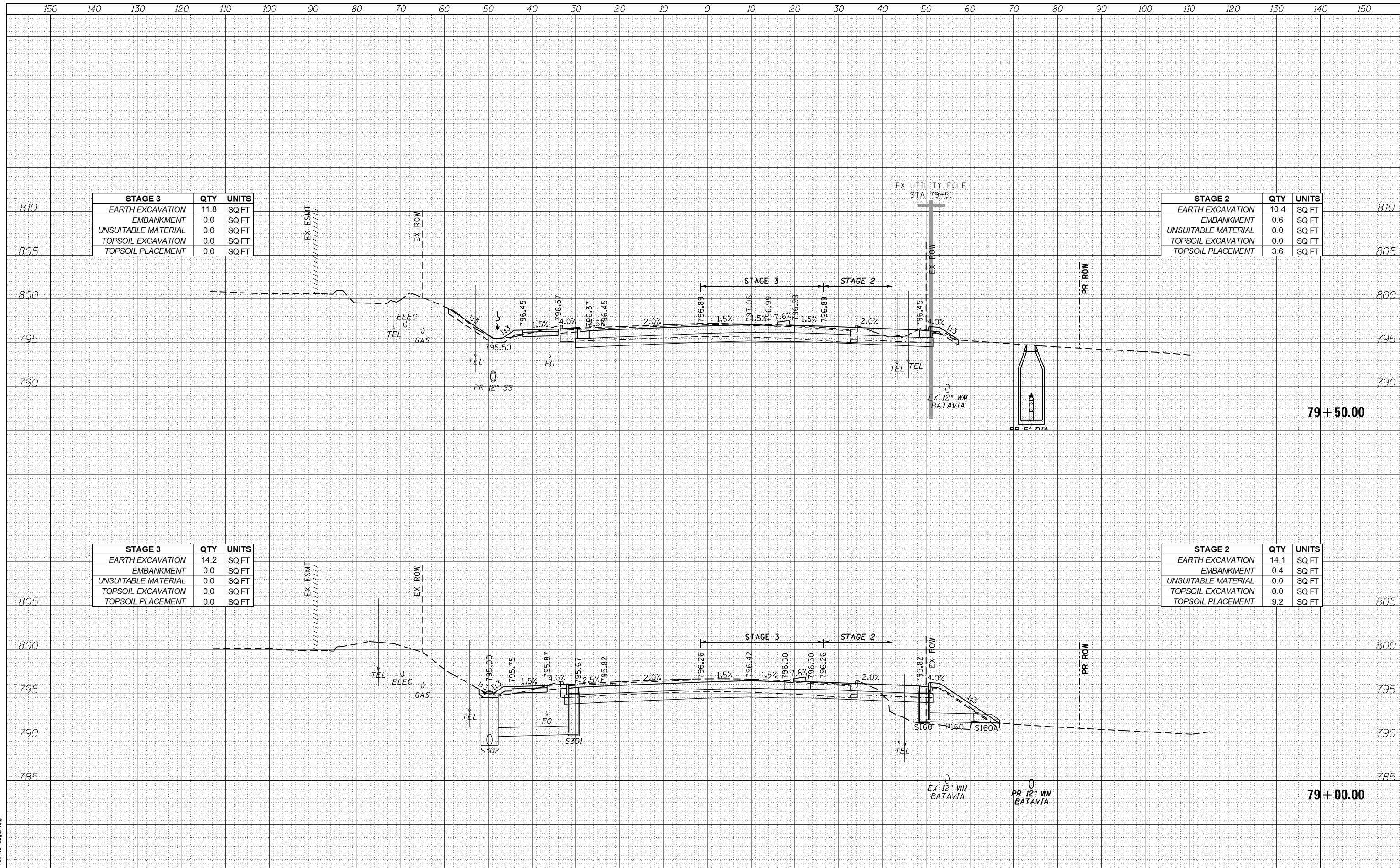
USER NAME = TEG	DESIGNED - VJM	REVISED -
PLOT SCALE = 20.0000' / in.	DRAWN - JBH	REVISED -
PLOT DATE = 11/6/2018	CHECKED - BLP	REVISED -
	DATE - 11/6/2018	REVISED -

**STATE OF ILLINOIS  
DEPARTMENT OF TRANSPORTATION**

**CROSS SECTIONS  
FABYAN PARKWAY**

SCALE: 1"=10'    SHEET 27 OF 44 SHEETS    STA. 77+50.00 TO STA. 78+00.00

F.A.P. RTE. 363/360	SECTION 11-00201-04-CH	COUNTY KANE	TOTAL SHEETS 410	SHEET NO. 358
				CONTRACT NO. 61E97
ILLINOIS FED. AID PROJECT				



STAGE 3	QTY	UNITS
EARTH EXCAVATION	11.8	SQ FT
EMBANKMENT	0.0	SQ FT
UNSUITABLE MATERIAL	0.0	SQ FT
TOPSOIL EXCAVATION	0.0	SQ FT
TOPSOIL PLACEMENT	0.0	SQ FT

STAGE 2	QTY	UNITS
EARTH EXCAVATION	10.4	SQ FT
EMBANKMENT	0.6	SQ FT
UNSUITABLE MATERIAL	0.0	SQ FT
TOPSOIL EXCAVATION	0.0	SQ FT
TOPSOIL PLACEMENT	3.6	SQ FT

STAGE 3	QTY	UNITS
EARTH EXCAVATION	14.2	SQ FT
EMBANKMENT	0.0	SQ FT
UNSUITABLE MATERIAL	0.0	SQ FT
TOPSOIL EXCAVATION	0.0	SQ FT
TOPSOIL PLACEMENT	0.0	SQ FT

STAGE 2	QTY	UNITS
EARTH EXCAVATION	14.1	SQ FT
EMBANKMENT	0.4	SQ FT
UNSUITABLE MATERIAL	0.0	SQ FT
TOPSOIL EXCAVATION	0.0	SQ FT
TOPSOIL PLACEMENT	9.2	SQ FT

FILE NAME = aht-xash\_L\_Fabjan.dgn



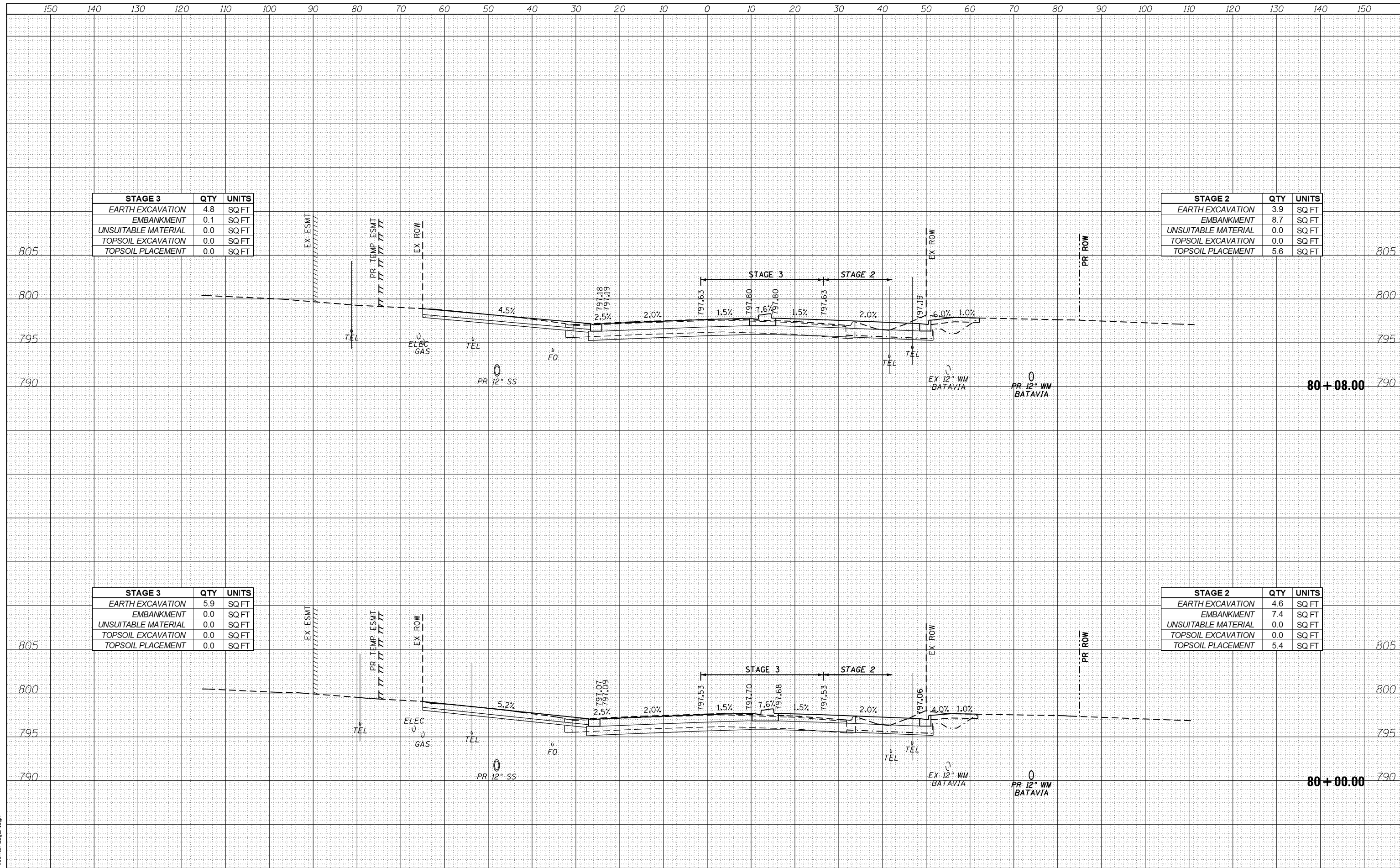
USER NAME = TEG	DESIGNED - VJM	REVISED -
PLOT SCALE = 20.0000' / in.	DRAWN - JBH	REVISED -
PLOT DATE = 11/6/2018	CHECKED - BLP	REVISED -
	DATE - 11/6/2018	REVISED -

STATE OF ILLINOIS  
DEPARTMENT OF TRANSPORTATION

CROSS SECTIONS  
FABYAN PARKWAY

SCALE: 1"=10' SHEET 28 OF 44 SHEETS STA. 78+50.00 TO STA. 79+00.00

F.A.P. RTE. 363/360	SECTION 11-00201-04-CH	COUNTY KANE	TOTAL SHEETS 410	SHEET NO. 359
			CONTRACT NO. 61E97	
ILLINOIS FED. AID PROJECT				




STAGE 3	QTY	UNITS
EARTH EXCAVATION	4.8	SQ FT
EMBANKMENT	0.1	SQ FT
UNSUITABLE MATERIAL	0.0	SQ FT
TOPSOIL EXCAVATION	0.0	SQ FT
TOPSOIL PLACEMENT	0.0	SQ FT

STAGE 2	QTY	UNITS
EARTH EXCAVATION	3.9	SQ FT
EMBANKMENT	8.7	SQ FT
UNSUITABLE MATERIAL	0.0	SQ FT
TOPSOIL EXCAVATION	0.0	SQ FT
TOPSOIL PLACEMENT	5.6	SQ FT

STAGE 3	QTY	UNITS
EARTH EXCAVATION	5.9	SQ FT
EMBANKMENT	0.0	SQ FT
UNSUITABLE MATERIAL	0.0	SQ FT
TOPSOIL EXCAVATION	0.0	SQ FT
TOPSOIL PLACEMENT	0.0	SQ FT

STAGE 2	QTY	UNITS
EARTH EXCAVATION	4.6	SQ FT
EMBANKMENT	7.4	SQ FT
UNSUITABLE MATERIAL	0.0	SQ FT
TOPSOIL EXCAVATION	0.0	SQ FT
TOPSOIL PLACEMENT	5.4	SQ FT

FILE NAME = aht-xash\_L\_Fabjan.dgn



USER NAME = TEG  
 DESIGNED - VJM  
 DRAWN - JBH  
 CHECKED - BLP  
 DATE - 11/6/2018

REVISD -  
 REVISD -  
 REVISD -  
 REVISD -

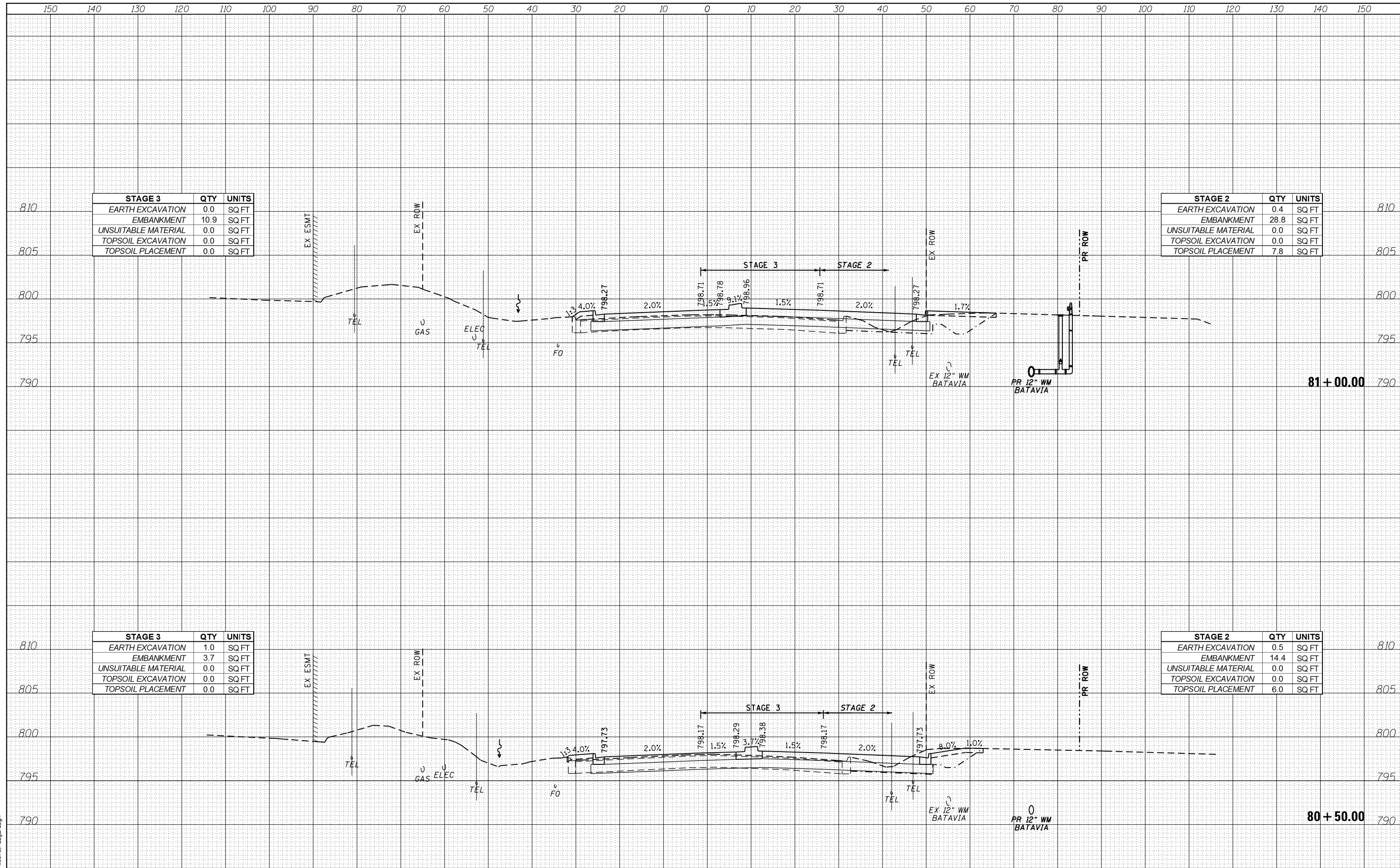
STATE OF ILLINOIS  
 DEPARTMENT OF TRANSPORTATION

CROSS SECTIONS  
 FABYAN PARKWAY  
 SCALE: 1"=10'  
 SHEET 29 OF 44 SHEETS  
 STA. 79+50.00 TO STA. 80+00.00

F.A.P. RTE.	SECTION	COUNTY	TOTAL SHEETS	SHEET NO.
363/360	11-00201-04-CH	KANE	410	360

CONTRACT NO. 61E97  
 ILLINOIS FED. AID PROJECT





STAGE 3		
QTY	UNITS	
0.0	SQ FT	EARTH EXCAVATION
10.9	SQ FT	EMBANKMENT
0.0	SQ FT	UNSUITABLE MATERIAL
0.0	SQ FT	TOPSOIL EXCAVATION
0.0	SQ FT	TOPSOIL PLACEMENT

STAGE 2		
QTY	UNITS	
0.4	SQ FT	EARTH EXCAVATION
28.8	SQ FT	EMBANKMENT
0.0	SQ FT	UNSUITABLE MATERIAL
0.0	SQ FT	TOPSOIL EXCAVATION
7.8	SQ FT	TOPSOIL PLACEMENT

STAGE 3		
QTY	UNITS	
1.0	SQ FT	EARTH EXCAVATION
3.7	SQ FT	EMBANKMENT
0.0	SQ FT	UNSUITABLE MATERIAL
0.0	SQ FT	TOPSOIL EXCAVATION
0.0	SQ FT	TOPSOIL PLACEMENT

STAGE 2		
QTY	UNITS	
0.5	SQ FT	EARTH EXCAVATION
14.4	SQ FT	EMBANKMENT
0.0	SQ FT	UNSUITABLE MATERIAL
0.0	SQ FT	TOPSOIL EXCAVATION
6.0	SQ FT	TOPSOIL PLACEMENT

FILE NAME = aht-xash\_L\_Fabjan.dgn



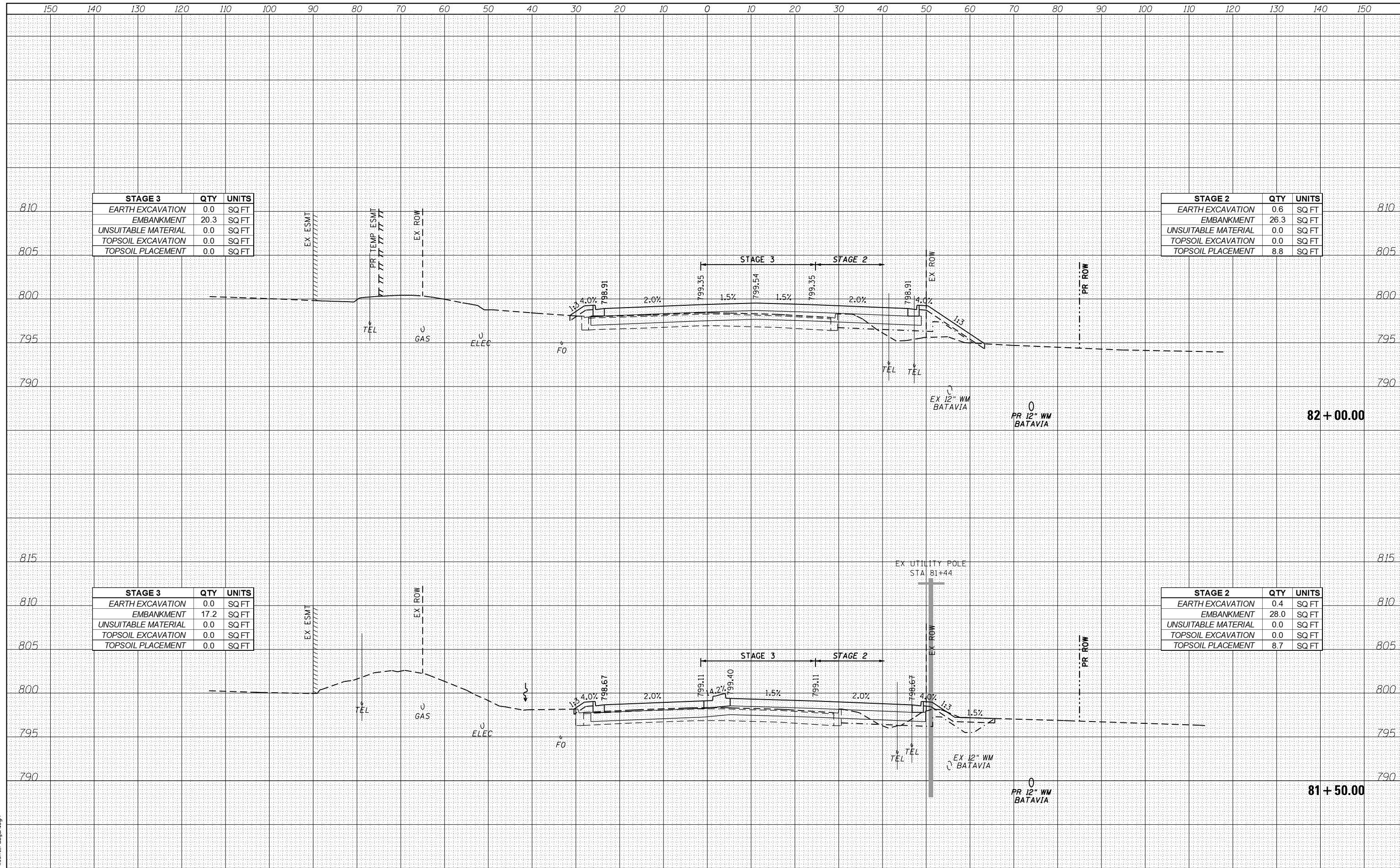
USER NAME = TEG	DESIGNED - VJM	REVISED -
	DRAWN - JBH	REVISED -
PLOT SCALE = 20.0000' / in.	CHECKED - BLP	REVISED -
PLOT DATE = 11/6/2018	DATE - 11/6/2018	REVISED -

**STATE OF ILLINOIS  
DEPARTMENT OF TRANSPORTATION**

**CROSS SECTIONS  
FABYAN PARKWAY**

SCALE: 1"=10'    SHEET 30 OF 44 SHEETS    STA. 80+08.00 TO STA. 80+50.00

F.A.P. RTE. 363/360	SECTION 11-00201-04-CH	COUNTY KANE	TOTAL SHEETS 410	SHEET NO. 361
			CONTRACT NO. 61E97	
ILLINOIS FED. AID PROJECT				



STAGE 3	QTY	UNITS
EARTH EXCAVATION	0.0	SQ FT
EMBANKMENT	20.3	SQ FT
UNSUITABLE MATERIAL	0.0	SQ FT
TOPSOIL EXCAVATION	0.0	SQ FT
TOPSOIL PLACEMENT	0.0	SQ FT

STAGE 2	QTY	UNITS
EARTH EXCAVATION	0.6	SQ FT
EMBANKMENT	26.3	SQ FT
UNSUITABLE MATERIAL	0.0	SQ FT
TOPSOIL EXCAVATION	0.0	SQ FT
TOPSOIL PLACEMENT	8.8	SQ FT

STAGE 3	QTY	UNITS
EARTH EXCAVATION	0.0	SQ FT
EMBANKMENT	17.2	SQ FT
UNSUITABLE MATERIAL	0.0	SQ FT
TOPSOIL EXCAVATION	0.0	SQ FT
TOPSOIL PLACEMENT	0.0	SQ FT

STAGE 2	QTY	UNITS
EARTH EXCAVATION	0.4	SQ FT
EMBANKMENT	28.0	SQ FT
UNSUITABLE MATERIAL	0.0	SQ FT
TOPSOIL EXCAVATION	0.0	SQ FT
TOPSOIL PLACEMENT	8.7	SQ FT

FILE NAME = aht-xash\_L\_Fabjan.dgn



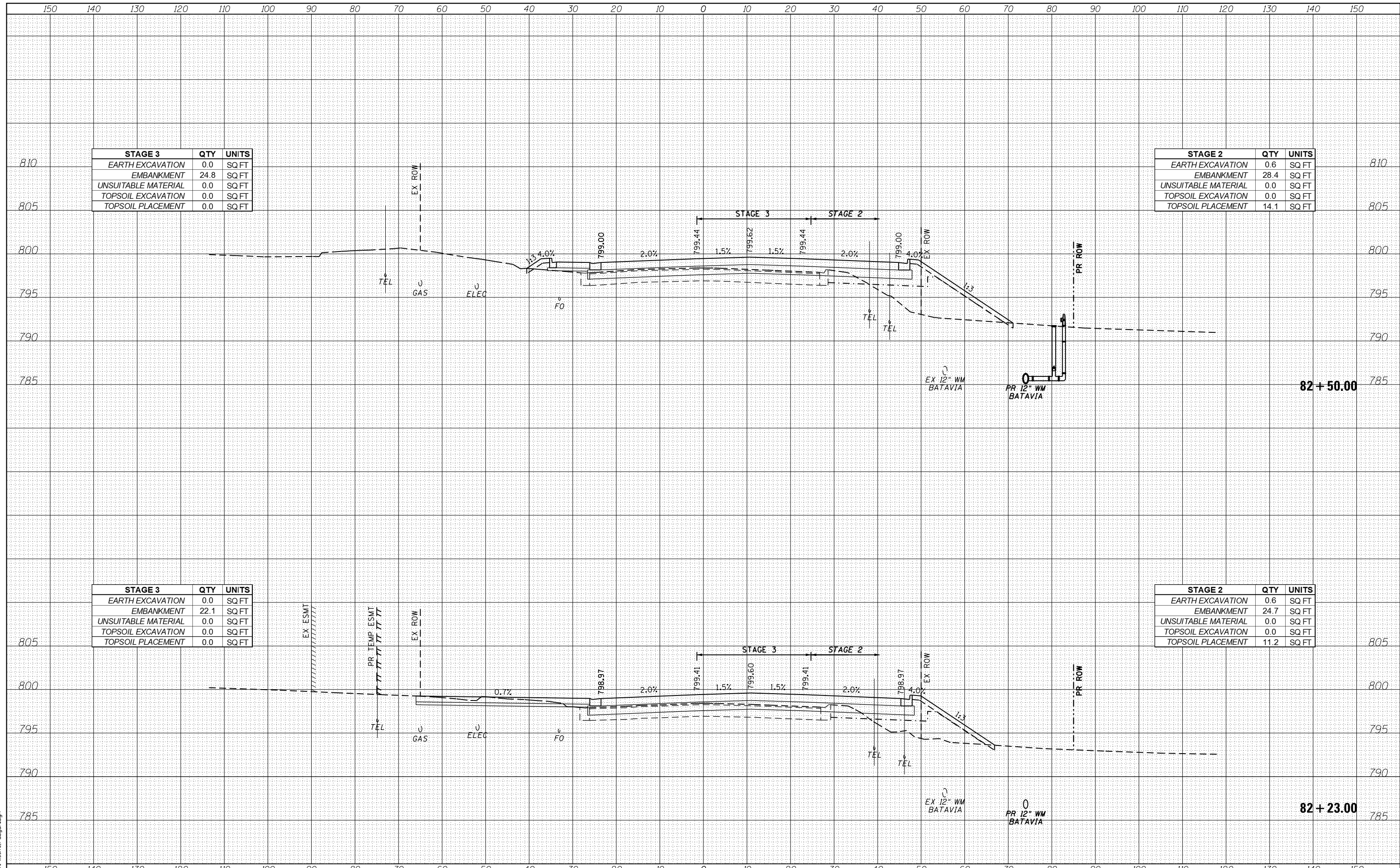
USER NAME - TEG	DESIGNED - VJM	REVISED -
	DRAWN - JBH	REVISED -
PLOT SCALE = 20.0000' / in.	CHECKED - BLP	REVISED -
PLOT DATE = 11/6/2018	DATE - 11/6/2018	REVISED -

**STATE OF ILLINOIS  
DEPARTMENT OF TRANSPORTATION**

**CROSS SECTIONS  
FABYAN PARKWAY**

SCALE: 1"=10'    SHEET 31 OF 44 SHEETS    STA. 81+00.00 TO STA. 81+50.00

F.A.P. RTE. 363/360	SECTION 11-00201-04-CH	COUNTY KANE	TOTAL SHEETS 410	SHEET NO. 362
			CONTRACT NO. 61E97	
ILLINOIS FED. AID PROJECT				



STAGE 3	QTY	UNITS
EARTH EXCAVATION	0.0	SQ FT
EMBANKMENT	24.8	SQ FT
UNSUITABLE MATERIAL	0.0	SQ FT
TOPSOIL EXCAVATION	0.0	SQ FT
TOPSOIL PLACEMENT	0.0	SQ FT

STAGE 2	QTY	UNITS
EARTH EXCAVATION	0.6	SQ FT
EMBANKMENT	28.4	SQ FT
UNSUITABLE MATERIAL	0.0	SQ FT
TOPSOIL EXCAVATION	0.0	SQ FT
TOPSOIL PLACEMENT	14.1	SQ FT

STAGE 3	QTY	UNITS
EARTH EXCAVATION	0.0	SQ FT
EMBANKMENT	22.1	SQ FT
UNSUITABLE MATERIAL	0.0	SQ FT
TOPSOIL EXCAVATION	0.0	SQ FT
TOPSOIL PLACEMENT	0.0	SQ FT

STAGE 2	QTY	UNITS
EARTH EXCAVATION	0.6	SQ FT
EMBANKMENT	24.7	SQ FT
UNSUITABLE MATERIAL	0.0	SQ FT
TOPSOIL EXCAVATION	0.0	SQ FT
TOPSOIL PLACEMENT	11.2	SQ FT

FILE NAME = aht-xash\_L\_Fabjan.dgn



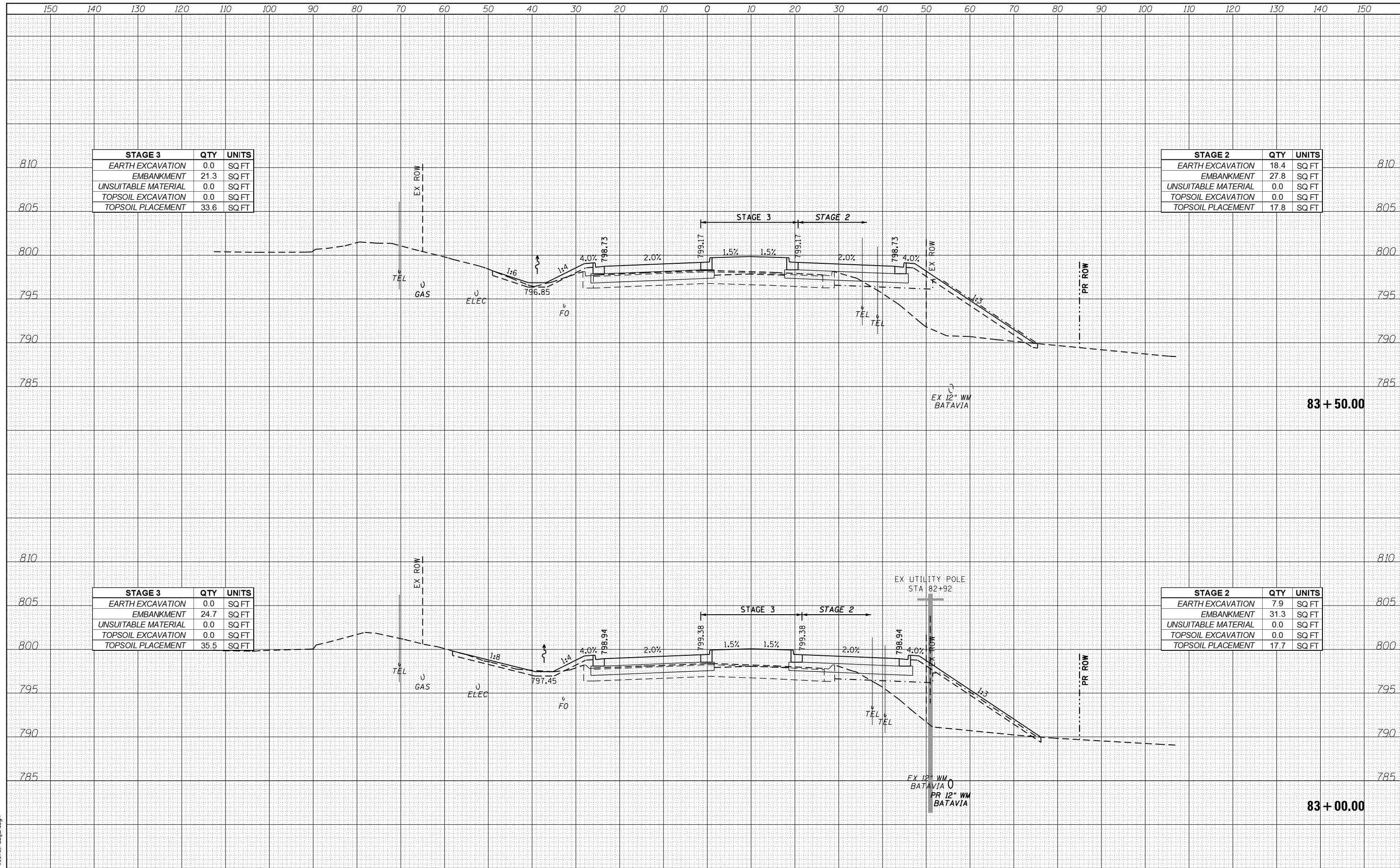
USER NAME = TEG	DESIGNED - VJM	REVISED -
	DRAWN - JBH	REVISED -
PLOT SCALE = 20.0000' / in.	CHECKED - BLP	REVISED -
PLOT DATE = 11/6/2018	DATE - 11/6/2018	REVISED -

**STATE OF ILLINOIS  
DEPARTMENT OF TRANSPORTATION**

**CROSS SECTIONS  
FABYAN PARKWAY**

SCALE: 1"=10'    SHEET 32 OF 44 SHEETS    STA. 82+00.00 TO STA. 82+23.00

F.A.P. RTE. 363/360	SECTION 11-00201-04-CH	COUNTY KANE	TOTAL SHEETS 410	SHEET NO. 363
			CONTRACT NO. 61E97	
ILLINOIS FED. AID PROJECT				



STAGE 3	QTY	UNITS
EARTH EXCAVATION	0.0	SQ FT
EMBANKMENT	21.3	SQ FT
UNSUITABLE MATERIAL	0.0	SQ FT
TOPSOIL EXCAVATION	0.0	SQ FT
TOPSOIL PLACEMENT	33.6	SQ FT

STAGE 2	QTY	UNITS
EARTH EXCAVATION	18.4	SQ FT
EMBANKMENT	27.8	SQ FT
UNSUITABLE MATERIAL	0.0	SQ FT
TOPSOIL EXCAVATION	0.0	SQ FT
TOPSOIL PLACEMENT	17.8	SQ FT

STAGE 3	QTY	UNITS
EARTH EXCAVATION	0.0	SQ FT
EMBANKMENT	24.7	SQ FT
UNSUITABLE MATERIAL	0.0	SQ FT
TOPSOIL EXCAVATION	0.0	SQ FT
TOPSOIL PLACEMENT	35.5	SQ FT

STAGE 2	QTY	UNITS
EARTH EXCAVATION	7.9	SQ FT
EMBANKMENT	31.3	SQ FT
UNSUITABLE MATERIAL	0.0	SQ FT
TOPSOIL EXCAVATION	0.0	SQ FT
TOPSOIL PLACEMENT	17.7	SQ FT

FILE NAME = aht-xash\_L\_Fabjan.dgn



USER NAME = TEG	DESIGNED - VJM	REVISED -
	DRAWN - JBH	REVISED -
PLOT SCALE = 20.0000' / in.	CHECKED - BLP	REVISED -
PLOT DATE = 11/6/2018	DATE - 11/6/2018	REVISED -

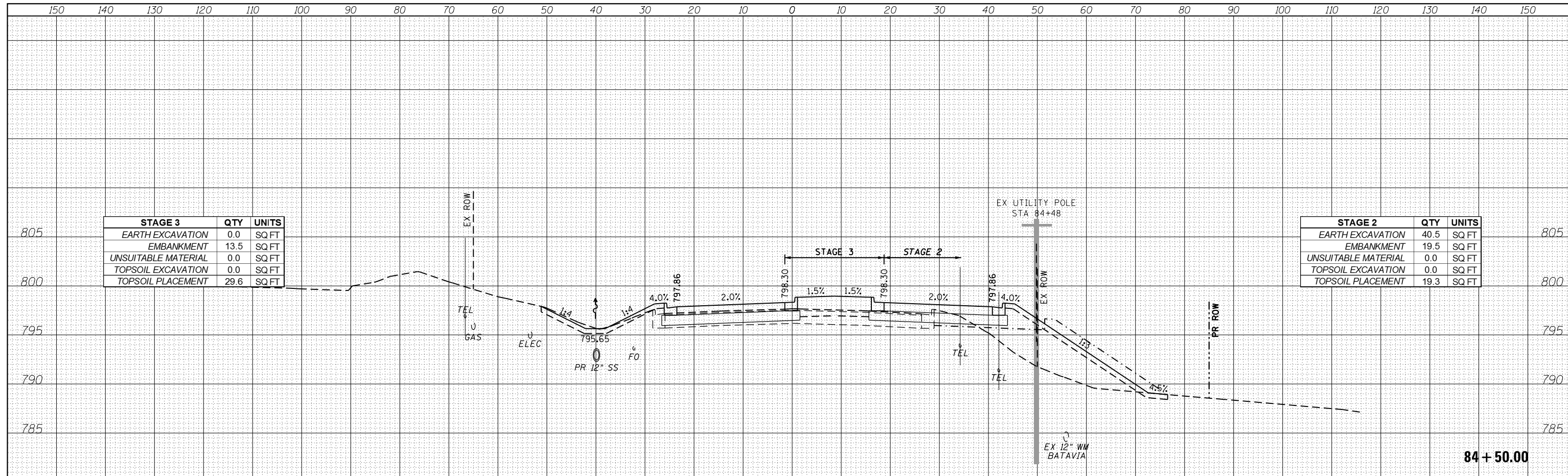
**STATE OF ILLINOIS  
DEPARTMENT OF TRANSPORTATION**

**CROSS SECTIONS  
FABYAN PARKWAY**

SCALE: 1"=10'    SHEET 33 OF 44 SHEETS    STA. 82+50.00 TO STA. 83+00.00

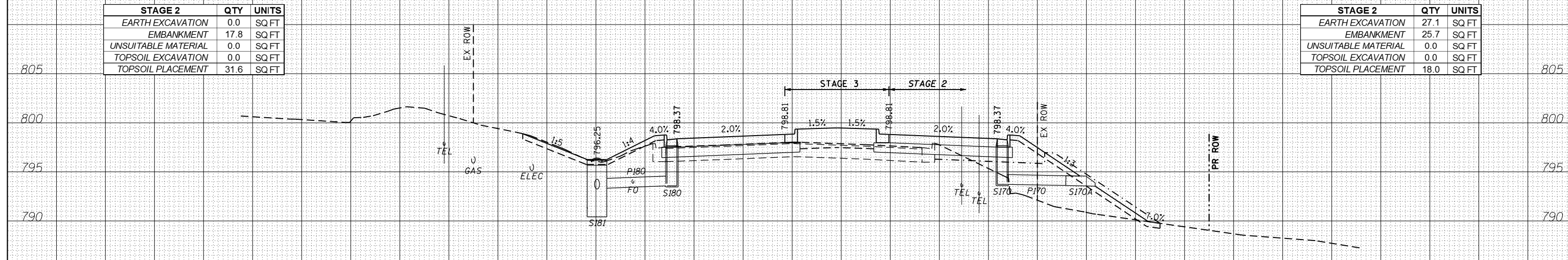
F.A.P. RTE. 363/360	SECTION 11-00201-04-CH	COUNTY KANE	TOTAL SHEETS 410	SHEET NO. 364
			CONTRACT NO. 61E97	
ILLINOIS FED. AID PROJECT				





STAGE 3	QTY	UNITS
EARTH EXCAVATION	0.0	SQ FT
EMBANKMENT	13.5	SQ FT
UNSUITABLE MATERIAL	0.0	SQ FT
TOPSOIL EXCAVATION	0.0	SQ FT
TOPSOIL PLACEMENT	29.6	SQ FT

STAGE 2	QTY	UNITS
EARTH EXCAVATION	40.5	SQ FT
EMBANKMENT	19.5	SQ FT
UNSUITABLE MATERIAL	0.0	SQ FT
TOPSOIL EXCAVATION	0.0	SQ FT
TOPSOIL PLACEMENT	19.3	SQ FT



STAGE 2	QTY	UNITS
EARTH EXCAVATION	0.0	SQ FT
EMBANKMENT	17.8	SQ FT
UNSUITABLE MATERIAL	0.0	SQ FT
TOPSOIL EXCAVATION	0.0	SQ FT
TOPSOIL PLACEMENT	31.6	SQ FT

STAGE 2	QTY	UNITS
EARTH EXCAVATION	27.1	SQ FT
EMBANKMENT	25.7	SQ FT
UNSUITABLE MATERIAL	0.0	SQ FT
TOPSOIL EXCAVATION	0.0	SQ FT
TOPSOIL PLACEMENT	18.0	SQ FT

FILE NAME = aht-xash\_L\_Fabjan.dgn



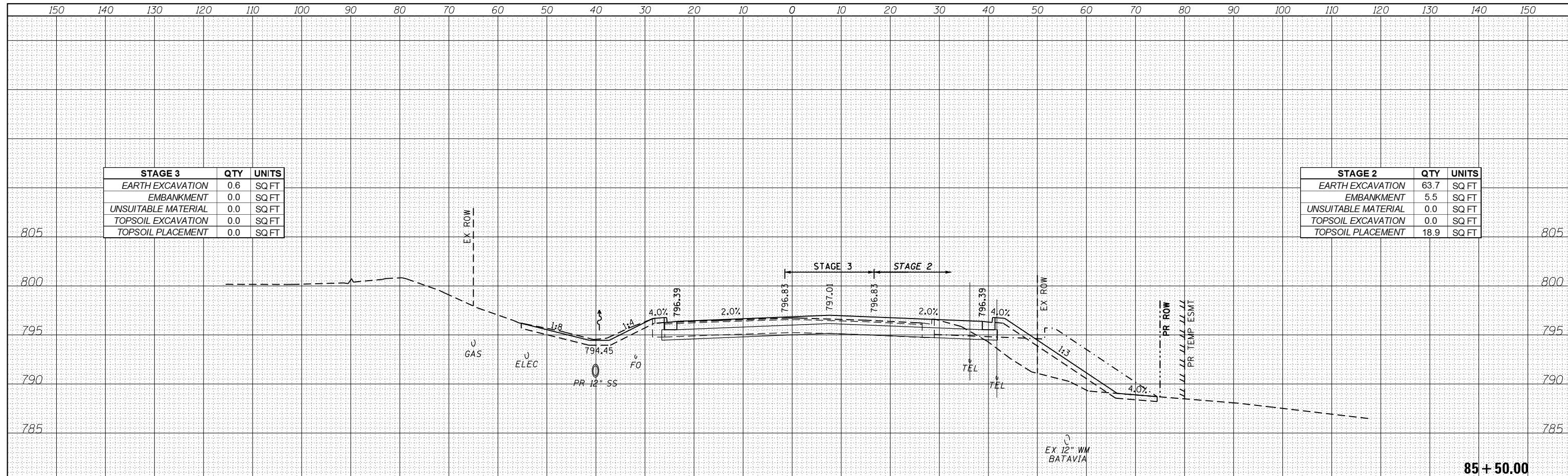
USER NAME = TEG	DESIGNED - VJM	REVISED -
PLOT SCALE = 20.0000' / in.	DRAWN - JBH	REVISED -
PLOT DATE = 11/6/2018	CHECKED - BLP	REVISED -
	DATE - 11/6/2018	REVISED -

**STATE OF ILLINOIS  
DEPARTMENT OF TRANSPORTATION**

**CROSS SECTIONS  
FABYAN PARKWAY**

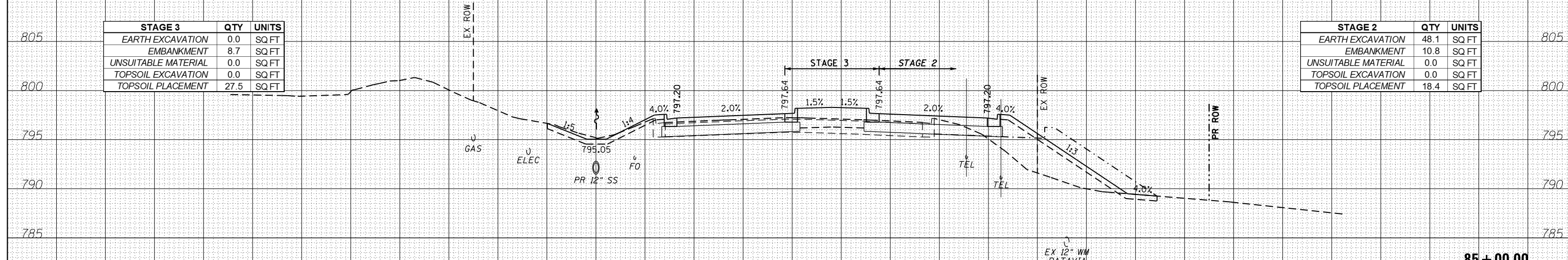
SCALE: 1"=10'    SHEET 34 OF 44 SHEETS    STA. 83+50.00 TO STA. 84+00.00

F.A.P. RTE. 363/360	SECTION 11-00201-04-CH	COUNTY KANE	TOTAL SHEETS 410	SHEET NO. 365
				CONTRACT NO. 61E97
ILLINOIS FED. AID PROJECT				



STAGE 3	QTY	UNITS
EARTH EXCAVATION	0.6	SQ FT
EMBANKMENT	0.0	SQ FT
UNSUITABLE MATERIAL	0.0	SQ FT
TOPSOIL EXCAVATION	0.0	SQ FT
TOPSOIL PLACEMENT	0.0	SQ FT

STAGE 2	QTY	UNITS
EARTH EXCAVATION	63.7	SQ FT
EMBANKMENT	5.5	SQ FT
UNSUITABLE MATERIAL	0.0	SQ FT
TOPSOIL EXCAVATION	0.0	SQ FT
TOPSOIL PLACEMENT	18.9	SQ FT



STAGE 3	QTY	UNITS
EARTH EXCAVATION	0.0	SQ FT
EMBANKMENT	8.7	SQ FT
UNSUITABLE MATERIAL	0.0	SQ FT
TOPSOIL EXCAVATION	0.0	SQ FT
TOPSOIL PLACEMENT	27.5	SQ FT

STAGE 2	QTY	UNITS
EARTH EXCAVATION	48.1	SQ FT
EMBANKMENT	10.8	SQ FT
UNSUITABLE MATERIAL	0.0	SQ FT
TOPSOIL EXCAVATION	0.0	SQ FT
TOPSOIL PLACEMENT	18.4	SQ FT

FILE NAME = aht-xash\_L\_Fabjan.dgn



USER NAME = TEG	DESIGNED - VJM	REVISED -
	DRAWN - JBH	REVISED -
PLOT SCALE = 20.0000' / in.	CHECKED - BLP	REVISED -
PLOT DATE = 11/6/2018	DATE - 11/6/2018	REVISED -

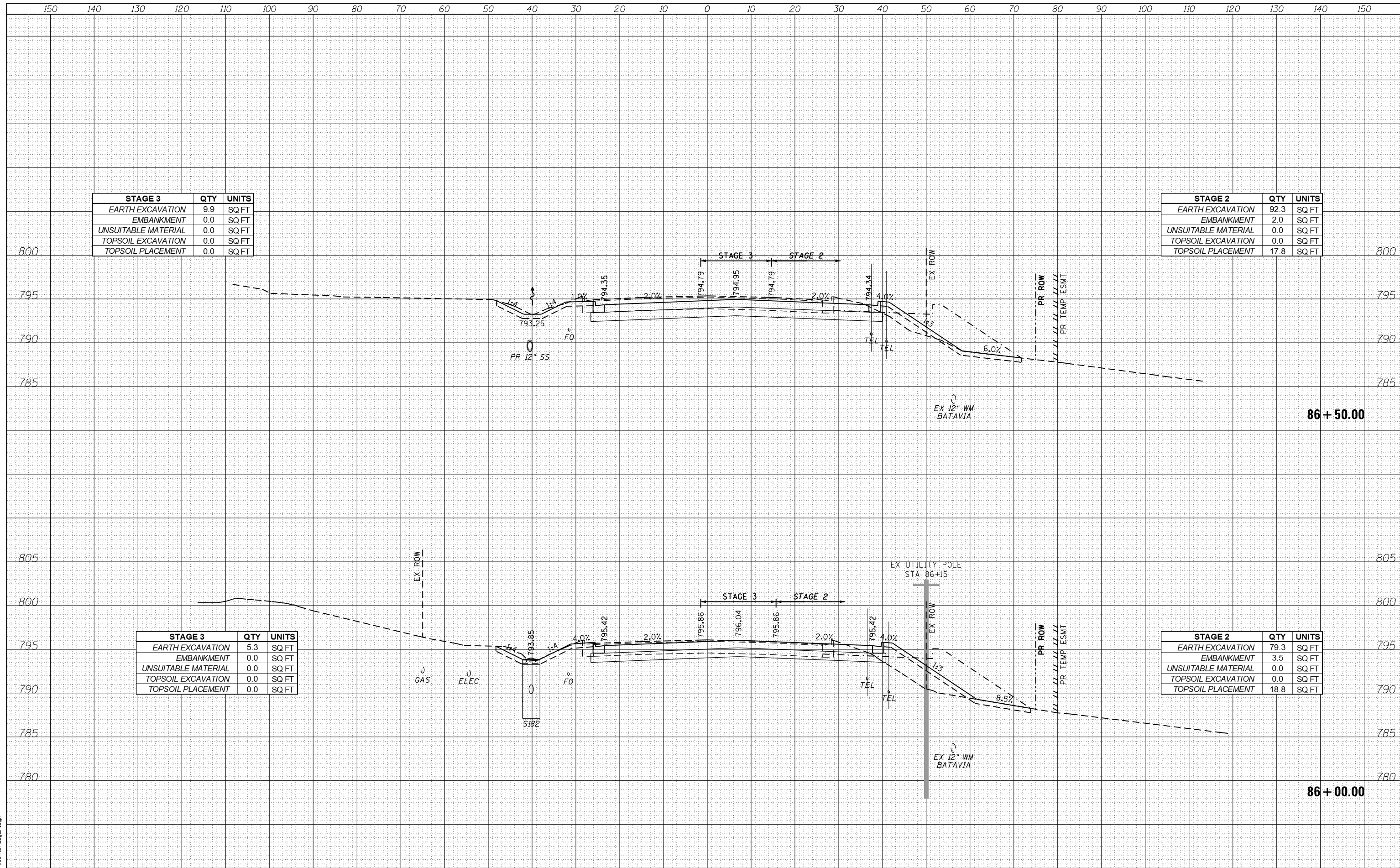
STATE OF ILLINOIS  
DEPARTMENT OF TRANSPORTATION

CROSS SECTIONS  
FABYAN PARKWAY

SCALE: 1"=10' SHEET 35 OF 44 SHEETS STA. 84+50.00 TO STA. 85+00.00

F.A.P. RTE.	SECTION	COUNTY	TOTAL SHEETS	SHEET NO.
363/360	11-00201-04-CH	KANE	410	366
				CONTRACT NO. 61E97

ILLINOIS FED. AID PROJECT



STAGE 3		
	QTY	UNITS
EARTH EXCAVATION	9.9	SQ FT
EMBANKMENT	0.0	SQ FT
UNSUITABLE MATERIAL	0.0	SQ FT
TOPSOIL EXCAVATION	0.0	SQ FT
TOPSOIL PLACEMENT	0.0	SQ FT

STAGE 2		
	QTY	UNITS
EARTH EXCAVATION	92.3	SQ FT
EMBANKMENT	2.0	SQ FT
UNSUITABLE MATERIAL	0.0	SQ FT
TOPSOIL EXCAVATION	0.0	SQ FT
TOPSOIL PLACEMENT	17.8	SQ FT

STAGE 3		
	QTY	UNITS
EARTH EXCAVATION	5.3	SQ FT
EMBANKMENT	0.0	SQ FT
UNSUITABLE MATERIAL	0.0	SQ FT
TOPSOIL EXCAVATION	0.0	SQ FT
TOPSOIL PLACEMENT	0.0	SQ FT

STAGE 2		
	QTY	UNITS
EARTH EXCAVATION	79.3	SQ FT
EMBANKMENT	3.5	SQ FT
UNSUITABLE MATERIAL	0.0	SQ FT
TOPSOIL EXCAVATION	0.0	SQ FT
TOPSOIL PLACEMENT	18.8	SQ FT

FILE NAME = aht-xash\_L\_Fabjan.dgn



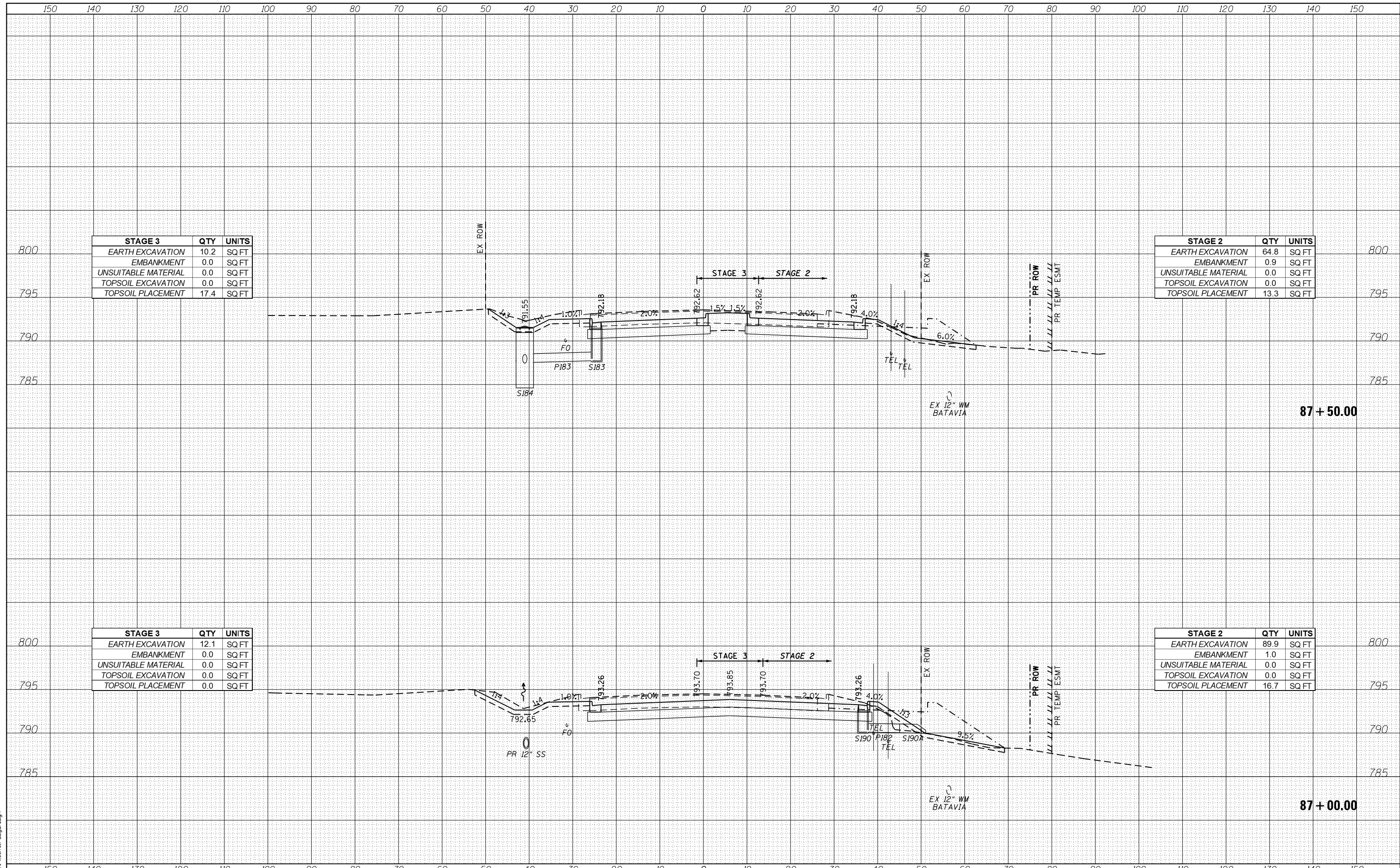
USER NAME = TEG	DESIGNED - VJM	REVISED -
PLOT SCALE = 20.0000' / in.	DRAWN - JBH	REVISED -
PLOT DATE = 11/6/2018	CHECKED - BLP	REVISED -
	DATE - 11/6/2018	REVISED -

**STATE OF ILLINOIS  
DEPARTMENT OF TRANSPORTATION**

**CROSS SECTIONS  
FABYAN PARKWAY**

SCALE: 1"=10'    SHEET 36 OF 44 SHEETS    STA. 85+50.00 TO STA. 86+00.00

F.A.P. RTE. 363/360	SECTION 11-00201-04-CH	COUNTY KANE	TOTAL SHEETS 410	SHEET NO. 367
			CONTRACT NO. 61E97	
ILLINOIS FED. AID PROJECT				



STAGE 3	QTY	UNITS
EARTH EXCAVATION	10.2	SQ FT
EMBANKMENT	0.0	SQ FT
UNSUITABLE MATERIAL	0.0	SQ FT
TOPSOIL EXCAVATION	0.0	SQ FT
TOPSOIL PLACEMENT	17.4	SQ FT

STAGE 2	QTY	UNITS
EARTH EXCAVATION	64.8	SQ FT
EMBANKMENT	0.9	SQ FT
UNSUITABLE MATERIAL	0.0	SQ FT
TOPSOIL EXCAVATION	0.0	SQ FT
TOPSOIL PLACEMENT	13.3	SQ FT

STAGE 3	QTY	UNITS
EARTH EXCAVATION	12.1	SQ FT
EMBANKMENT	0.0	SQ FT
UNSUITABLE MATERIAL	0.0	SQ FT
TOPSOIL EXCAVATION	0.0	SQ FT
TOPSOIL PLACEMENT	0.0	SQ FT

STAGE 2	QTY	UNITS
EARTH EXCAVATION	89.9	SQ FT
EMBANKMENT	1.0	SQ FT
UNSUITABLE MATERIAL	0.0	SQ FT
TOPSOIL EXCAVATION	0.0	SQ FT
TOPSOIL PLACEMENT	16.7	SQ FT

FILE NAME = aht-xash\_L\_Fabjan.dgn



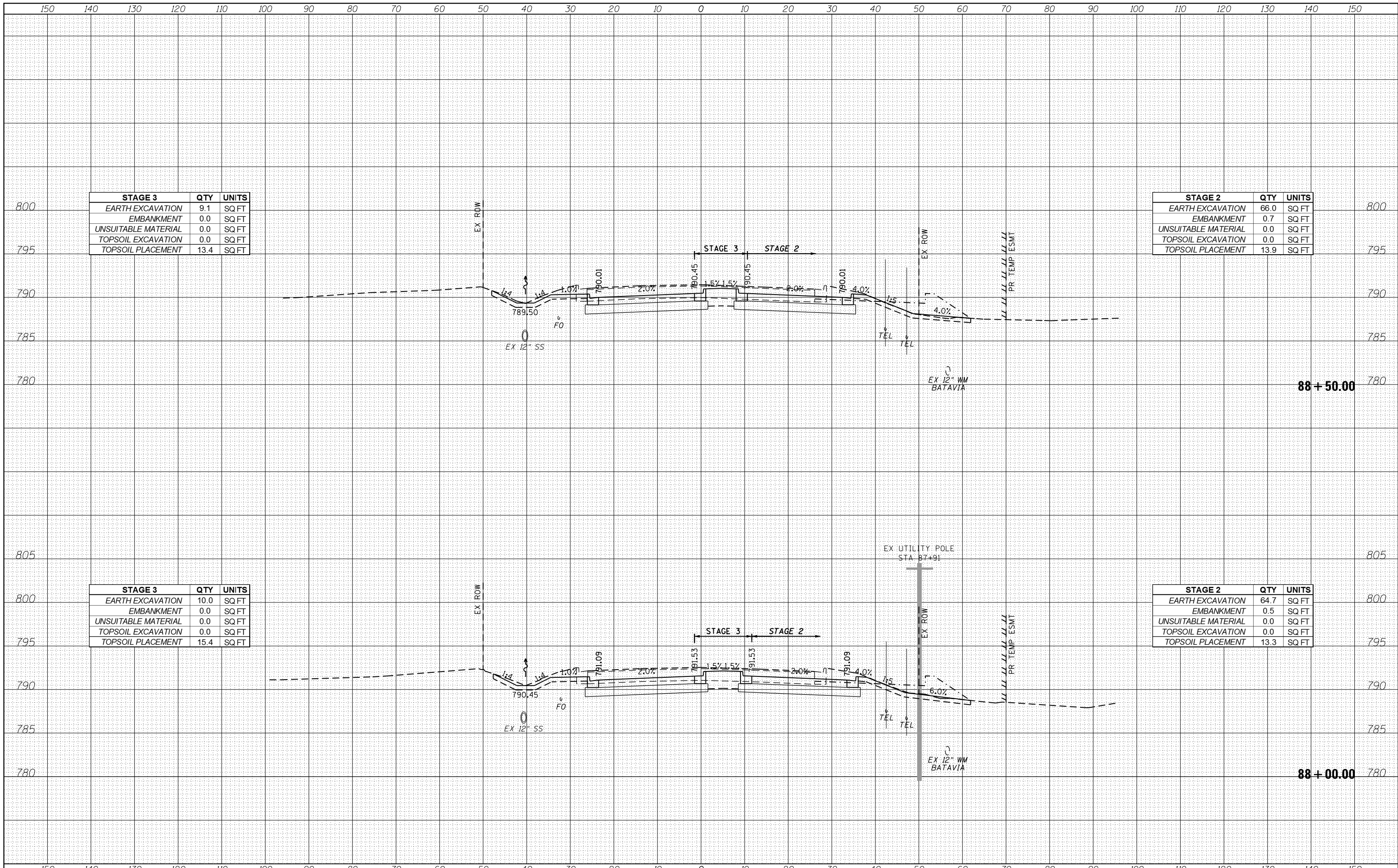
USER NAME - TEG	DESIGNED - VJM	REVISED -
PLOT SCALE = 20.0000' / in.	DRAWN - JBH	REVISED -
PLOT DATE = 11/6/2018	CHECKED - BLP	REVISED -
	DATE - 11/6/2018	REVISED -

STATE OF ILLINOIS  
DEPARTMENT OF TRANSPORTATION

CROSS SECTIONS  
FABYAN PARKWAY  
SCALE: 1"=10'  
SHEET 37 OF 44 SHEETS  
STA. 86+50.00 TO STA. 87+00.00

F.A.P. RTE. 363/360	SECTION 11-00201-04-CH	COUNTY KANE	TOTAL SHEETS 410	SHEET NO. 368
				CONTRACT NO. 61E97
ILLINOIS FED. AID PROJECT				





STAGE 3		
	QTY	UNITS
EARTH EXCAVATION	9.1	SQ FT
EMBANKMENT	0.0	SQ FT
UNSUITABLE MATERIAL	0.0	SQ FT
TOPSOIL EXCAVATION	0.0	SQ FT
TOPSOIL PLACEMENT	13.4	SQ FT

STAGE 2		
	QTY	UNITS
EARTH EXCAVATION	66.0	SQ FT
EMBANKMENT	0.7	SQ FT
UNSUITABLE MATERIAL	0.0	SQ FT
TOPSOIL EXCAVATION	0.0	SQ FT
TOPSOIL PLACEMENT	13.9	SQ FT

STAGE 3		
	QTY	UNITS
EARTH EXCAVATION	10.0	SQ FT
EMBANKMENT	0.0	SQ FT
UNSUITABLE MATERIAL	0.0	SQ FT
TOPSOIL EXCAVATION	0.0	SQ FT
TOPSOIL PLACEMENT	15.4	SQ FT

STAGE 2		
	QTY	UNITS
EARTH EXCAVATION	64.7	SQ FT
EMBANKMENT	0.5	SQ FT
UNSUITABLE MATERIAL	0.0	SQ FT
TOPSOIL EXCAVATION	0.0	SQ FT
TOPSOIL PLACEMENT	13.3	SQ FT

FILE NAME = aht-xash\_L\_Fabjan.dgn



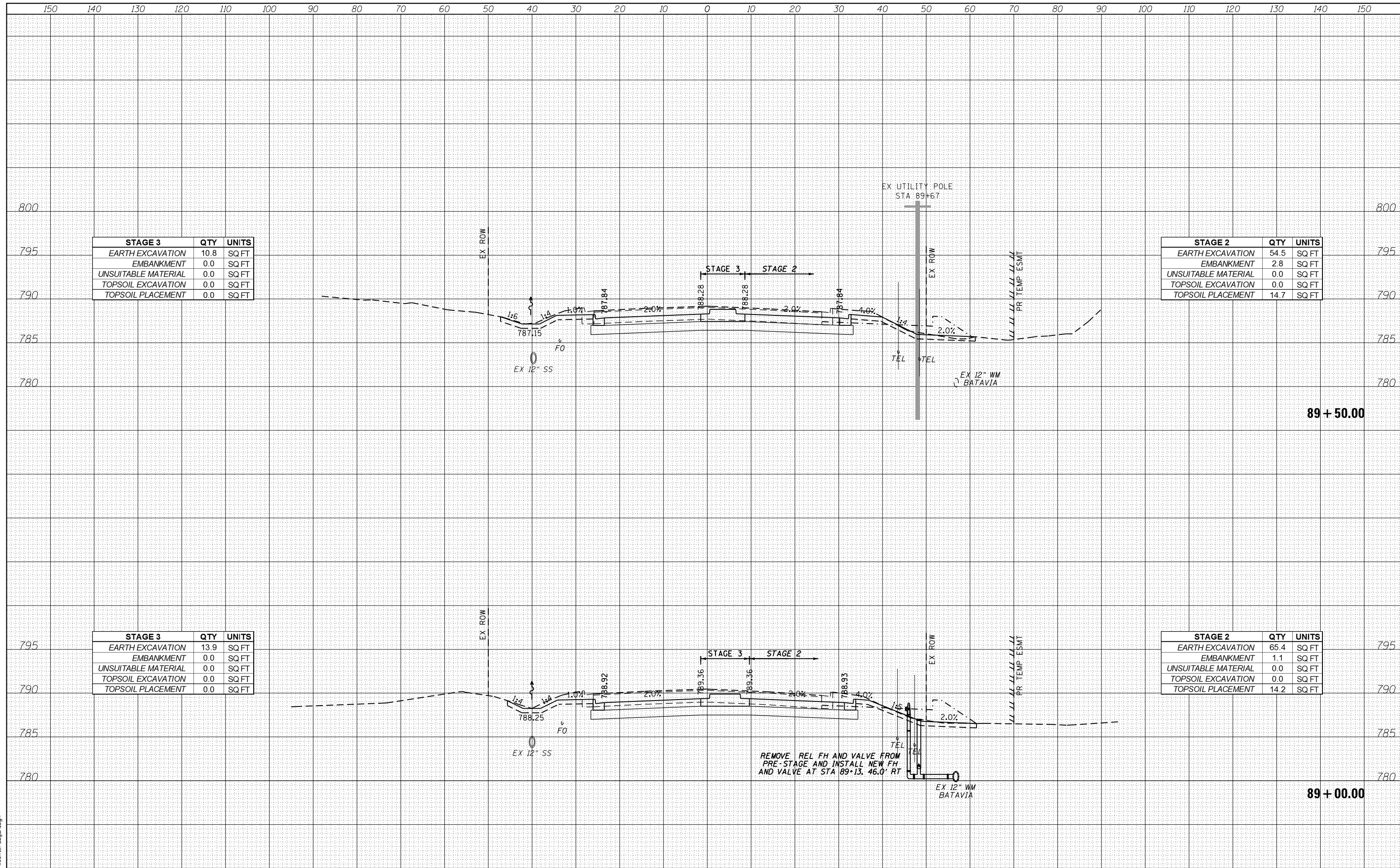
USER NAME = TEG	DESIGNED - VJM	REVISED -
	DRAWN - JBH	REVISED -
PLOT SCALE = 20.0000' / in.	CHECKED - BLP	REVISED -
PLOT DATE = 11/6/2018	DATE - 11/6/2018	REVISED -

**STATE OF ILLINOIS  
DEPARTMENT OF TRANSPORTATION**

**CROSS SECTIONS  
FABYAN PARKWAY**

SCALE: 1"=10'    SHEET 38 OF 44 SHEETS    STA. 87+50.00 TO STA. 88+00.00

F.A.P. RTE. 363/360	SECTION 11-00201-04-CH	COUNTY KANE	TOTAL SHEETS 410	SHEET NO. 369
			CONTRACT NO. 61E97	
ILLINOIS FED. AID PROJECT				



STAGE 3	QTY	UNITS
EARTH EXCAVATION	10.8	SQ FT
EMBANKMENT	0.0	SQ FT
UNSUITABLE MATERIAL	0.0	SQ FT
TOPSOIL EXCAVATION	0.0	SQ FT
TOPSOIL PLACEMENT	0.0	SQ FT

STAGE 2	QTY	UNITS
EARTH EXCAVATION	54.5	SQ FT
EMBANKMENT	2.8	SQ FT
UNSUITABLE MATERIAL	0.0	SQ FT
TOPSOIL EXCAVATION	0.0	SQ FT
TOPSOIL PLACEMENT	14.7	SQ FT

STAGE 3	QTY	UNITS
EARTH EXCAVATION	13.9	SQ FT
EMBANKMENT	0.0	SQ FT
UNSUITABLE MATERIAL	0.0	SQ FT
TOPSOIL EXCAVATION	0.0	SQ FT
TOPSOIL PLACEMENT	0.0	SQ FT

STAGE 2	QTY	UNITS
EARTH EXCAVATION	65.4	SQ FT
EMBANKMENT	1.1	SQ FT
UNSUITABLE MATERIAL	0.0	SQ FT
TOPSOIL EXCAVATION	0.0	SQ FT
TOPSOIL PLACEMENT	14.2	SQ FT

REMOVE REL FH AND VALVE FROM PRE-STAGE AND INSTALL NEW FH AND VALVE AT STA 89+13.46.0' RT

FILE NAME = aht-xash\_L\_Fabjan.dgn



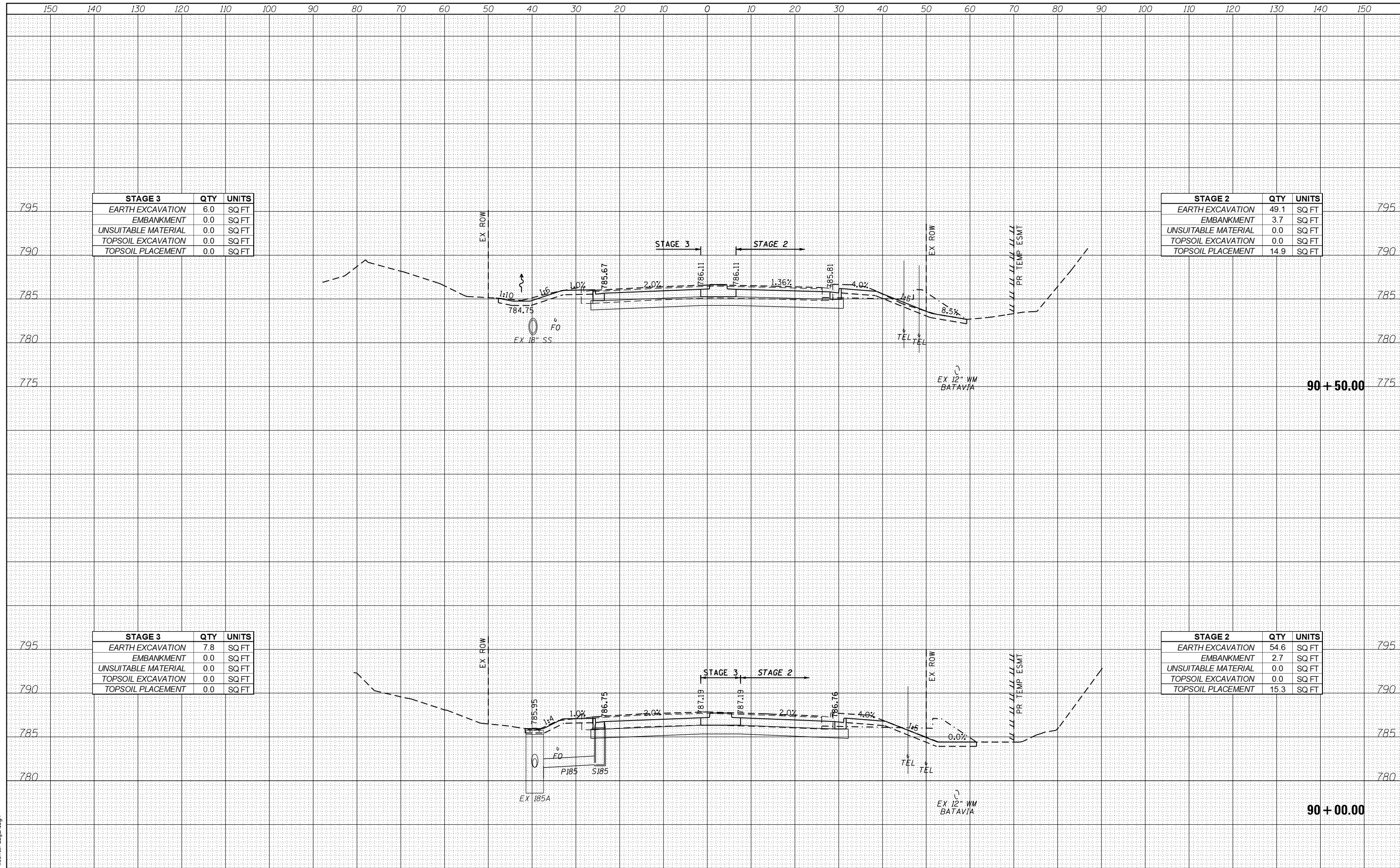
USER NAME = TEG	DESIGNED - VJM	REVISED -
PLOT SCALE = 20.0000' / in.	DRAWN - JBH	REVISED -
PLOT DATE = 11/6/2018	CHECKED - BLP	REVISED -
	DATE - 11/6/2018	REVISED -

**STATE OF ILLINOIS  
DEPARTMENT OF TRANSPORTATION**

**CROSS SECTIONS  
FABYAN PARKWAY**

SCALE: 1"=10'    SHEET 39 OF 44 SHEETS    STA. 88+50.00 TO STA. 89+00.00

F.A.P. RTE. 363/360	SECTION 11-00201-04-CH	COUNTY KANE	TOTAL SHEETS 410	SHEET NO. 370
				CONTRACT NO. 61E97
ILLINOIS FED. AID PROJECT				



STAGE 3		
QTY	UNITS	
6.0	SQ FT	EARTH EXCAVATION
0.0	SQ FT	EMBANKMENT
0.0	SQ FT	UNSUITABLE MATERIAL
0.0	SQ FT	TOPSOIL EXCAVATION
0.0	SQ FT	TOPSOIL PLACEMENT

STAGE 2		
QTY	UNITS	
49.1	SQ FT	EARTH EXCAVATION
3.7	SQ FT	EMBANKMENT
0.0	SQ FT	UNSUITABLE MATERIAL
0.0	SQ FT	TOPSOIL EXCAVATION
14.9	SQ FT	TOPSOIL PLACEMENT

STAGE 3		
QTY	UNITS	
7.8	SQ FT	EARTH EXCAVATION
0.0	SQ FT	EMBANKMENT
0.0	SQ FT	UNSUITABLE MATERIAL
0.0	SQ FT	TOPSOIL EXCAVATION
0.0	SQ FT	TOPSOIL PLACEMENT

STAGE 2		
QTY	UNITS	
54.6	SQ FT	EARTH EXCAVATION
2.7	SQ FT	EMBANKMENT
0.0	SQ FT	UNSUITABLE MATERIAL
0.0	SQ FT	TOPSOIL EXCAVATION
15.3	SQ FT	TOPSOIL PLACEMENT

FILE NAME = aht-xash\_L\_Fabjan.dgn



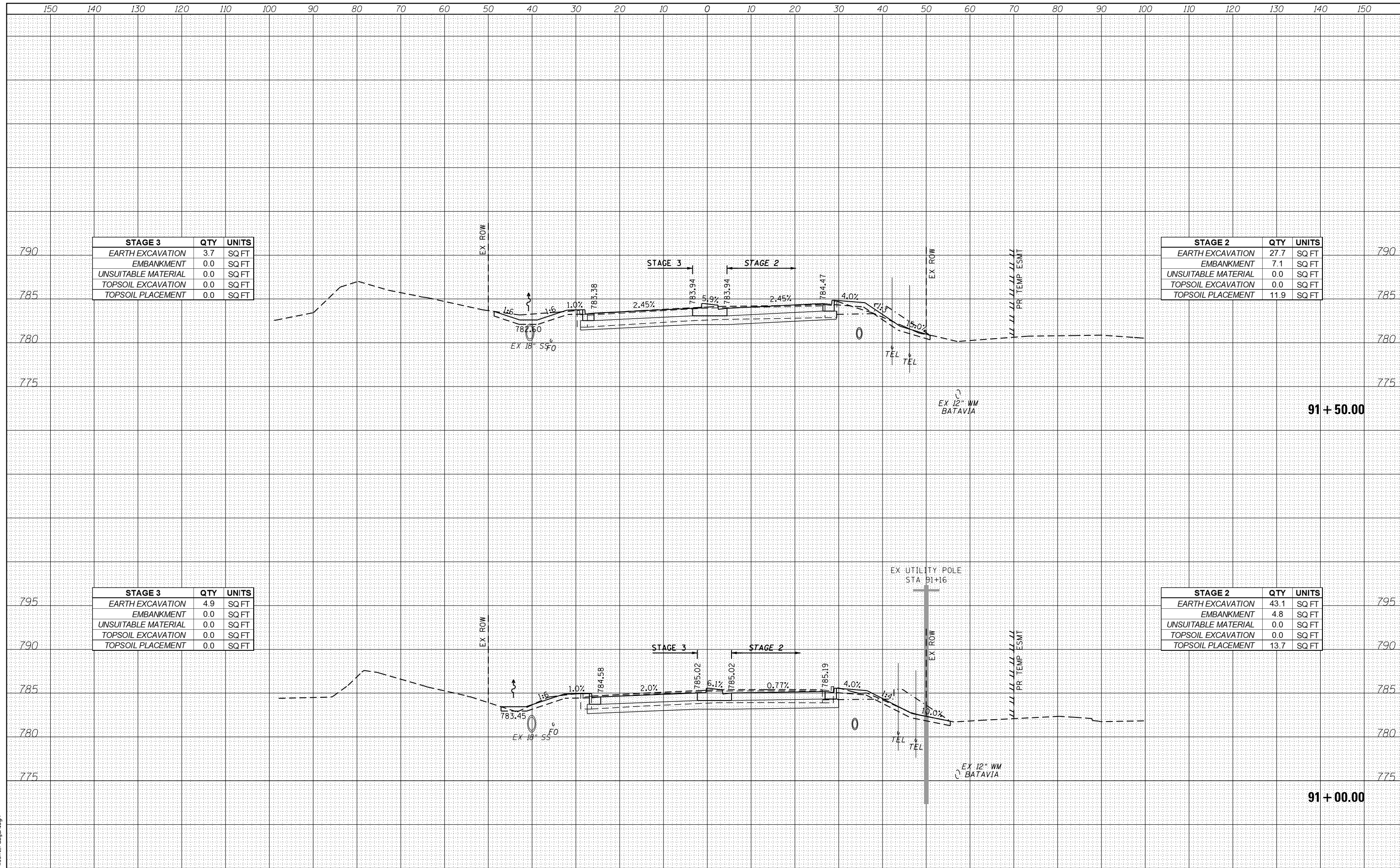
USER NAME - TEG	DESIGNED - VJM	REVISED -
PLOT SCALE = 20.0000' / in.	DRAWN - JBH	REVISED -
PLOT DATE = 11/6/2018	CHECKED - BLP	REVISED -
	DATE - 11/6/2018	REVISED -

**STATE OF ILLINOIS  
DEPARTMENT OF TRANSPORTATION**

**CROSS SECTIONS  
FABYAN PARKWAY**

SCALE: 1"=10'    SHEET 40 OF 44 SHEETS    STA. 89+50.00 TO STA. 90+00.00

F.A.P. RTE. 363/360	SECTION 11-00201-04-CH	COUNTY KANE	TOTAL SHEETS 410	SHEET NO. 371
				CONTRACT NO. 61E97
ILLINOIS FED. AID PROJECT				



STAGE 3	QTY	UNITS
EARTH EXCAVATION	3.7	SQ FT
EMBANKMENT	0.0	SQ FT
UNSUITABLE MATERIAL	0.0	SQ FT
TOPSOIL EXCAVATION	0.0	SQ FT
TOPSOIL PLACEMENT	0.0	SQ FT

STAGE 2	QTY	UNITS
EARTH EXCAVATION	27.7	SQ FT
EMBANKMENT	7.1	SQ FT
UNSUITABLE MATERIAL	0.0	SQ FT
TOPSOIL EXCAVATION	0.0	SQ FT
TOPSOIL PLACEMENT	11.9	SQ FT

STAGE 3	QTY	UNITS
EARTH EXCAVATION	4.9	SQ FT
EMBANKMENT	0.0	SQ FT
UNSUITABLE MATERIAL	0.0	SQ FT
TOPSOIL EXCAVATION	0.0	SQ FT
TOPSOIL PLACEMENT	0.0	SQ FT

STAGE 2	QTY	UNITS
EARTH EXCAVATION	43.1	SQ FT
EMBANKMENT	4.8	SQ FT
UNSUITABLE MATERIAL	0.0	SQ FT
TOPSOIL EXCAVATION	0.0	SQ FT
TOPSOIL PLACEMENT	13.7	SQ FT

FILE NAME = aht-xash\_L\_Fabjan.dgn



USER NAME - TEG	DESIGNED - VJM	REVISED -
PLOT SCALE = 20.0000' / in.	DRAWN - JBH	REVISED -
PLOT DATE = 11/6/2018	CHECKED - BLP	REVISED -
	DATE - 11/6/2018	REVISED -

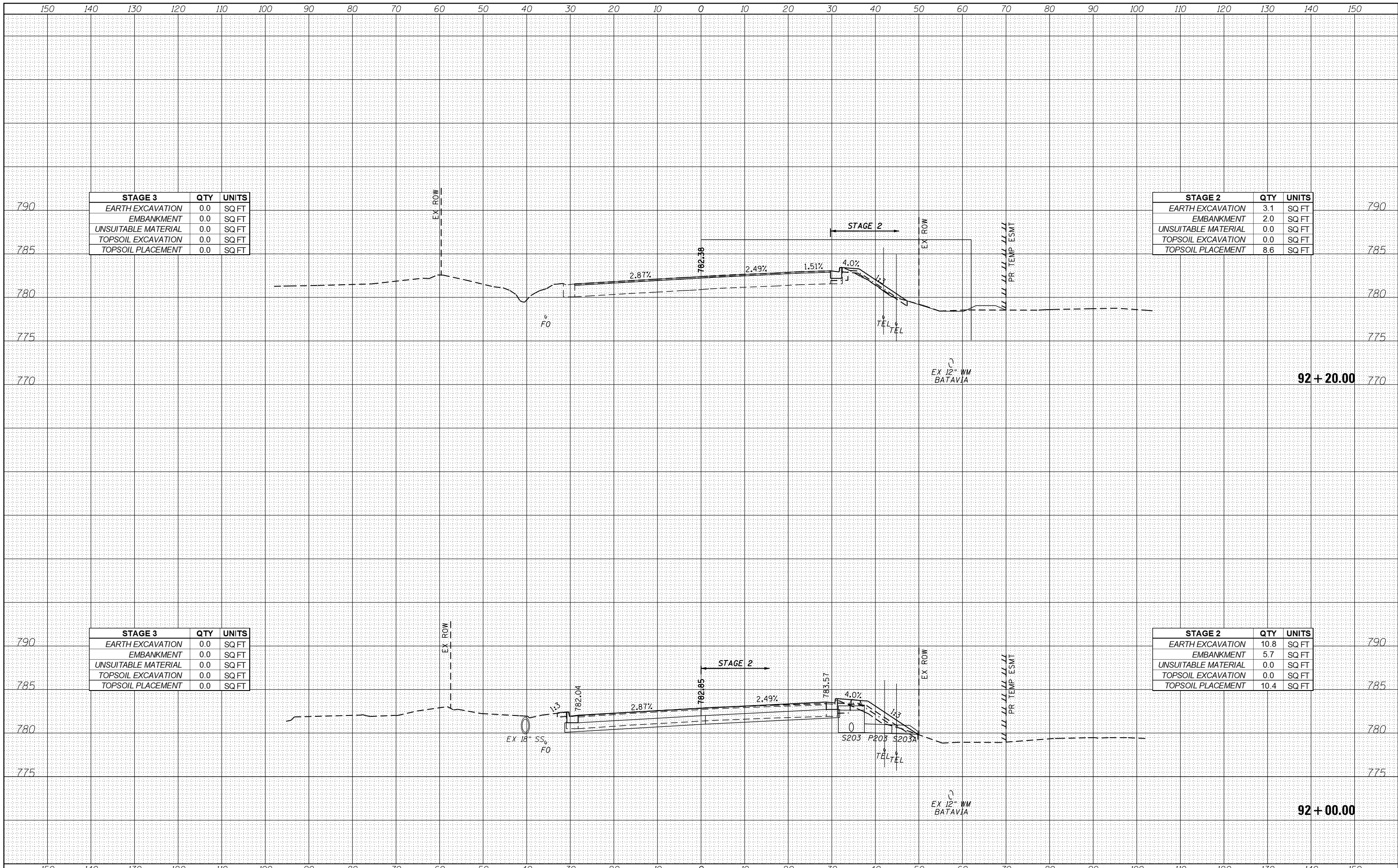
STATE OF ILLINOIS  
DEPARTMENT OF TRANSPORTATION

CROSS SECTIONS  
FABYAN PARKWAY  
SCALE: 1"=10'  
SHEET 41 OF 44 SHEETS  
STA. 90+50.00 TO STA. 91+00.00

F.A.P. RTE.	SECTION	COUNTY	TOTAL SHEETS	SHEET NO.
363/360	11-00201-04-CH	KANE	410	372

CONTRACT NO. 61E97  
ILLINOIS FED. AID PROJECT





STAGE 3		
	QTY	UNITS
EARTH EXCAVATION	0.0	SQ FT
EMBANKMENT	0.0	SQ FT
UNSUITABLE MATERIAL	0.0	SQ FT
TOPSOIL EXCAVATION	0.0	SQ FT
TOPSOIL PLACEMENT	0.0	SQ FT

STAGE 2		
	QTY	UNITS
EARTH EXCAVATION	3.1	SQ FT
EMBANKMENT	2.0	SQ FT
UNSUITABLE MATERIAL	0.0	SQ FT
TOPSOIL EXCAVATION	0.0	SQ FT
TOPSOIL PLACEMENT	8.6	SQ FT

STAGE 3		
	QTY	UNITS
EARTH EXCAVATION	0.0	SQ FT
EMBANKMENT	0.0	SQ FT
UNSUITABLE MATERIAL	0.0	SQ FT
TOPSOIL EXCAVATION	0.0	SQ FT
TOPSOIL PLACEMENT	0.0	SQ FT

STAGE 2		
	QTY	UNITS
EARTH EXCAVATION	10.8	SQ FT
EMBANKMENT	5.7	SQ FT
UNSUITABLE MATERIAL	0.0	SQ FT
TOPSOIL EXCAVATION	0.0	SQ FT
TOPSOIL PLACEMENT	10.4	SQ FT

FILE NAME = aht-xash\_L\_Fabjan.dgn



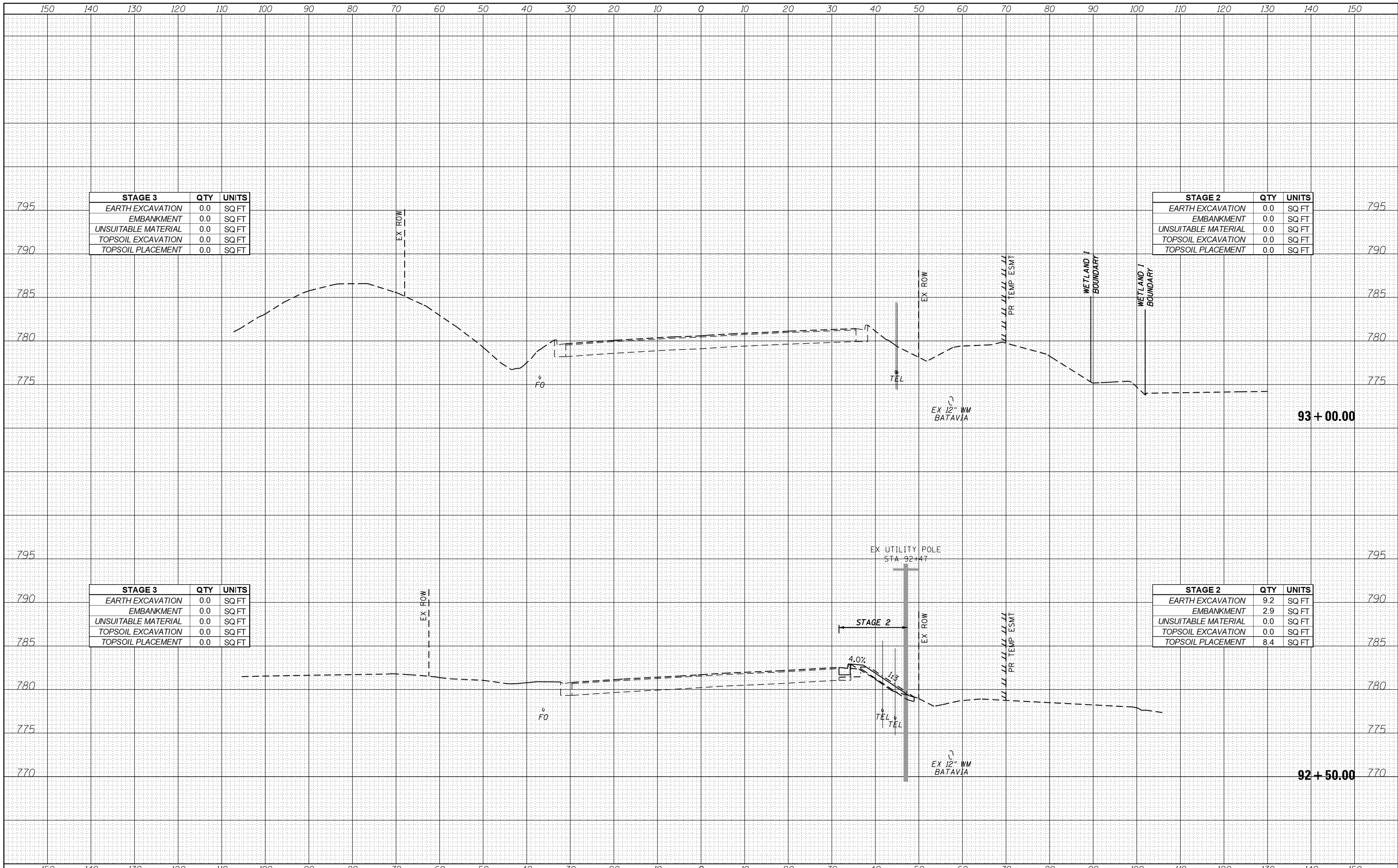
USER NAME = TEG	DESIGNED - VJM	REVISED -
	DRAWN - JBH	REVISED -
PLOT SCALE = 20.0000' / in.	CHECKED - BLP	REVISED -
PLOT DATE = 11/6/2018	DATE - 11/6/2018	REVISED -

**STATE OF ILLINOIS  
DEPARTMENT OF TRANSPORTATION**

**CROSS SECTIONS  
FABYAN PARKWAY**

SCALE: 1"=10'    SHEET 42 OF 44 SHEETS    STA. 91+50.00 TO STA. 92+00.00

F.A.P. RTE. 363/360	SECTION 11-00201-04-CH	COUNTY KANE	TOTAL SHEETS 410	SHEET NO. 373
			CONTRACT NO. 61E97	
ILLINOIS FED. AID PROJECT				



STAGE 3		
QTY	UNITS	
0.0	SQ FT	EARTH EXCAVATION
0.0	SQ FT	EMBANKMENT
0.0	SQ FT	UNSUITABLE MATERIAL
0.0	SQ FT	TOPSOIL EXCAVATION
0.0	SQ FT	TOPSOIL PLACEMENT

STAGE 2		
QTY	UNITS	
0.0	SQ FT	EARTH EXCAVATION
0.0	SQ FT	EMBANKMENT
0.0	SQ FT	UNSUITABLE MATERIAL
0.0	SQ FT	TOPSOIL EXCAVATION
0.0	SQ FT	TOPSOIL PLACEMENT

STAGE 3		
QTY	UNITS	
0.0	SQ FT	EARTH EXCAVATION
0.0	SQ FT	EMBANKMENT
0.0	SQ FT	UNSUITABLE MATERIAL
0.0	SQ FT	TOPSOIL EXCAVATION
0.0	SQ FT	TOPSOIL PLACEMENT

STAGE 2		
QTY	UNITS	
9.2	SQ FT	EARTH EXCAVATION
2.9	SQ FT	EMBANKMENT
0.0	SQ FT	UNSUITABLE MATERIAL
0.0	SQ FT	TOPSOIL EXCAVATION
8.4	SQ FT	TOPSOIL PLACEMENT

FILE NAME = aht-xash\_L\_Fabjan.dgn



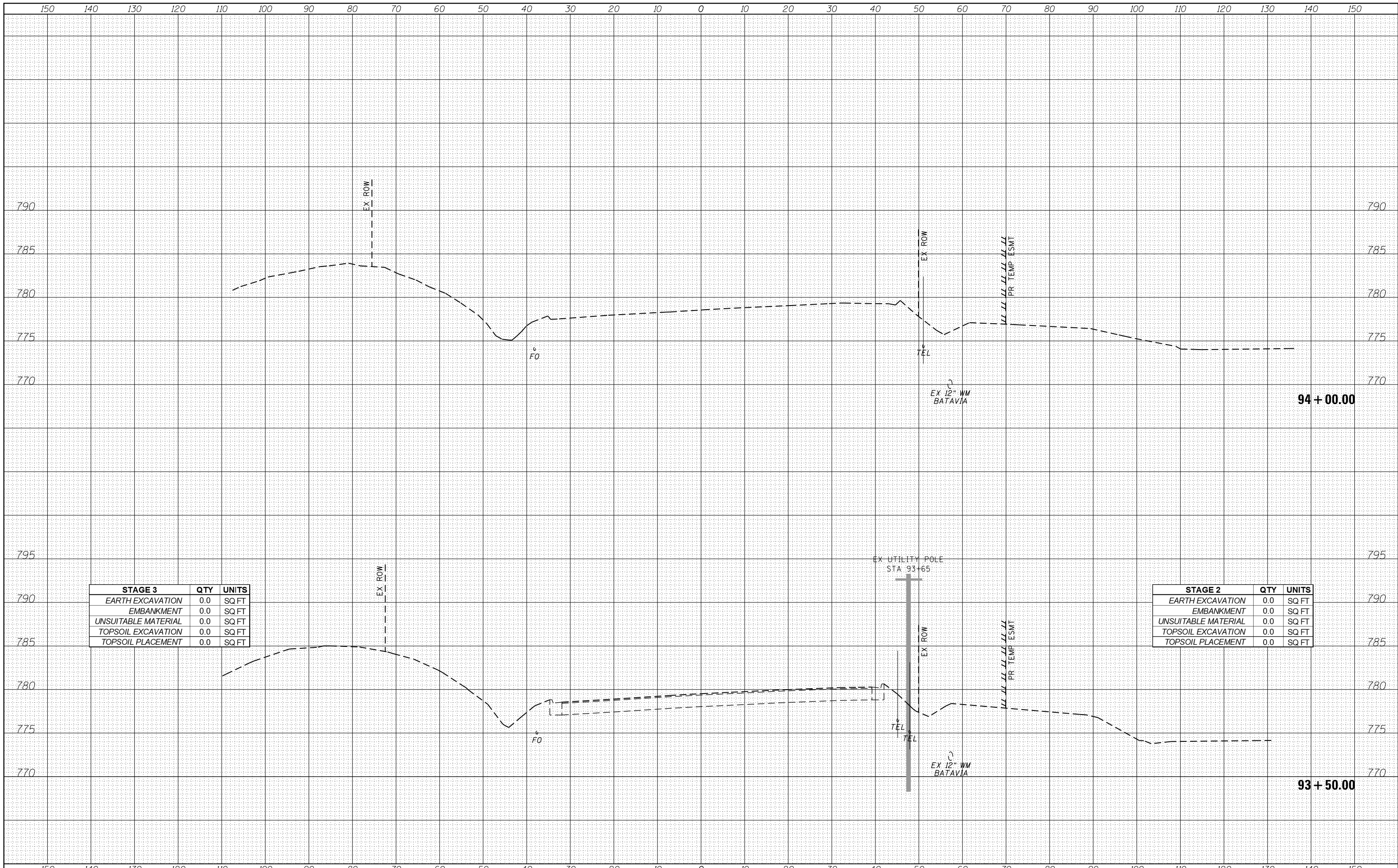
USER NAME = TEG	DESIGNED - VJM	REVISED -
PLOT SCALE = 20.0000' / in.	DRAWN - JBH	REVISED -
PLOT DATE = 11/6/2018	CHECKED - BLP	REVISED -
	DATE - 11/6/2018	REVISED -

**STATE OF ILLINOIS  
DEPARTMENT OF TRANSPORTATION**

**CROSS SECTIONS  
FABYAN PARKWAY**

SCALE: 1"=10'    SHEET 43 OF 44 SHEETS    STA. 92+20.00 TO STA. 92+50.00

F.A.P. RTE. 363/360	SECTION 11-00201-04-CH	COUNTY KANE	TOTAL SHEETS 410	SHEET NO. 374
				CONTRACT NO. 61E97
ILLINOIS FED. AID PROJECT				



STAGE 3	QTY	UNITS
EARTH EXCAVATION	0.0	SQ FT
EMBANKMENT	0.0	SQ FT
UNSUITABLE MATERIAL	0.0	SQ FT
TOPSOIL EXCAVATION	0.0	SQ FT
TOPSOIL PLACEMENT	0.0	SQ FT

STAGE 2	QTY	UNITS
EARTH EXCAVATION	0.0	SQ FT
EMBANKMENT	0.0	SQ FT
UNSUITABLE MATERIAL	0.0	SQ FT
TOPSOIL EXCAVATION	0.0	SQ FT
TOPSOIL PLACEMENT	0.0	SQ FT

FILE NAME = aht-xash\_L\_Fabjan.dgn

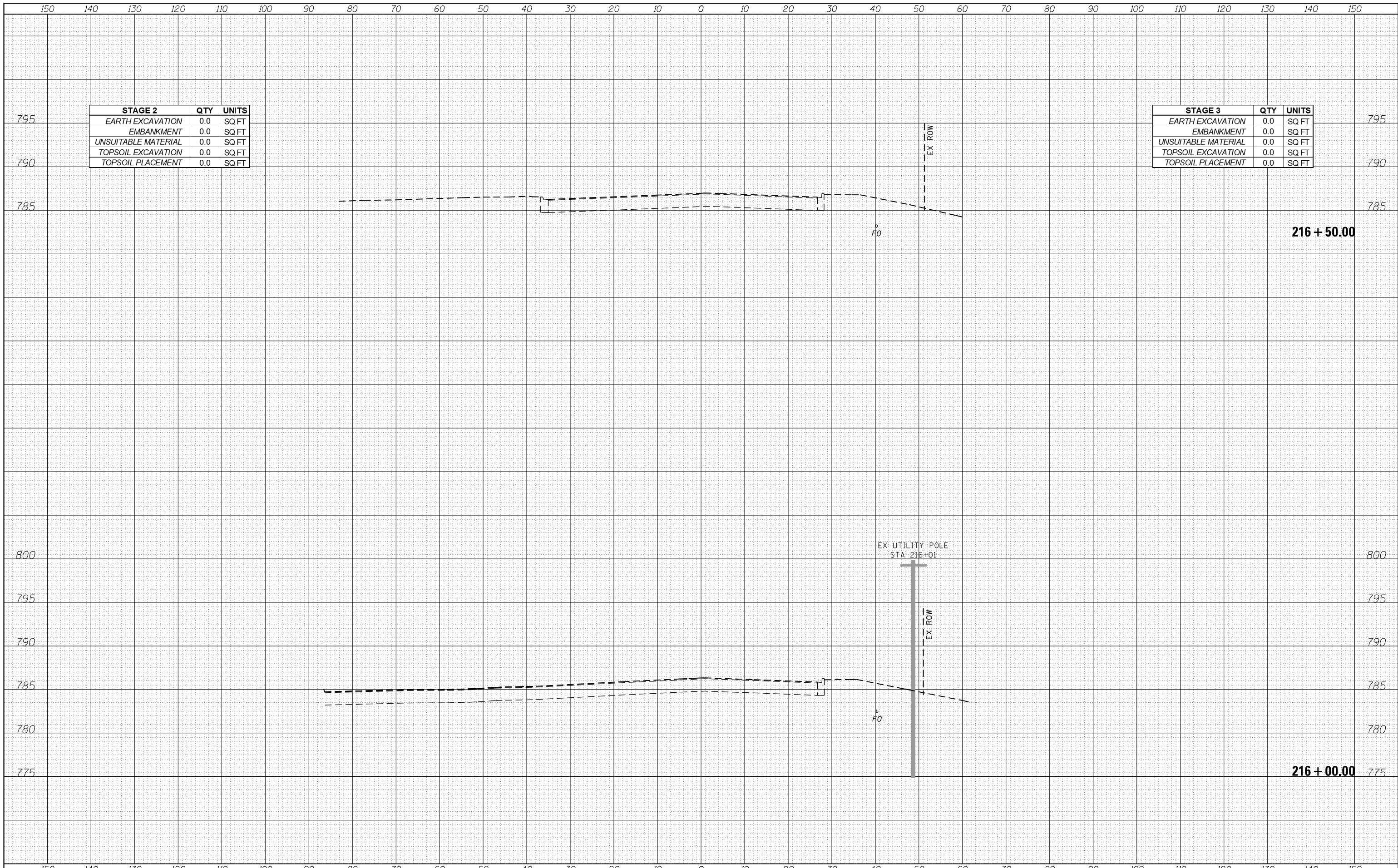


USER NAME = TEG	DESIGNED - VJM	REVISED -
	DRAWN - JBH	REVISED -
PLOT SCALE = 20.0000' / in.	CHECKED - BLP	REVISED -
PLOT DATE = 11/6/2018	DATE - 11/6/2018	REVISED -

**STATE OF ILLINOIS  
DEPARTMENT OF TRANSPORTATION**

**CROSS SECTIONS  
FABYAN PARKWAY**  
SCALE: 1"=10' SHEET 44 OF 44 SHEETS STA. 93+00.00 TO STA. 93+50.00

F.A.P. RTE. 363/360	SECTION 11-00201-04-CH	COUNTY KANE	TOTAL SHEETS 410	SHEET NO. 375
CONTRACT NO. 61E97			ILLINOIS FED. AID PROJECT	



STAGE 2		
	QTY	UNITS
EARTH EXCAVATION	0.0	SQ FT
EMBANKMENT	0.0	SQ FT
UNSUITABLE MATERIAL	0.0	SQ FT
TOPSOIL EXCAVATION	0.0	SQ FT
TOPSOIL PLACEMENT	0.0	SQ FT

STAGE 3		
	QTY	UNITS
EARTH EXCAVATION	0.0	SQ FT
EMBANKMENT	0.0	SQ FT
UNSUITABLE MATERIAL	0.0	SQ FT
TOPSOIL EXCAVATION	0.0	SQ FT
TOPSOIL PLACEMENT	0.0	SQ FT

FILE NAME = aht-xash\_kirk.dgn



USER NAME = TEG	DESIGNED - VJM	REVISED -
	DRAWN - JBH	REVISED -
PLOT SCALE = 20.0000' / in.	CHECKED - BLP	REVISED -
PLOT DATE = 11/6/2018	DATE - 11/6/2018	REVISED -

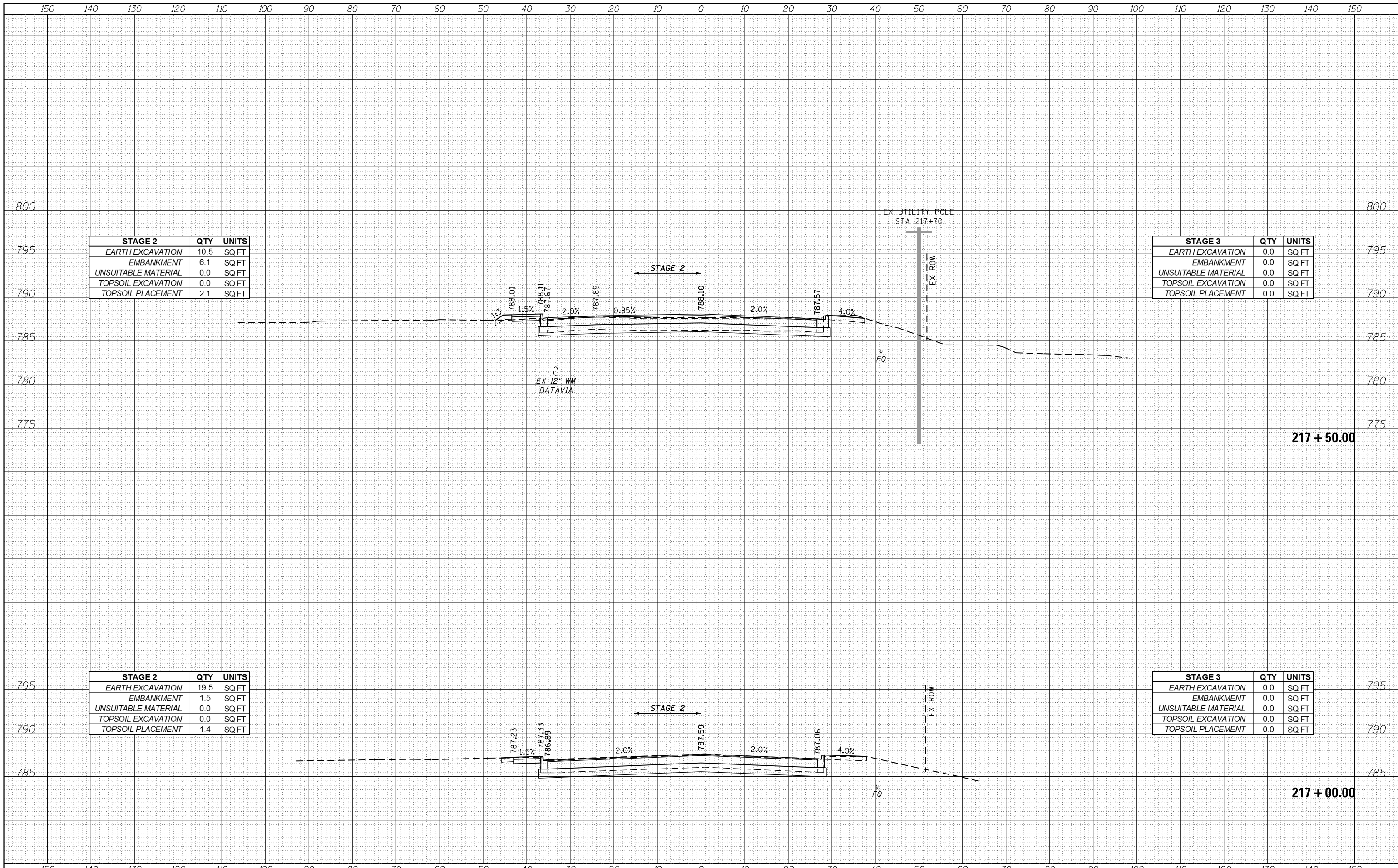
**STATE OF ILLINOIS  
DEPARTMENT OF TRANSPORTATION**

**CROSS SECTIONS  
KIRK ROAD**

SCALE: 1"=10'    SHEET 1 OF 35 SHEETS    STA. 216+00.00 TO STA. 216+80.00

F.A.P. RTE. 363/360	SECTION 11-00201-04-CH	COUNTY KANE	TOTAL SHEETS 410	SHEET NO. 376
CONTRACT NO. 61E97			ILLINOIS FED. AID PROJECT	





STAGE 2	QTY	UNITS
EARTH EXCAVATION	10.5	SQ FT
EMBANKMENT	6.1	SQ FT
UNSUITABLE MATERIAL	0.0	SQ FT
TOPSOIL EXCAVATION	0.0	SQ FT
TOPSOIL PLACEMENT	2.1	SQ FT

STAGE 3	QTY	UNITS
EARTH EXCAVATION	0.0	SQ FT
EMBANKMENT	0.0	SQ FT
UNSUITABLE MATERIAL	0.0	SQ FT
TOPSOIL EXCAVATION	0.0	SQ FT
TOPSOIL PLACEMENT	0.0	SQ FT

STAGE 2	QTY	UNITS
EARTH EXCAVATION	19.5	SQ FT
EMBANKMENT	1.5	SQ FT
UNSUITABLE MATERIAL	0.0	SQ FT
TOPSOIL EXCAVATION	0.0	SQ FT
TOPSOIL PLACEMENT	1.4	SQ FT

STAGE 3	QTY	UNITS
EARTH EXCAVATION	0.0	SQ FT
EMBANKMENT	0.0	SQ FT
UNSUITABLE MATERIAL	0.0	SQ FT
TOPSOIL EXCAVATION	0.0	SQ FT
TOPSOIL PLACEMENT	0.0	SQ FT

FILE NAME = aht-xash\_kirk.dgn

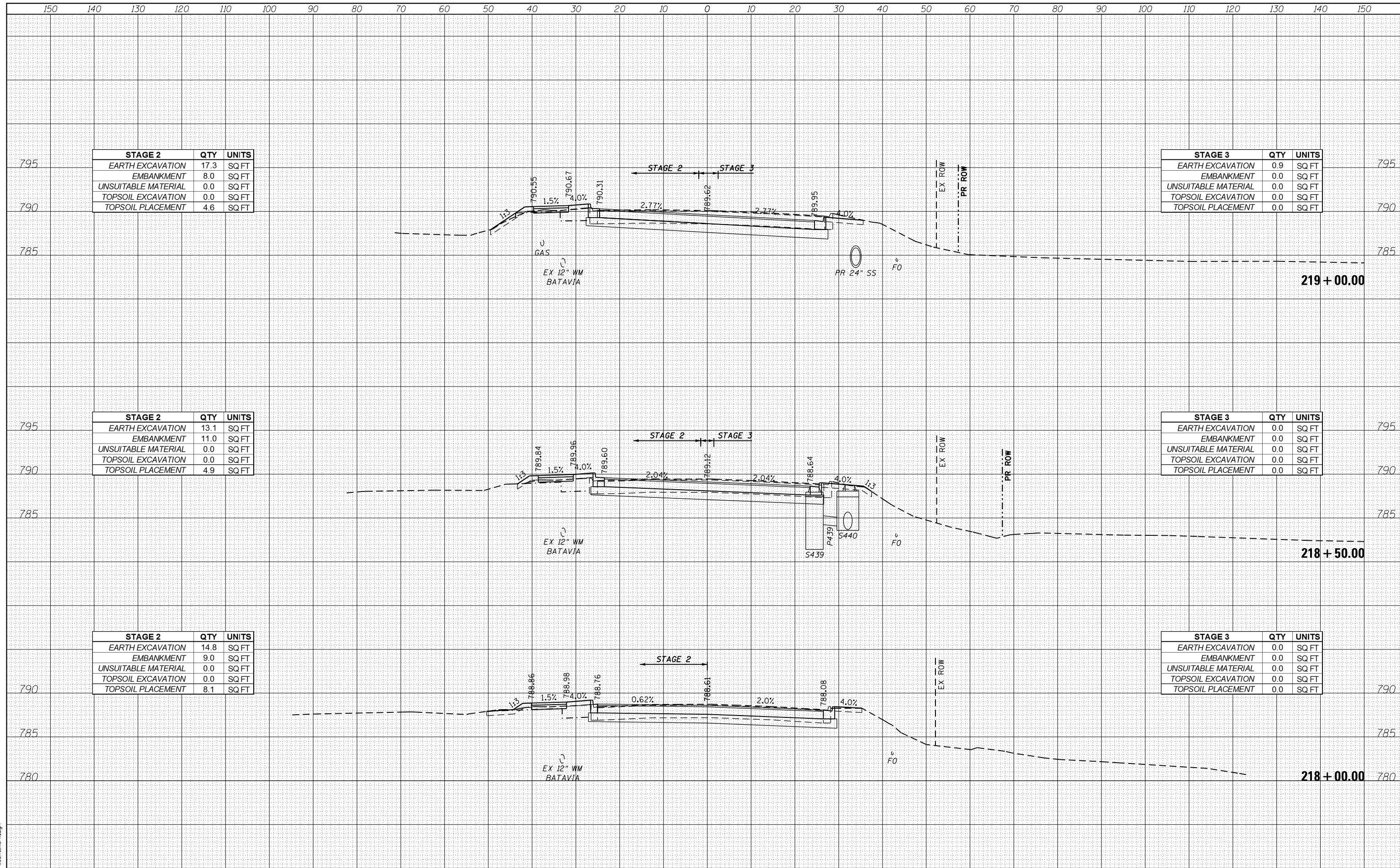


USER NAME = TEG	DESIGNED - VJM	REVISED -
	DRAWN - JBH	REVISED -
PLOT SCALE = 20.0000' / in.	CHECKED - BLP	REVISED -
PLOT DATE = 11/6/2018	DATE - 11/6/2018	REVISED -

STATE OF ILLINOIS  
DEPARTMENT OF TRANSPORTATION

CROSS SECTIONS  
KIRK ROAD  
SCALE: 1"=10'  
SHEET 2 OF 35 SHEETS  
STA. 217+00.00 TO STA. 217+50.00

F.A.P. RTE. 363/360	SECTION 11-00201-04-CH	COUNTY KANE	TOTAL SHEETS 410	SHEET NO. 377
CONTRACT NO. 61E97				ILLINOIS FED. AID PROJECT



STAGE 2		
	QTY	UNITS
EARTH EXCAVATION	17.3	SQ FT
EMBANKMENT	8.0	SQ FT
UNSUITABLE MATERIAL	0.0	SQ FT
TOPSOIL EXCAVATION	0.0	SQ FT
TOPSOIL PLACEMENT	4.6	SQ FT

STAGE 3		
	QTY	UNITS
EARTH EXCAVATION	0.9	SQ FT
EMBANKMENT	0.0	SQ FT
UNSUITABLE MATERIAL	0.0	SQ FT
TOPSOIL EXCAVATION	0.0	SQ FT
TOPSOIL PLACEMENT	0.0	SQ FT

STAGE 2		
	QTY	UNITS
EARTH EXCAVATION	13.1	SQ FT
EMBANKMENT	11.0	SQ FT
UNSUITABLE MATERIAL	0.0	SQ FT
TOPSOIL EXCAVATION	0.0	SQ FT
TOPSOIL PLACEMENT	4.9	SQ FT

STAGE 3		
	QTY	UNITS
EARTH EXCAVATION	0.0	SQ FT
EMBANKMENT	0.0	SQ FT
UNSUITABLE MATERIAL	0.0	SQ FT
TOPSOIL EXCAVATION	0.0	SQ FT
TOPSOIL PLACEMENT	0.0	SQ FT

STAGE 2		
	QTY	UNITS
EARTH EXCAVATION	14.8	SQ FT
EMBANKMENT	9.0	SQ FT
UNSUITABLE MATERIAL	0.0	SQ FT
TOPSOIL EXCAVATION	0.0	SQ FT
TOPSOIL PLACEMENT	8.1	SQ FT

STAGE 3		
	QTY	UNITS
EARTH EXCAVATION	0.0	SQ FT
EMBANKMENT	0.0	SQ FT
UNSUITABLE MATERIAL	0.0	SQ FT
TOPSOIL EXCAVATION	0.0	SQ FT
TOPSOIL PLACEMENT	0.0	SQ FT

FILE NAME = aht-xash\_kirk.dgn



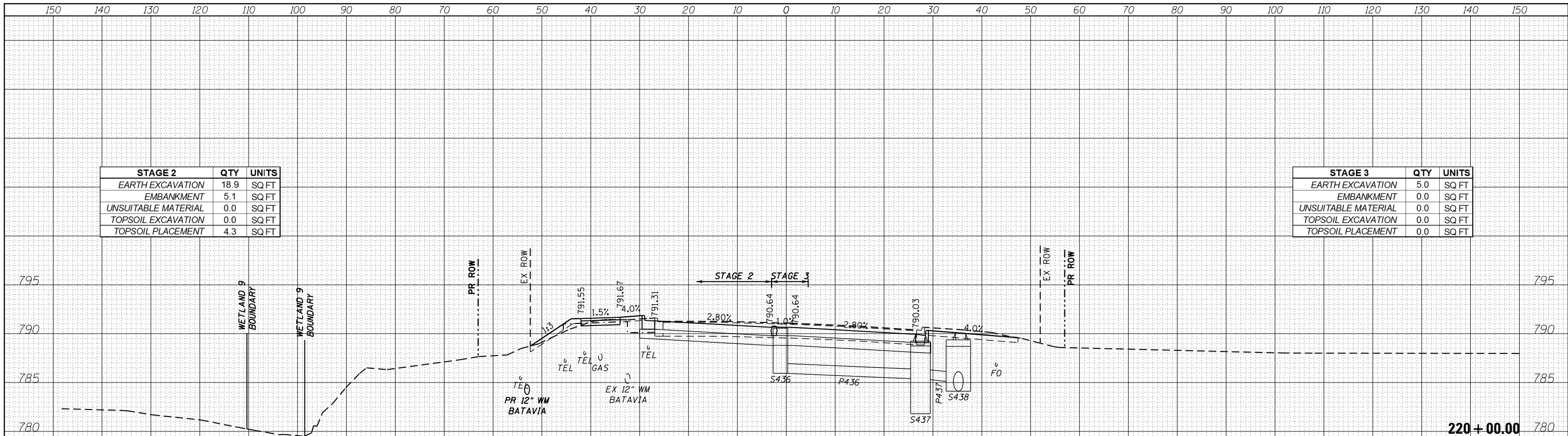
USER NAME = TEG	DESIGNED - VJM	REVISED -
	DRAWN - JBH	REVISED -
PLOT SCALE = 20.0000' / in.	CHECKED - BLP	REVISED -
PLOT DATE = 11/6/2018	DATE - 11/6/2018	REVISED -

**STATE OF ILLINOIS  
DEPARTMENT OF TRANSPORTATION**

**CROSS SECTIONS  
KIRK ROAD**

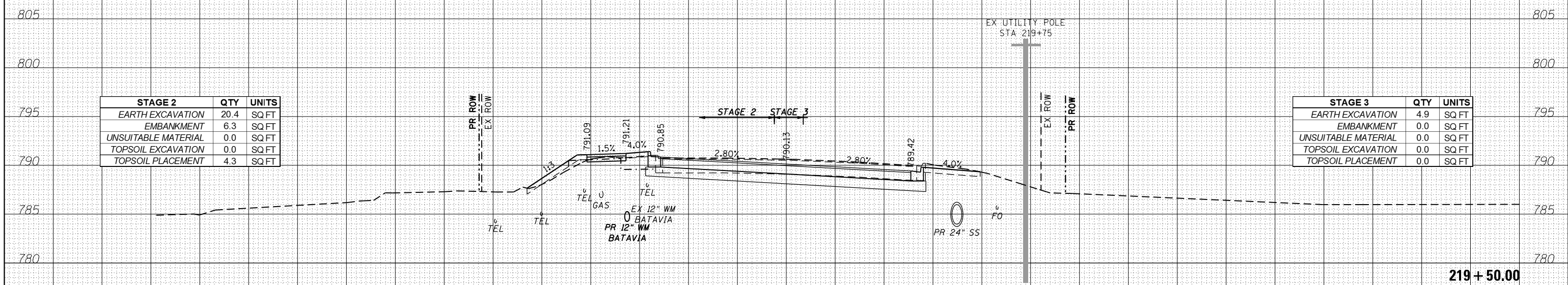
SCALE: 1"=10'    SHEET 3 OF 35 SHEETS    STA. 218+00.00 TO STA. 219+00.00

F.A.P. RTE. 363/360	SECTION 11-00201-04-CH	COUNTY KANE	TOTAL SHEETS 410	SHEET NO. 378
			CONTRACT NO. 61E97	
ILLINOIS FED. AID PROJECT				



STAGE 2	QTY	UNITS
EARTH EXCAVATION	18.9	SQ FT
EMBANKMENT	5.1	SQ FT
UNSUITABLE MATERIAL	0.0	SQ FT
TOPSOIL EXCAVATION	0.0	SQ FT
TOPSOIL PLACEMENT	4.3	SQ FT

STAGE 3	QTY	UNITS
EARTH EXCAVATION	5.0	SQ FT
EMBANKMENT	0.0	SQ FT
UNSUITABLE MATERIAL	0.0	SQ FT
TOPSOIL EXCAVATION	0.0	SQ FT
TOPSOIL PLACEMENT	0.0	SQ FT



STAGE 2	QTY	UNITS
EARTH EXCAVATION	20.4	SQ FT
EMBANKMENT	6.3	SQ FT
UNSUITABLE MATERIAL	0.0	SQ FT
TOPSOIL EXCAVATION	0.0	SQ FT
TOPSOIL PLACEMENT	4.3	SQ FT

STAGE 3	QTY	UNITS
EARTH EXCAVATION	4.9	SQ FT
EMBANKMENT	0.0	SQ FT
UNSUITABLE MATERIAL	0.0	SQ FT
TOPSOIL EXCAVATION	0.0	SQ FT
TOPSOIL PLACEMENT	0.0	SQ FT

FILE NAME = aht-xash\_kirk.dgn



USER NAME = TEG  
 DESIGNED - VJM  
 DRAWN - JBH  
 CHECKED - BLP  
 DATE - 11/6/2018

REVISÉ -  
 REVISÉ -  
 REVISÉ -  
 REVISÉ -

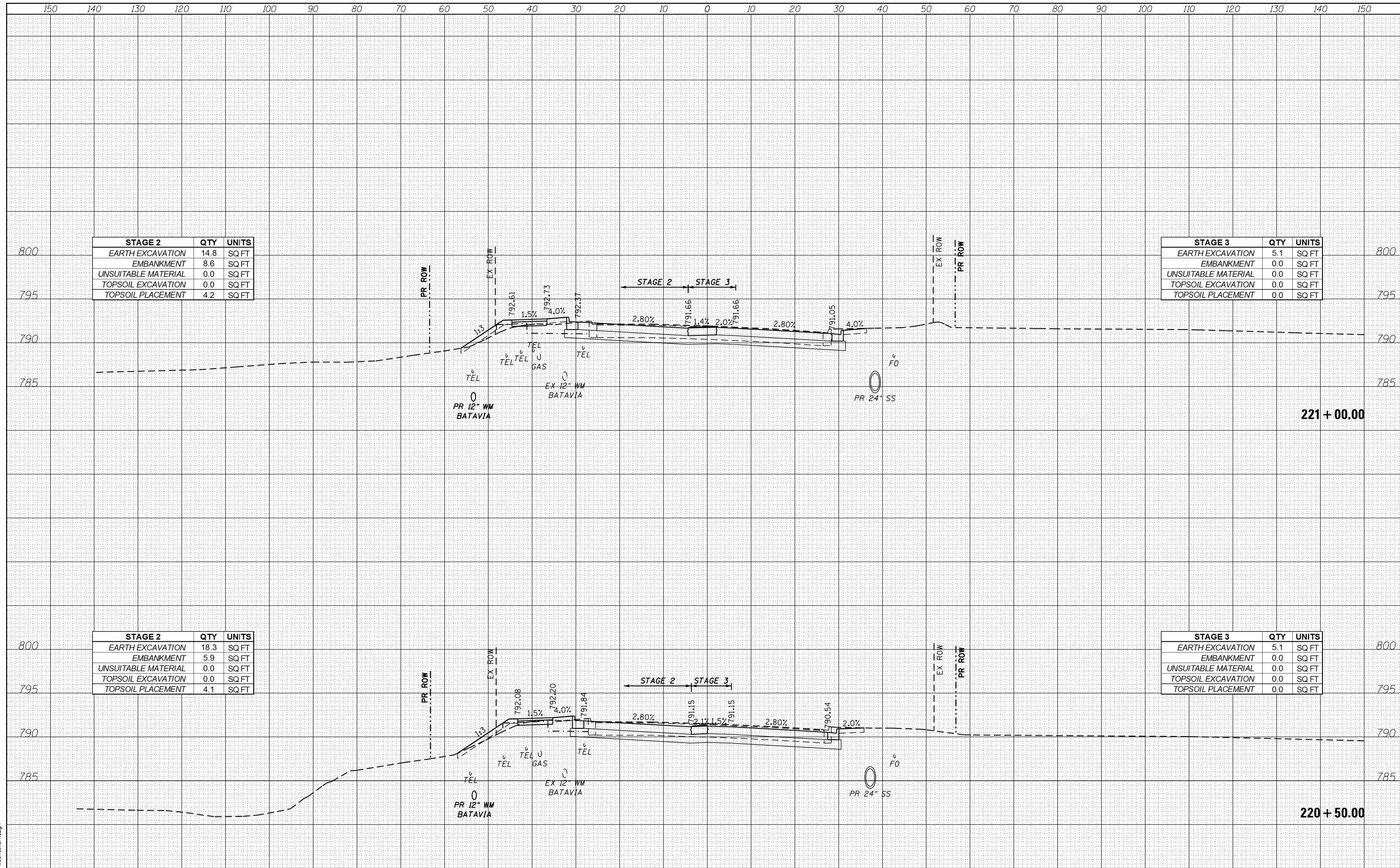
**STATE OF ILLINOIS  
 DEPARTMENT OF TRANSPORTATION**

**CROSS SECTIONS  
 KIRK ROAD**

SCALE: 1"=10' SHEET 4 OF 35 SHEETS STA. 219+50.00 TO STA. 220+00.00

F.A.P. RTE.	SECTION	COUNTY	TOTAL SHEETS	SHEET NO.
363/360	11-00201-04-CH	KANE	410	379

CONTRACT NO. 61E97  
 ILLINOIS FED. AID PROJECT



STAGE 2	QTY	UNITS
EARTH EXCAVATION	14.8	SQ FT
EMBANKMENT	8.6	SQ FT
UNSUITABLE MATERIAL	0.0	SQ FT
TOPSOIL EXCAVATION	0.0	SQ FT
TOPSOIL PLACEMENT	4.2	SQ FT

STAGE 3	QTY	UNITS
EARTH EXCAVATION	5.1	SQ FT
EMBANKMENT	0.0	SQ FT
UNSUITABLE MATERIAL	0.0	SQ FT
TOPSOIL EXCAVATION	0.0	SQ FT
TOPSOIL PLACEMENT	0.0	SQ FT

STAGE 2	QTY	UNITS
EARTH EXCAVATION	18.3	SQ FT
EMBANKMENT	5.9	SQ FT
UNSUITABLE MATERIAL	0.0	SQ FT
TOPSOIL EXCAVATION	0.0	SQ FT
TOPSOIL PLACEMENT	4.1	SQ FT

STAGE 3	QTY	UNITS
EARTH EXCAVATION	5.1	SQ FT
EMBANKMENT	0.0	SQ FT
UNSUITABLE MATERIAL	0.0	SQ FT
TOPSOIL EXCAVATION	0.0	SQ FT
TOPSOIL PLACEMENT	0.0	SQ FT

FILE NAME = aht-xash\_kirk.dgn



USER NAME = TEG	DESIGNED - VJM	REVISED -
PLOT SCALE = 20.0000' / in.	DRAWN - JBH	REVISED -
PLOT DATE = 11/6/2018	CHECKED - BLP	REVISED -
	DATE - 11/6/2018	REVISED -

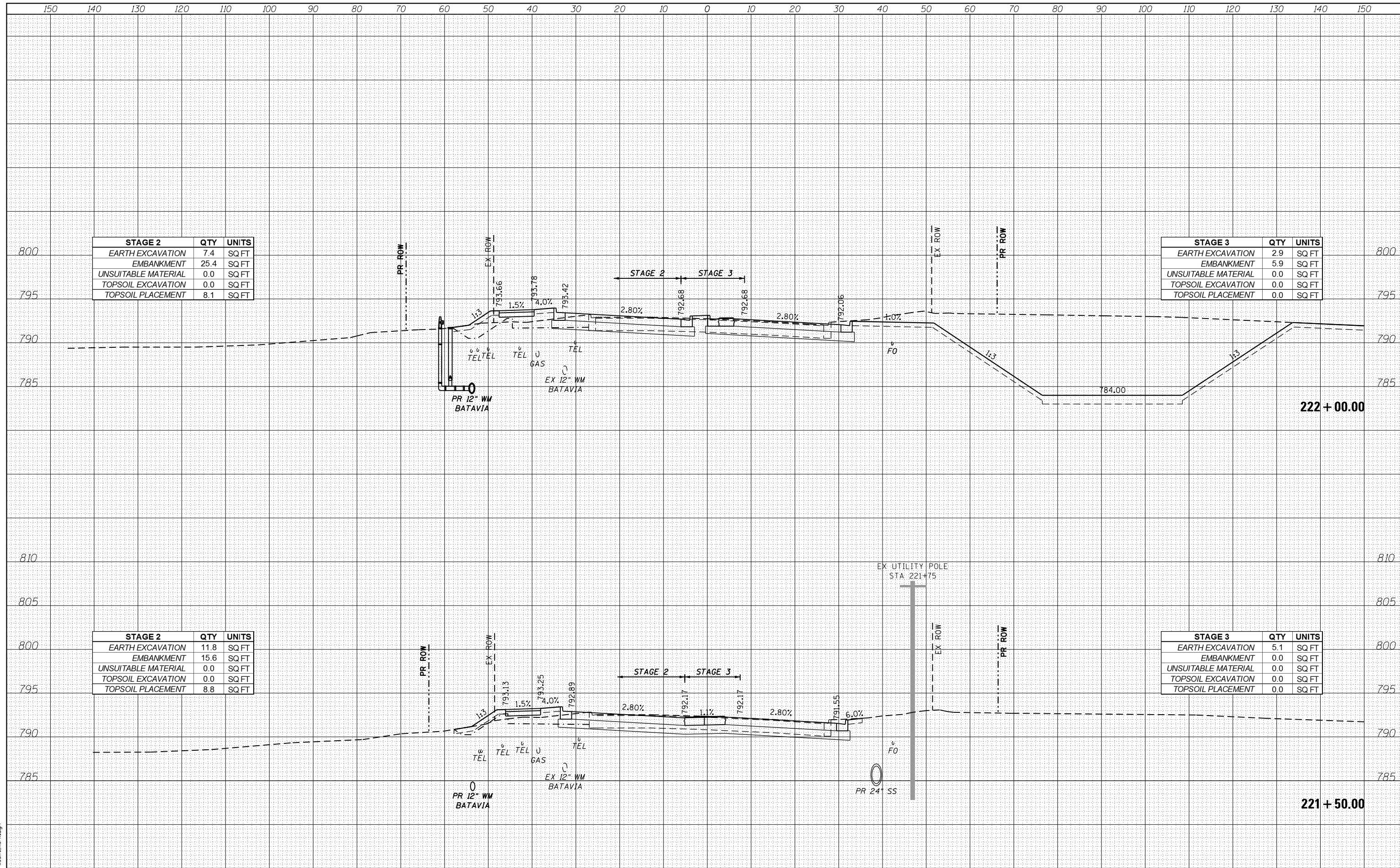
**STATE OF ILLINOIS  
DEPARTMENT OF TRANSPORTATION**

**CROSS SECTIONS  
KIRK ROAD**

SCALE: 1"=10'    SHEET 5 OF 35 SHEETS    STA. 220+50.00 TO STA. 221+00.00

F.A.P. RTE. 363/360	SECTION 11-00201-04-CH	COUNTY KANE	TOTAL SHEETS 410	SHEET NO. 380
				CONTRACT NO. 61E97
ILLINOIS FED. AID PROJECT				





STAGE 2	QTY	UNITS
EARTH EXCAVATION	7.4	SQ FT
EMBANKMENT	25.4	SQ FT
UNSUITABLE MATERIAL	0.0	SQ FT
TOPSOIL EXCAVATION	0.0	SQ FT
TOPSOIL PLACEMENT	8.1	SQ FT

STAGE 3	QTY	UNITS
EARTH EXCAVATION	2.9	SQ FT
EMBANKMENT	5.9	SQ FT
UNSUITABLE MATERIAL	0.0	SQ FT
TOPSOIL EXCAVATION	0.0	SQ FT
TOPSOIL PLACEMENT	0.0	SQ FT

STAGE 2	QTY	UNITS
EARTH EXCAVATION	11.8	SQ FT
EMBANKMENT	15.6	SQ FT
UNSUITABLE MATERIAL	0.0	SQ FT
TOPSOIL EXCAVATION	0.0	SQ FT
TOPSOIL PLACEMENT	8.8	SQ FT

STAGE 3	QTY	UNITS
EARTH EXCAVATION	5.1	SQ FT
EMBANKMENT	0.0	SQ FT
UNSUITABLE MATERIAL	0.0	SQ FT
TOPSOIL EXCAVATION	0.0	SQ FT
TOPSOIL PLACEMENT	0.0	SQ FT

FILE NAME = sht-xssh\_kirk.dgn



USER NAME = TEG  
 DESIGNED - VJM  
 DRAWN - JBH  
 CHECKED - BLP  
 DATE - 11/6/2018

REVISD -  
 REVISD -  
 REVISD -  
 REVISD -

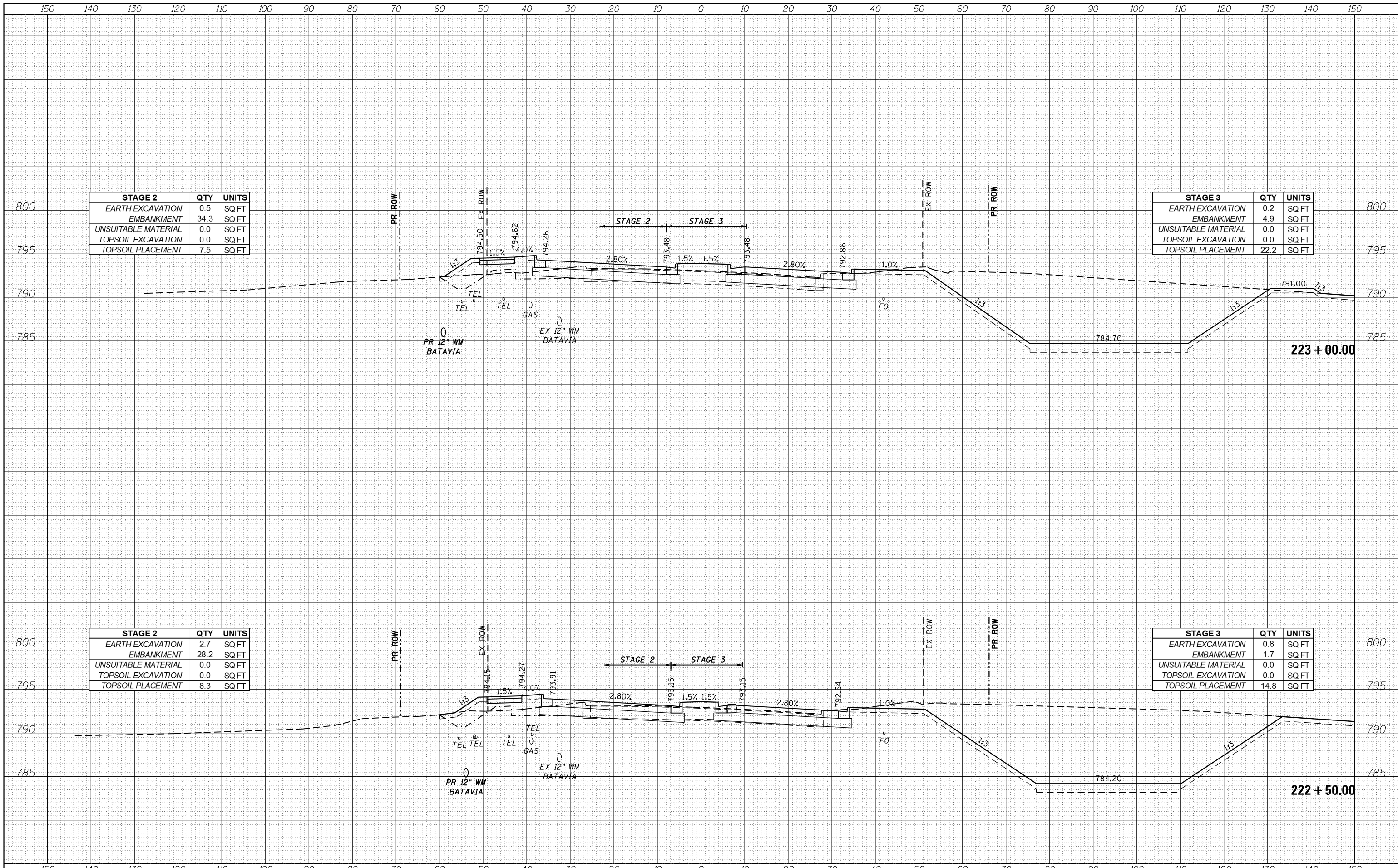
STATE OF ILLINOIS  
 DEPARTMENT OF TRANSPORTATION

CROSS SECTIONS  
 KIRK ROAD

SCALE: 1"=10' SHEET 6 OF 35 SHEETS STA. 221+50.00 TO STA. 222+00.00

F.A.P. RTE.	SECTION	COUNTY	TOTAL SHEETS	SHEET NO.
363/360	11-00201-04-CH	KANE	410	381

CONTRACT NO. 61E97  
 ILLINOIS FED. AID PROJECT



STAGE 2	QTY	UNITS
EARTH EXCAVATION	0.5	SQ FT
EMBANKMENT	34.3	SQ FT
UNSUITABLE MATERIAL	0.0	SQ FT
TOPSOIL EXCAVATION	0.0	SQ FT
TOPSOIL PLACEMENT	7.5	SQ FT

STAGE 3	QTY	UNITS
EARTH EXCAVATION	0.2	SQ FT
EMBANKMENT	4.9	SQ FT
UNSUITABLE MATERIAL	0.0	SQ FT
TOPSOIL EXCAVATION	0.0	SQ FT
TOPSOIL PLACEMENT	22.2	SQ FT

STAGE 2	QTY	UNITS
EARTH EXCAVATION	2.7	SQ FT
EMBANKMENT	28.2	SQ FT
UNSUITABLE MATERIAL	0.0	SQ FT
TOPSOIL EXCAVATION	0.0	SQ FT
TOPSOIL PLACEMENT	8.3	SQ FT

STAGE 3	QTY	UNITS
EARTH EXCAVATION	0.8	SQ FT
EMBANKMENT	1.7	SQ FT
UNSUITABLE MATERIAL	0.0	SQ FT
TOPSOIL EXCAVATION	0.0	SQ FT
TOPSOIL PLACEMENT	14.8	SQ FT

FILE NAME = aht-xash\_kirk.dgn



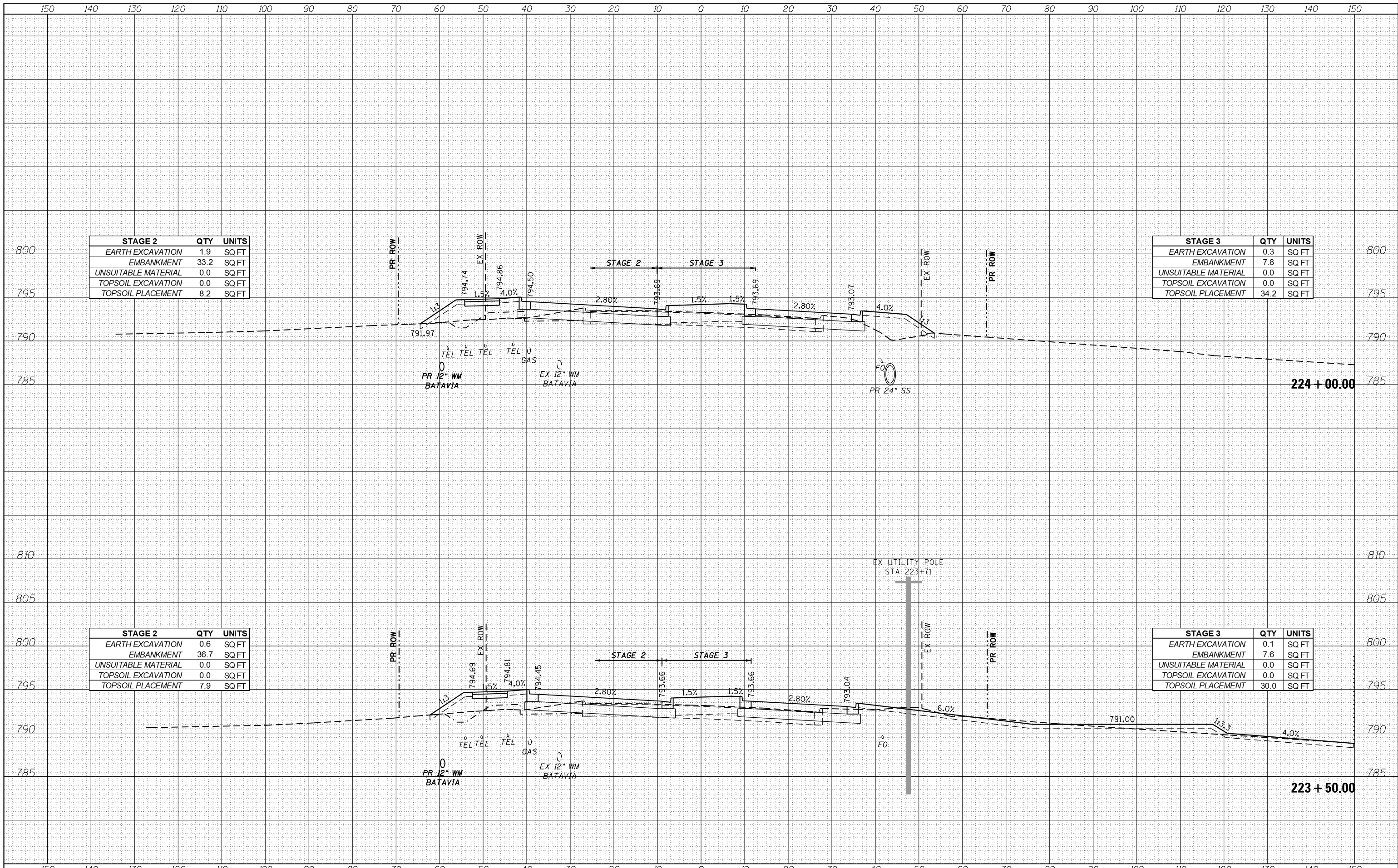
USER NAME - TEG	DESIGNED - VJM	REVISED -
PLOT SCALE = 20.0000' / in.	DRAWN - JBH	REVISED -
PLOT DATE = 11/6/2018	CHECKED - BLP	REVISED -
	DATE - 11/6/2018	REVISED -

STATE OF ILLINOIS  
DEPARTMENT OF TRANSPORTATION

CROSS SECTIONS  
KIRK ROAD

SCALE: 1"=10' SHEET 7 OF 35 SHEETS STA. 222+50.00 TO STA. 223+00.00

F.A.P. RTE. 363/360	SECTION 11-00201-04-CH	COUNTY KANE	TOTAL SHEETS 410	SHEET NO. 382
			CONTRACT NO. 61E97	
ILLINOIS FED. AID PROJECT				



STAGE 2	QTY	UNITS
EARTH EXCAVATION	1.9	SQ FT
EMBANKMENT	33.2	SQ FT
UNSUITABLE MATERIAL	0.0	SQ FT
TOPSOIL EXCAVATION	0.0	SQ FT
TOPSOIL PLACEMENT	8.2	SQ FT

STAGE 3	QTY	UNITS
EARTH EXCAVATION	0.3	SQ FT
EMBANKMENT	7.8	SQ FT
UNSUITABLE MATERIAL	0.0	SQ FT
TOPSOIL EXCAVATION	0.0	SQ FT
TOPSOIL PLACEMENT	34.2	SQ FT

STAGE 2	QTY	UNITS
EARTH EXCAVATION	0.6	SQ FT
EMBANKMENT	36.7	SQ FT
UNSUITABLE MATERIAL	0.0	SQ FT
TOPSOIL EXCAVATION	0.0	SQ FT
TOPSOIL PLACEMENT	7.9	SQ FT

STAGE 3	QTY	UNITS
EARTH EXCAVATION	0.1	SQ FT
EMBANKMENT	7.6	SQ FT
UNSUITABLE MATERIAL	0.0	SQ FT
TOPSOIL EXCAVATION	0.0	SQ FT
TOPSOIL PLACEMENT	30.0	SQ FT

FILE NAME = aht-xash\_L\_Kirk.dgn



USER NAME = TEG  
 DESIGNED - VJM  
 DRAWN - JBH  
 CHECKED - BLP  
 DATE - 11/6/2018

REVISED -  
 REVISED -  
 REVISED -  
 REVISED -

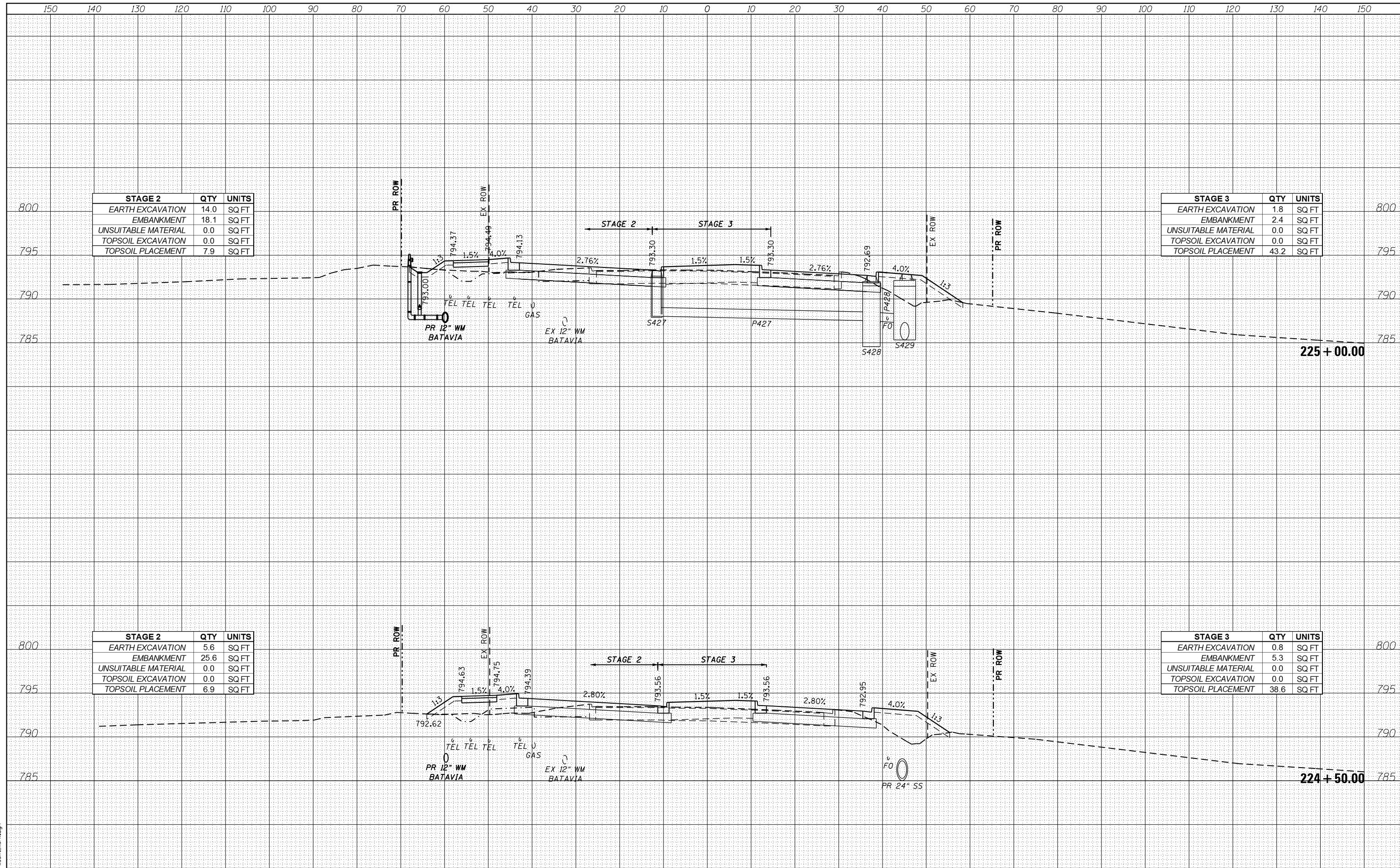
STATE OF ILLINOIS  
 DEPARTMENT OF TRANSPORTATION

CROSS SECTIONS  
 KIRK ROAD

SCALE: 1"=10' SHEET 8 OF 35 SHEETS STA. 223+50.00 TO STA. 224+00.00

F.A.P. RTE.	SECTION	COUNTY	TOTAL SHEETS	SHEET NO.
363/360	11-00201-04-CH	KANE	410	383

CONTRACT NO. 61E97  
 ILLINOIS FED. AID PROJECT



STAGE 2		
	QTY	UNITS
EARTH EXCAVATION	14.0	SQ FT
EMBANKMENT	18.1	SQ FT
UNSUITABLE MATERIAL	0.0	SQ FT
TOPSOIL EXCAVATION	0.0	SQ FT
TOPSOIL PLACEMENT	7.9	SQ FT

STAGE 3		
	QTY	UNITS
EARTH EXCAVATION	1.8	SQ FT
EMBANKMENT	2.4	SQ FT
UNSUITABLE MATERIAL	0.0	SQ FT
TOPSOIL EXCAVATION	0.0	SQ FT
TOPSOIL PLACEMENT	43.2	SQ FT

STAGE 2		
	QTY	UNITS
EARTH EXCAVATION	5.6	SQ FT
EMBANKMENT	25.6	SQ FT
UNSUITABLE MATERIAL	0.0	SQ FT
TOPSOIL EXCAVATION	0.0	SQ FT
TOPSOIL PLACEMENT	6.9	SQ FT

STAGE 3		
	QTY	UNITS
EARTH EXCAVATION	0.8	SQ FT
EMBANKMENT	5.3	SQ FT
UNSUITABLE MATERIAL	0.0	SQ FT
TOPSOIL EXCAVATION	0.0	SQ FT
TOPSOIL PLACEMENT	38.6	SQ FT

FILE NAME = aht-xash\_kirk.dgn



USER NAME = TEG	DESIGNED - VJM	REVISED -
	DRAWN - JBH	REVISED -
PLOT SCALE = 20.0000' / in.	CHECKED - BLP	REVISED -
PLOT DATE = 11/6/2018	DATE - 11/6/2018	REVISED -


**STATE OF ILLINOIS  
DEPARTMENT OF TRANSPORTATION**

**CROSS SECTIONS  
KIRK ROAD**

SCALE: 1"=10'    SHEET 9 OF 35 SHEETS    STA. 224+50.00 TO STA. 225+00.00

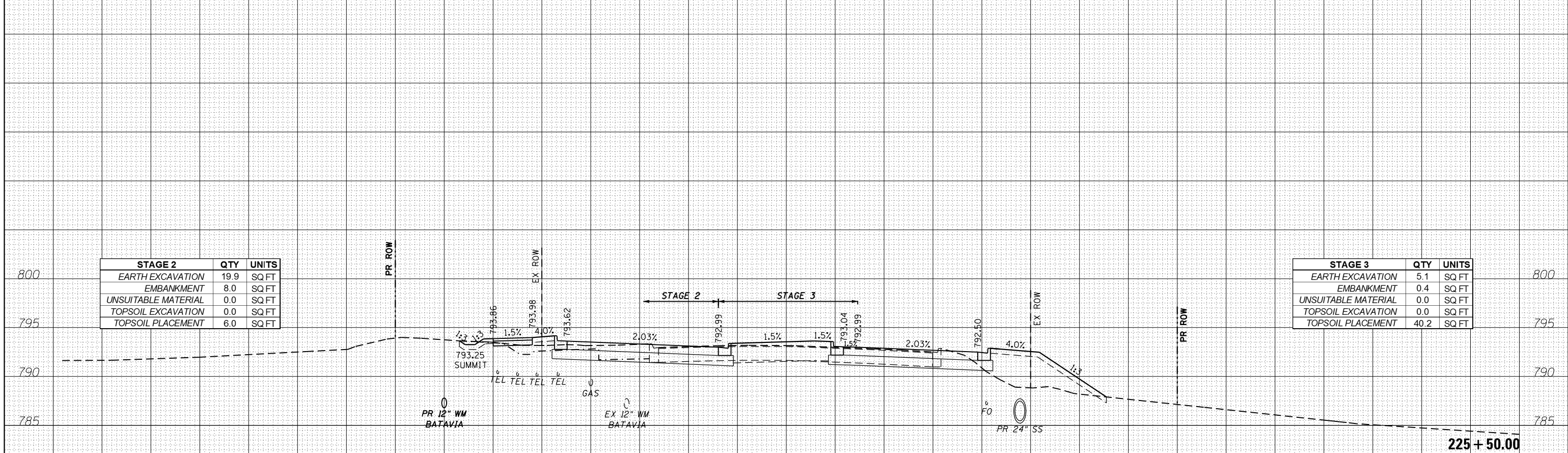
F.A.P. RTE. 363/360	SECTION 11-00201-04-CH	COUNTY KANE	TOTAL SHEETS 410	SHEET NO. 384
			CONTRACT NO. 61E97	
ILLINOIS FED. AID PROJECT				





STAGE 2	QTY	UNITS
EARTH EXCAVATION	38.7	SQ FT
EMBANKMENT	4.8	SQ FT
UNSUITABLE MATERIAL	0.0	SQ FT
TOPSOIL EXCAVATION	0.0	SQ FT
TOPSOIL PLACEMENT	7.7	SQ FT

STAGE 3	QTY	UNITS
EARTH EXCAVATION	7.7	SQ FT
EMBANKMENT	22.4	SQ FT
UNSUITABLE MATERIAL	0.0	SQ FT
TOPSOIL EXCAVATION	0.0	SQ FT
TOPSOIL PLACEMENT	34.3	SQ FT



STAGE 2	QTY	UNITS
EARTH EXCAVATION	19.9	SQ FT
EMBANKMENT	8.0	SQ FT
UNSUITABLE MATERIAL	0.0	SQ FT
TOPSOIL EXCAVATION	0.0	SQ FT
TOPSOIL PLACEMENT	6.0	SQ FT

STAGE 3	QTY	UNITS
EARTH EXCAVATION	5.1	SQ FT
EMBANKMENT	0.4	SQ FT
UNSUITABLE MATERIAL	0.0	SQ FT
TOPSOIL EXCAVATION	0.0	SQ FT
TOPSOIL PLACEMENT	40.2	SQ FT

FILE NAME = aht-xash\_L\_Kirk.dgn



USER NAME = TEG  
 DESIGNED - VJM  
 DRAWN - JBH  
 CHECKED - BLP  
 DATE - 11/6/2018

REVISD -  
 REVISD -  
 REVISD -  
 REVISD -

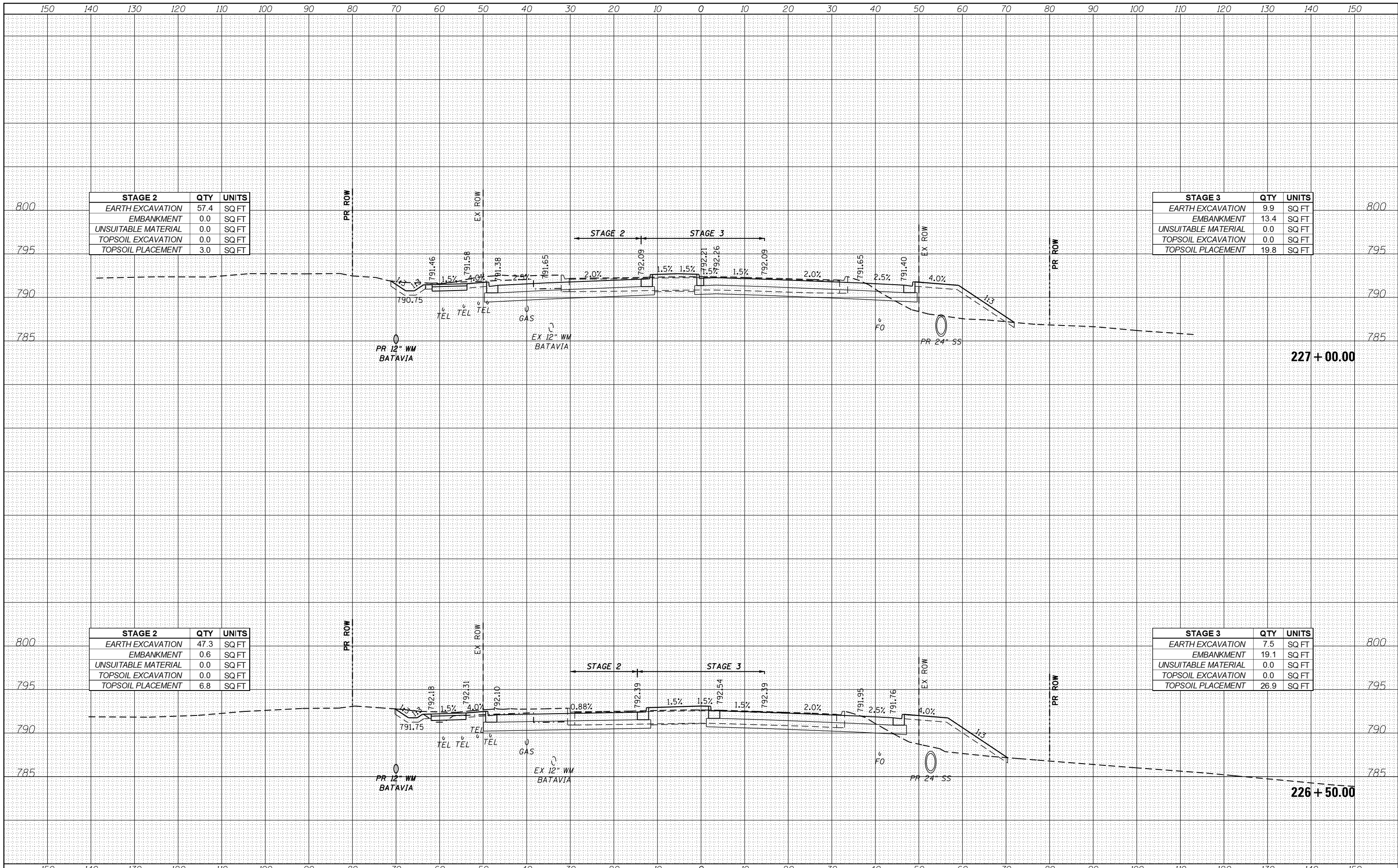
STATE OF ILLINOIS  
 DEPARTMENT OF TRANSPORTATION

CROSS SECTIONS  
 KIRK ROAD

SCALE: 1"=10' SHEET 10 OF 35 SHEETS STA. 225+50.00 TO STA. 226+00.00

F.A.P. RTE.	SECTION	COUNTY	TOTAL SHEETS	SHEET NO.
363/360	11-00201-04-CH	KANE	410	385

CONTRACT NO. 61E97  
 ILLINOIS FED. AID PROJECT



STAGE 2	QTY	UNITS
EARTH EXCAVATION	57.4	SQ FT
EMBANKMENT	0.0	SQ FT
UNSUITABLE MATERIAL	0.0	SQ FT
TOPSOIL EXCAVATION	0.0	SQ FT
TOPSOIL PLACEMENT	3.0	SQ FT

STAGE 3	QTY	UNITS
EARTH EXCAVATION	9.9	SQ FT
EMBANKMENT	13.4	SQ FT
UNSUITABLE MATERIAL	0.0	SQ FT
TOPSOIL EXCAVATION	0.0	SQ FT
TOPSOIL PLACEMENT	19.8	SQ FT

STAGE 2	QTY	UNITS
EARTH EXCAVATION	47.3	SQ FT
EMBANKMENT	0.6	SQ FT
UNSUITABLE MATERIAL	0.0	SQ FT
TOPSOIL EXCAVATION	0.0	SQ FT
TOPSOIL PLACEMENT	6.8	SQ FT

STAGE 3	QTY	UNITS
EARTH EXCAVATION	7.5	SQ FT
EMBANKMENT	19.1	SQ FT
UNSUITABLE MATERIAL	0.0	SQ FT
TOPSOIL EXCAVATION	0.0	SQ FT
TOPSOIL PLACEMENT	26.9	SQ FT

FILE NAME = aht-xash\_kirk.dgn



USER NAME = TEG  
 DESIGNED - VJM  
 DRAWN - JBH  
 CHECKED - BLP  
 DATE - 11/6/2018

REVISED -  
 REVISED -  
 REVISED -  
 REVISED -

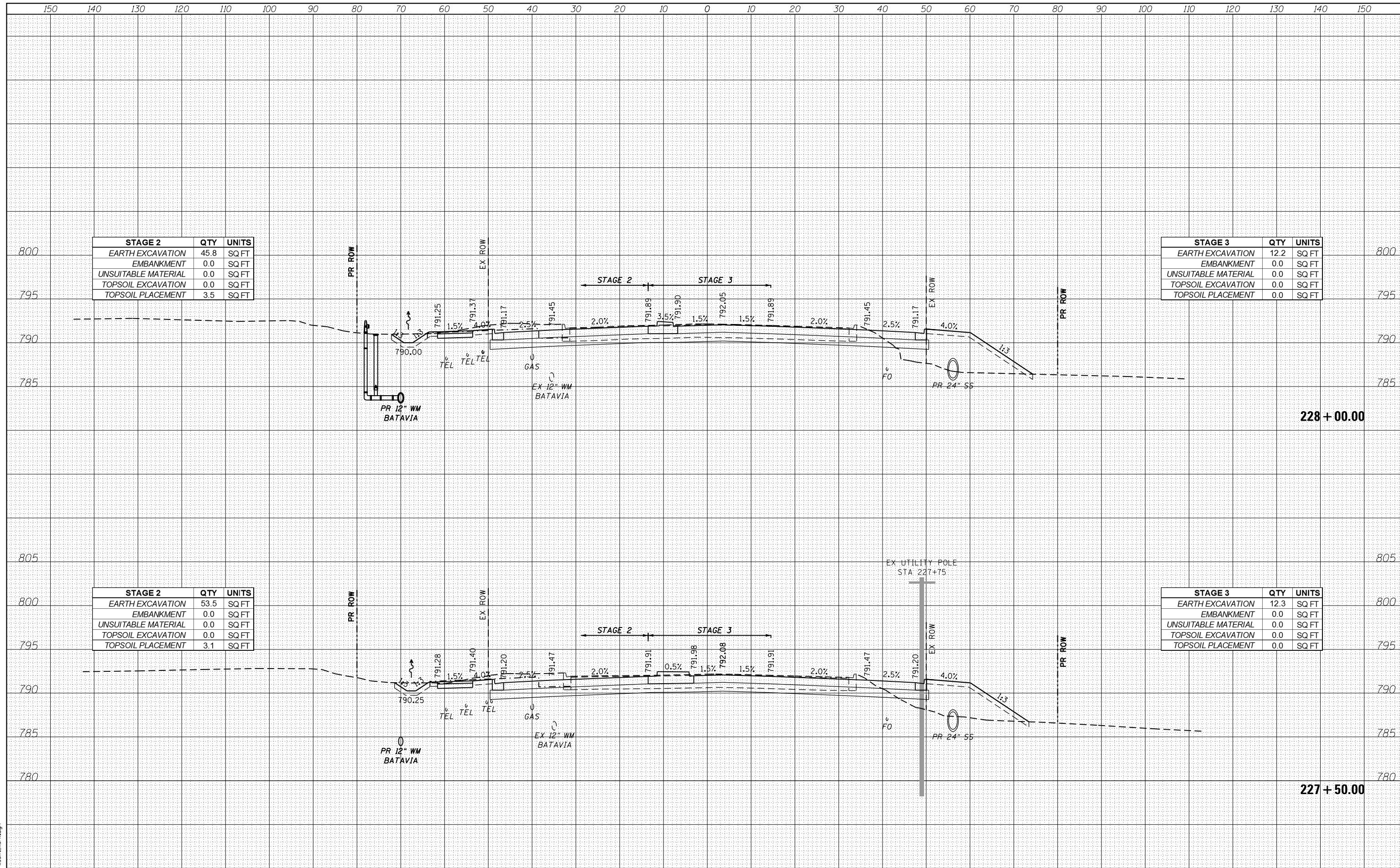
STATE OF ILLINOIS  
 DEPARTMENT OF TRANSPORTATION

CROSS SECTIONS  
 KIRK ROAD

SCALE: 1"=10' SHEET 11 OF 35 SHEETS STA. 226+50.00 TO STA. 227+00.00

F.A.P. RTE.	SECTION	COUNTY	TOTAL SHEETS	SHEET NO.
363/360	11-00201-04-CH	KANE	410	386

CONTRACT NO. 61E97  
 ILLINOIS FED. AID PROJECT



STAGE 2	QTY	UNITS
EARTH EXCAVATION	45.8	SQ FT
EMBANKMENT	0.0	SQ FT
UNSUITABLE MATERIAL	0.0	SQ FT
TOPSOIL EXCAVATION	0.0	SQ FT
TOPSOIL PLACEMENT	3.5	SQ FT

STAGE 3	QTY	UNITS
EARTH EXCAVATION	12.2	SQ FT
EMBANKMENT	0.0	SQ FT
UNSUITABLE MATERIAL	0.0	SQ FT
TOPSOIL EXCAVATION	0.0	SQ FT
TOPSOIL PLACEMENT	0.0	SQ FT

STAGE 2	QTY	UNITS
EARTH EXCAVATION	53.5	SQ FT
EMBANKMENT	0.0	SQ FT
UNSUITABLE MATERIAL	0.0	SQ FT
TOPSOIL EXCAVATION	0.0	SQ FT
TOPSOIL PLACEMENT	3.1	SQ FT

STAGE 3	QTY	UNITS
EARTH EXCAVATION	12.3	SQ FT
EMBANKMENT	0.0	SQ FT
UNSUITABLE MATERIAL	0.0	SQ FT
TOPSOIL EXCAVATION	0.0	SQ FT
TOPSOIL PLACEMENT	0.0	SQ FT

FILE NAME = sht-xssh\_kirk.dgn



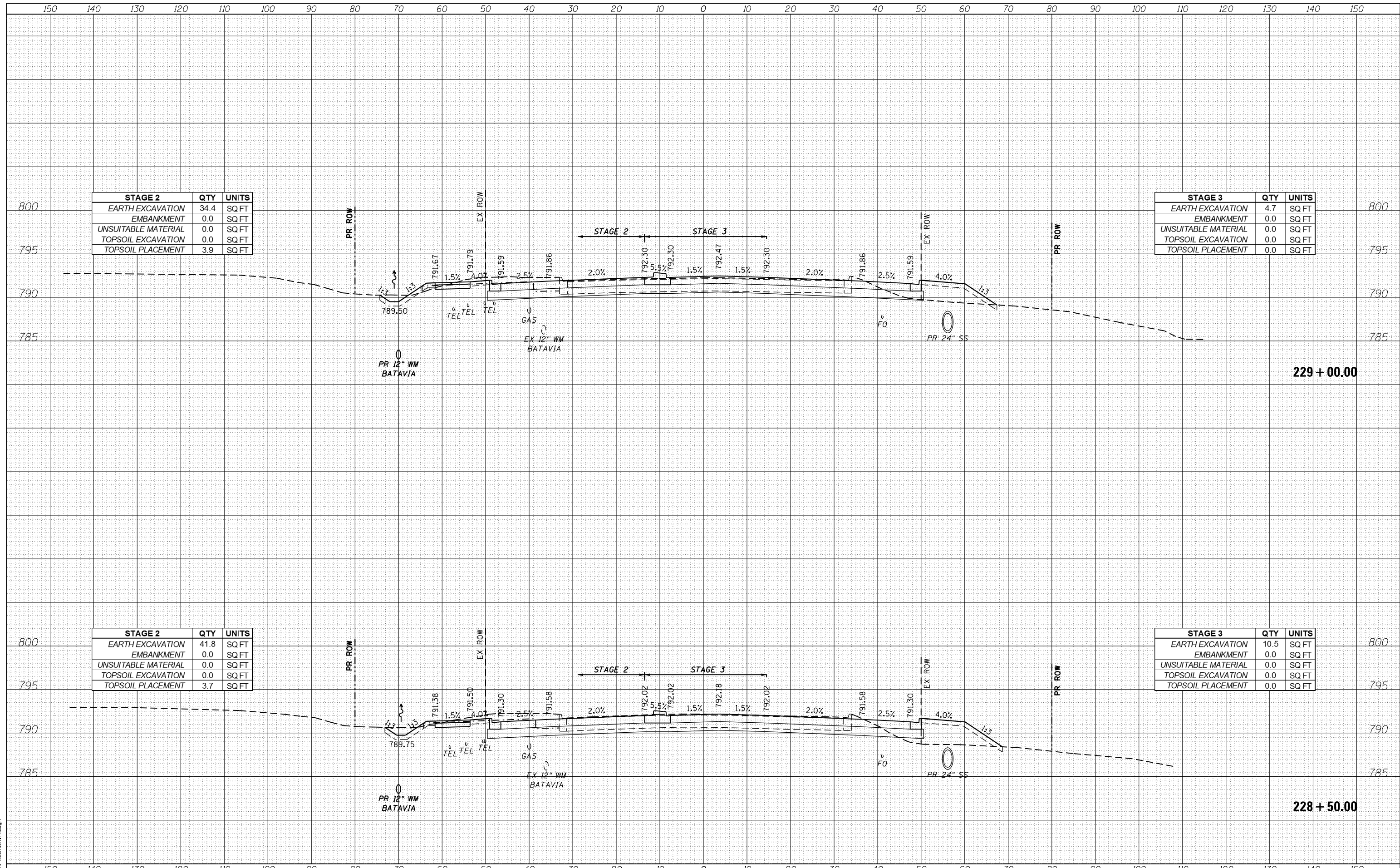
USER NAME = TEG	DESIGNED - VJM	REVISED -
PLOT SCALE = 20.0000' / in.	DRAWN - JBH	REVISED -
PLOT DATE = 11/6/2018	CHECKED - BLP	REVISED -
	DATE - 11/6/2018	REVISED -

**STATE OF ILLINOIS  
DEPARTMENT OF TRANSPORTATION**

**CROSS SECTIONS  
KIRK ROAD**

SCALE: 1"=10'    SHEET 12 OF 35 SHEETS    STA. 227+50.00 TO STA. 228+00.00

F.A.P. RTE. 363/360	SECTION 11-00201-04-CH	COUNTY KANE	TOTAL SHEETS 410	SHEET NO. 387
			CONTRACT NO. 61E97	
ILLINOIS FED. AID PROJECT				



STAGE 2	QTY	UNITS
EARTH EXCAVATION	34.4	SQ FT
EMBANKMENT	0.0	SQ FT
UNSUITABLE MATERIAL	0.0	SQ FT
TOPSOIL EXCAVATION	0.0	SQ FT
TOPSOIL PLACEMENT	3.9	SQ FT

STAGE 3	QTY	UNITS
EARTH EXCAVATION	4.7	SQ FT
EMBANKMENT	0.0	SQ FT
UNSUITABLE MATERIAL	0.0	SQ FT
TOPSOIL EXCAVATION	0.0	SQ FT
TOPSOIL PLACEMENT	0.0	SQ FT

STAGE 2	QTY	UNITS
EARTH EXCAVATION	41.8	SQ FT
EMBANKMENT	0.0	SQ FT
UNSUITABLE MATERIAL	0.0	SQ FT
TOPSOIL EXCAVATION	0.0	SQ FT
TOPSOIL PLACEMENT	3.7	SQ FT

STAGE 3	QTY	UNITS
EARTH EXCAVATION	10.5	SQ FT
EMBANKMENT	0.0	SQ FT
UNSUITABLE MATERIAL	0.0	SQ FT
TOPSOIL EXCAVATION	0.0	SQ FT
TOPSOIL PLACEMENT	0.0	SQ FT

FILE NAME = sht-xssh\_kirk.dgn



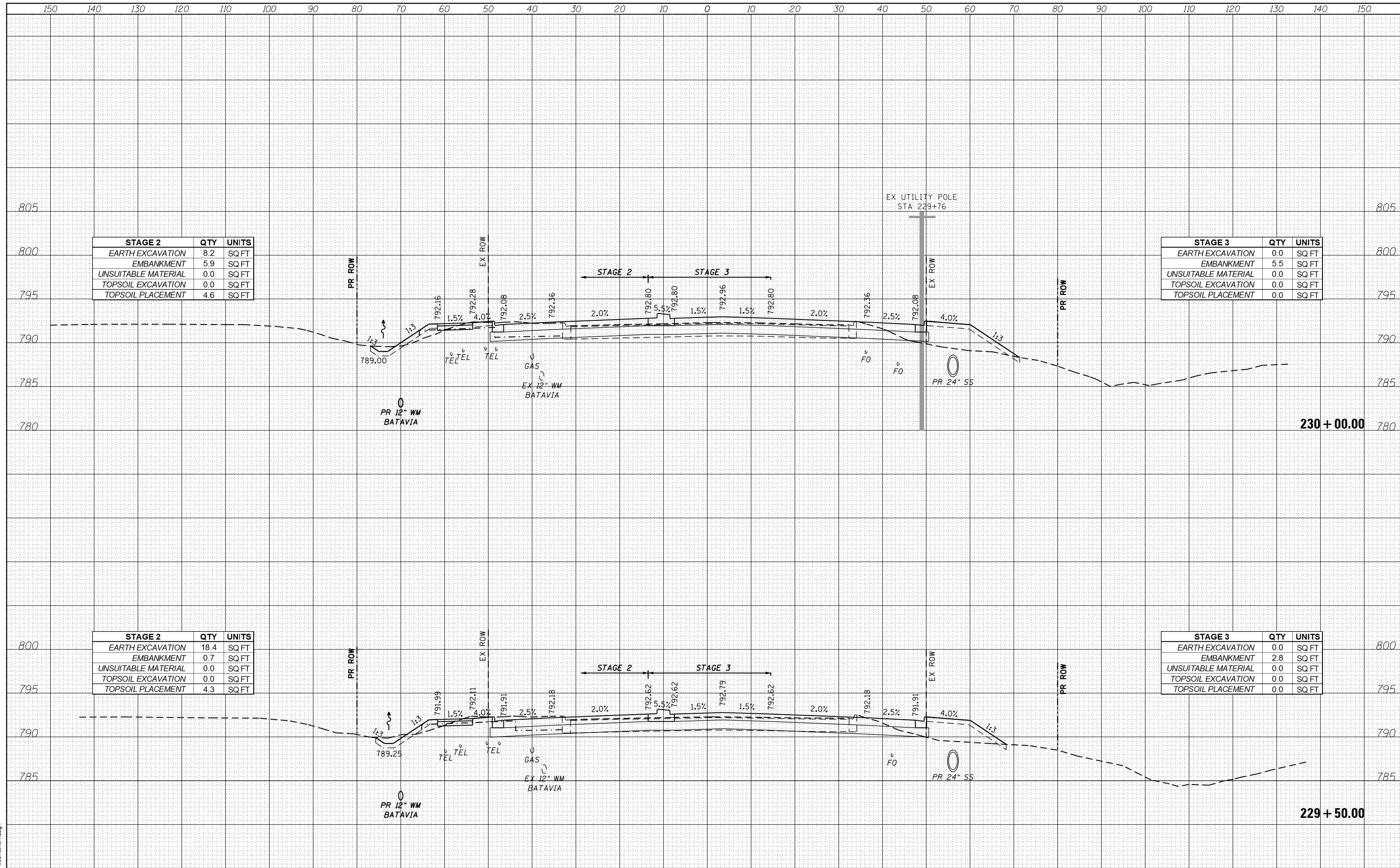
USER NAME = TEG	DESIGNED - VJM	REVISED -
	DRAWN - JBH	REVISED -
PLOT SCALE = 20.0000' / in.	CHECKED - BLP	REVISED -
PLOT DATE = 11/6/2018	DATE - 11/6/2018	REVISED -

STATE OF ILLINOIS  
DEPARTMENT OF TRANSPORTATION

CROSS SECTIONS	
KIRK ROAD	
SCALE: 1"=10'	SHEET 13 OF 35 SHEETS
STA. 228+50.00	TO STA. 229+00.00

F.A.P. RTE. 363/360	SECTION 11-00201-04-CH	COUNTY KANE	TOTAL SHEETS 410	SHEET NO. 388
CONTRACT NO. 61E97				ILLINOIS FED. AID PROJECT





STAGE 2	QTY	UNITS
EARTH EXCAVATION	8.2	SQ FT
EMBANKMENT	5.9	SQ FT
UNSUITABLE MATERIAL	0.0	SQ FT
TOPSOIL EXCAVATION	0.0	SQ FT
TOPSOIL PLACEMENT	4.6	SQ FT

STAGE 3	QTY	UNITS
EARTH EXCAVATION	0.0	SQ FT
EMBANKMENT	5.5	SQ FT
UNSUITABLE MATERIAL	0.0	SQ FT
TOPSOIL EXCAVATION	0.0	SQ FT
TOPSOIL PLACEMENT	0.0	SQ FT

STAGE 2	QTY	UNITS
EARTH EXCAVATION	18.4	SQ FT
EMBANKMENT	0.7	SQ FT
UNSUITABLE MATERIAL	0.0	SQ FT
TOPSOIL EXCAVATION	0.0	SQ FT
TOPSOIL PLACEMENT	4.3	SQ FT

STAGE 3	QTY	UNITS
EARTH EXCAVATION	0.0	SQ FT
EMBANKMENT	2.8	SQ FT
UNSUITABLE MATERIAL	0.0	SQ FT
TOPSOIL EXCAVATION	0.0	SQ FT
TOPSOIL PLACEMENT	0.0	SQ FT

FILE NAME = aht-xash\_kirk.dgn



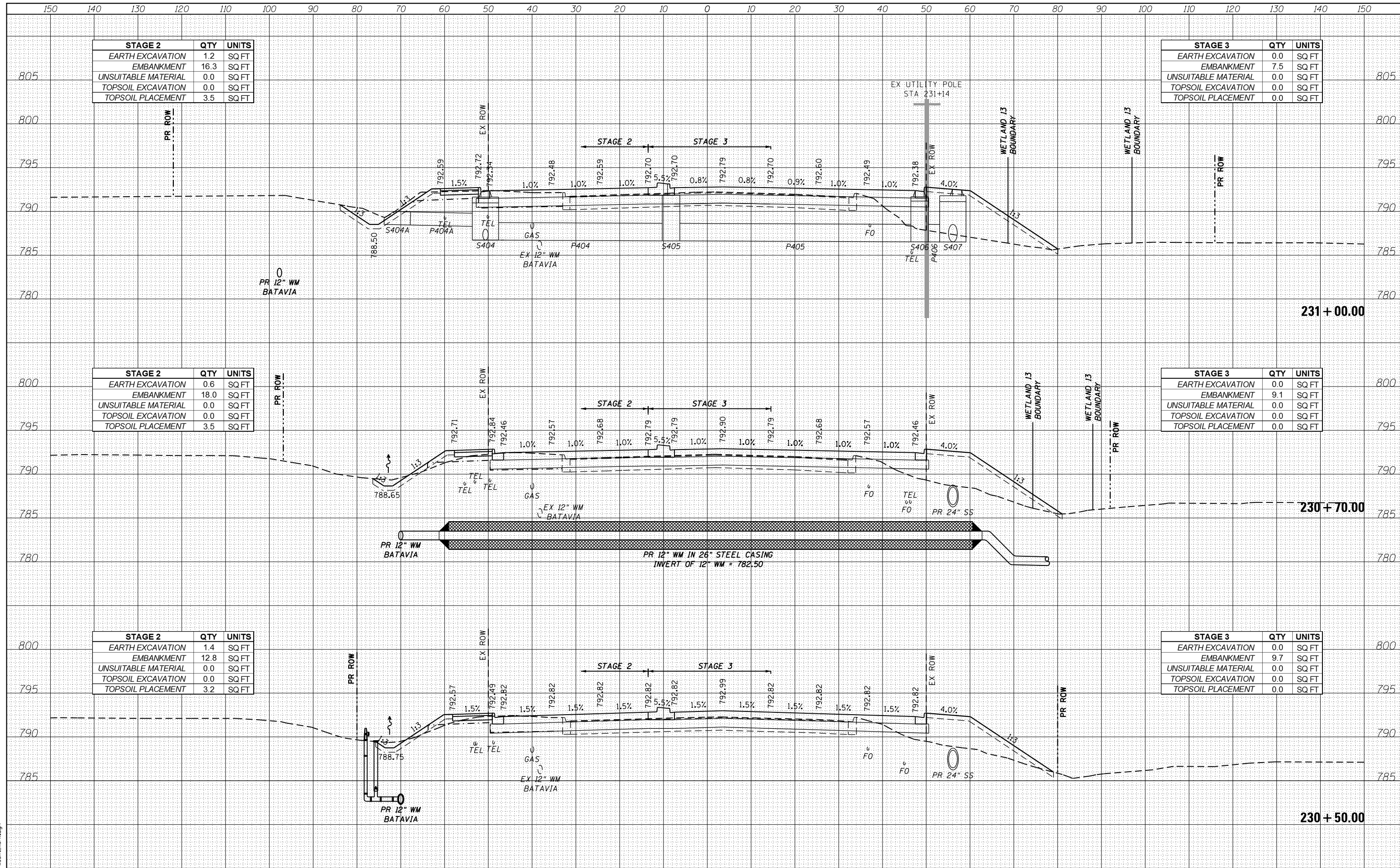
USER NAME - TEG	DESIGNED - VJM	REVISED -
PLOT SCALE = 20.0000' / in.	DRAWN - JBH	REVISED -
PLOT DATE = 11/6/2018	CHECKED - BLP	REVISED -
	DATE - 11/6/2018	REVISED -

**STATE OF ILLINOIS  
DEPARTMENT OF TRANSPORTATION**

**CROSS SECTIONS  
KIRK ROAD**

SCALE: 1"=10'    SHEET 14 OF 35 SHEETS    STA. 229+50.00 TO STA. 230+00.00

F.A.P. RTE. 363/360	SECTION 11-00201-04-CH	COUNTY KANE	TOTAL SHEETS 410	SHEET NO. 389
			CONTRACT NO. 61E97	
ILLINOIS FED. AID PROJECT				



STAGE 2	QTY	UNITS
EARTH EXCAVATION	1.2	SQ FT
EMBANKMENT	16.3	SQ FT
UNSUITABLE MATERIAL	0.0	SQ FT
TOPSOIL EXCAVATION	0.0	SQ FT
TOPSOIL PLACEMENT	3.5	SQ FT

STAGE 3	QTY	UNITS
EARTH EXCAVATION	0.0	SQ FT
EMBANKMENT	7.5	SQ FT
UNSUITABLE MATERIAL	0.0	SQ FT
TOPSOIL EXCAVATION	0.0	SQ FT
TOPSOIL PLACEMENT	0.0	SQ FT

STAGE 2	QTY	UNITS
EARTH EXCAVATION	0.6	SQ FT
EMBANKMENT	18.0	SQ FT
UNSUITABLE MATERIAL	0.0	SQ FT
TOPSOIL EXCAVATION	0.0	SQ FT
TOPSOIL PLACEMENT	3.5	SQ FT

STAGE 3	QTY	UNITS
EARTH EXCAVATION	0.0	SQ FT
EMBANKMENT	9.1	SQ FT
UNSUITABLE MATERIAL	0.0	SQ FT
TOPSOIL EXCAVATION	0.0	SQ FT
TOPSOIL PLACEMENT	0.0	SQ FT

STAGE 2	QTY	UNITS
EARTH EXCAVATION	1.4	SQ FT
EMBANKMENT	12.8	SQ FT
UNSUITABLE MATERIAL	0.0	SQ FT
TOPSOIL EXCAVATION	0.0	SQ FT
TOPSOIL PLACEMENT	3.2	SQ FT

STAGE 3	QTY	UNITS
EARTH EXCAVATION	0.0	SQ FT
EMBANKMENT	9.7	SQ FT
UNSUITABLE MATERIAL	0.0	SQ FT
TOPSOIL EXCAVATION	0.0	SQ FT
TOPSOIL PLACEMENT	0.0	SQ FT

FILE NAME = sht-xssh-kirk.dgn



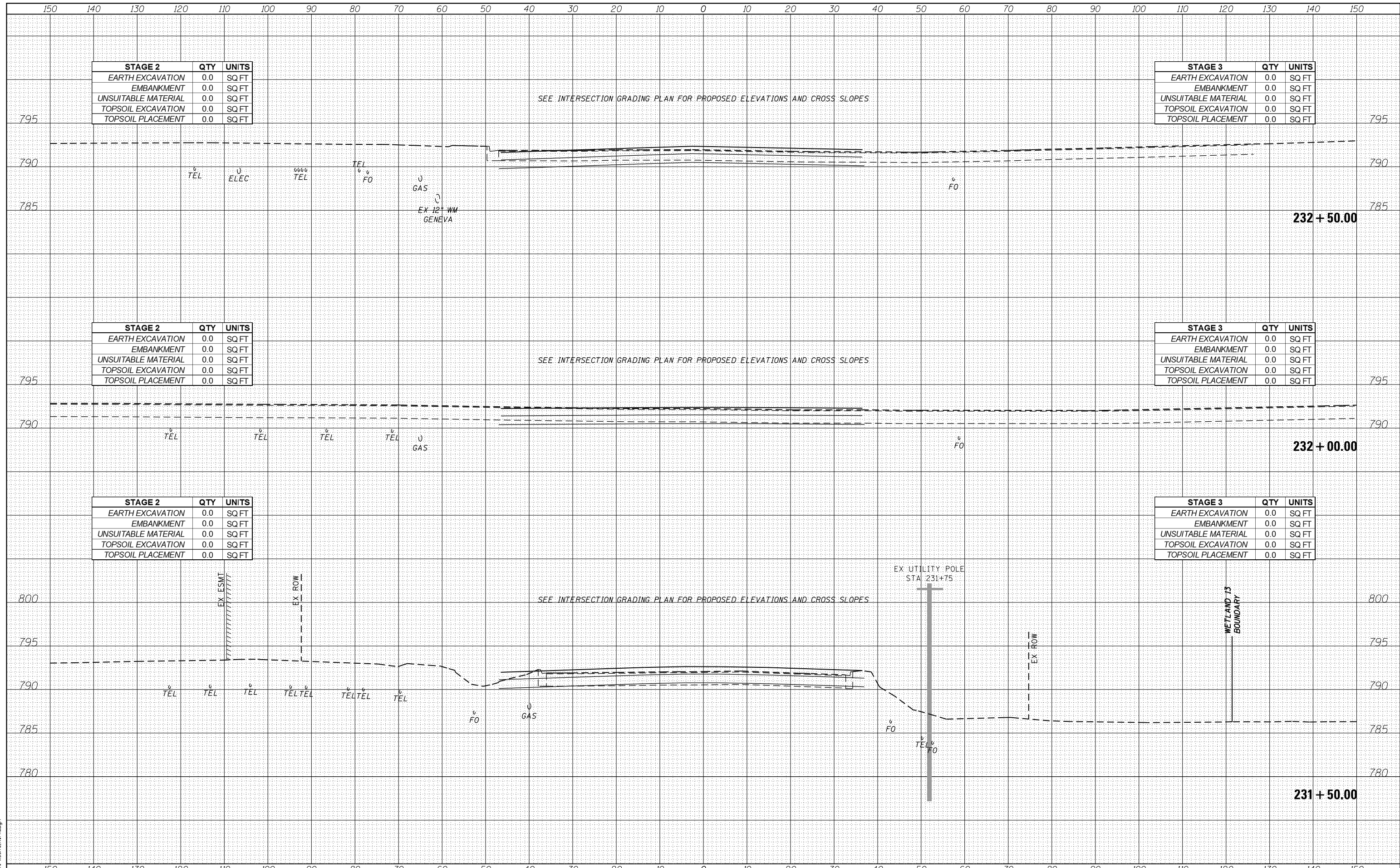
USER NAME = TEG	DESIGNED - VJM	REVISED -
PLOT SCALE = 20.0000' / in.	DRAWN - JBH	REVISED -
PLOT DATE = 11/6/2018	CHECKED - BLP	REVISED -
	DATE - 11/6/2018	REVISED -

**STATE OF ILLINOIS  
DEPARTMENT OF TRANSPORTATION**

**CROSS SECTIONS  
KIRK ROAD**

SCALE: 1"=10'    SHEET 15 OF 35 SHEETS    STA. 230+50.00 TO STA. 231+00.00

F.A.P. RTE. 363/360	SECTION 11-00201-04-CH	COUNTY KANE	TOTAL SHEETS 410	SHEET NO. 390
			CONTRACT NO. 61E97	
ILLINOIS FED. AID PROJECT				



STAGE 2	QTY	UNITS
EARTH EXCAVATION	0.0	SQ FT
EMBANKMENT	0.0	SQ FT
UNSUITABLE MATERIAL	0.0	SQ FT
TOPSOIL EXCAVATION	0.0	SQ FT
TOPSOIL PLACEMENT	0.0	SQ FT

STAGE 3	QTY	UNITS
EARTH EXCAVATION	0.0	SQ FT
EMBANKMENT	0.0	SQ FT
UNSUITABLE MATERIAL	0.0	SQ FT
TOPSOIL EXCAVATION	0.0	SQ FT
TOPSOIL PLACEMENT	0.0	SQ FT

STAGE 2	QTY	UNITS
EARTH EXCAVATION	0.0	SQ FT
EMBANKMENT	0.0	SQ FT
UNSUITABLE MATERIAL	0.0	SQ FT
TOPSOIL EXCAVATION	0.0	SQ FT
TOPSOIL PLACEMENT	0.0	SQ FT

STAGE 3	QTY	UNITS
EARTH EXCAVATION	0.0	SQ FT
EMBANKMENT	0.0	SQ FT
UNSUITABLE MATERIAL	0.0	SQ FT
TOPSOIL EXCAVATION	0.0	SQ FT
TOPSOIL PLACEMENT	0.0	SQ FT

STAGE 2	QTY	UNITS
EARTH EXCAVATION	0.0	SQ FT
EMBANKMENT	0.0	SQ FT
UNSUITABLE MATERIAL	0.0	SQ FT
TOPSOIL EXCAVATION	0.0	SQ FT
TOPSOIL PLACEMENT	0.0	SQ FT

STAGE 3	QTY	UNITS
EARTH EXCAVATION	0.0	SQ FT
EMBANKMENT	0.0	SQ FT
UNSUITABLE MATERIAL	0.0	SQ FT
TOPSOIL EXCAVATION	0.0	SQ FT
TOPSOIL PLACEMENT	0.0	SQ FT

FILE NAME = aht-xash\_kirk.dgn

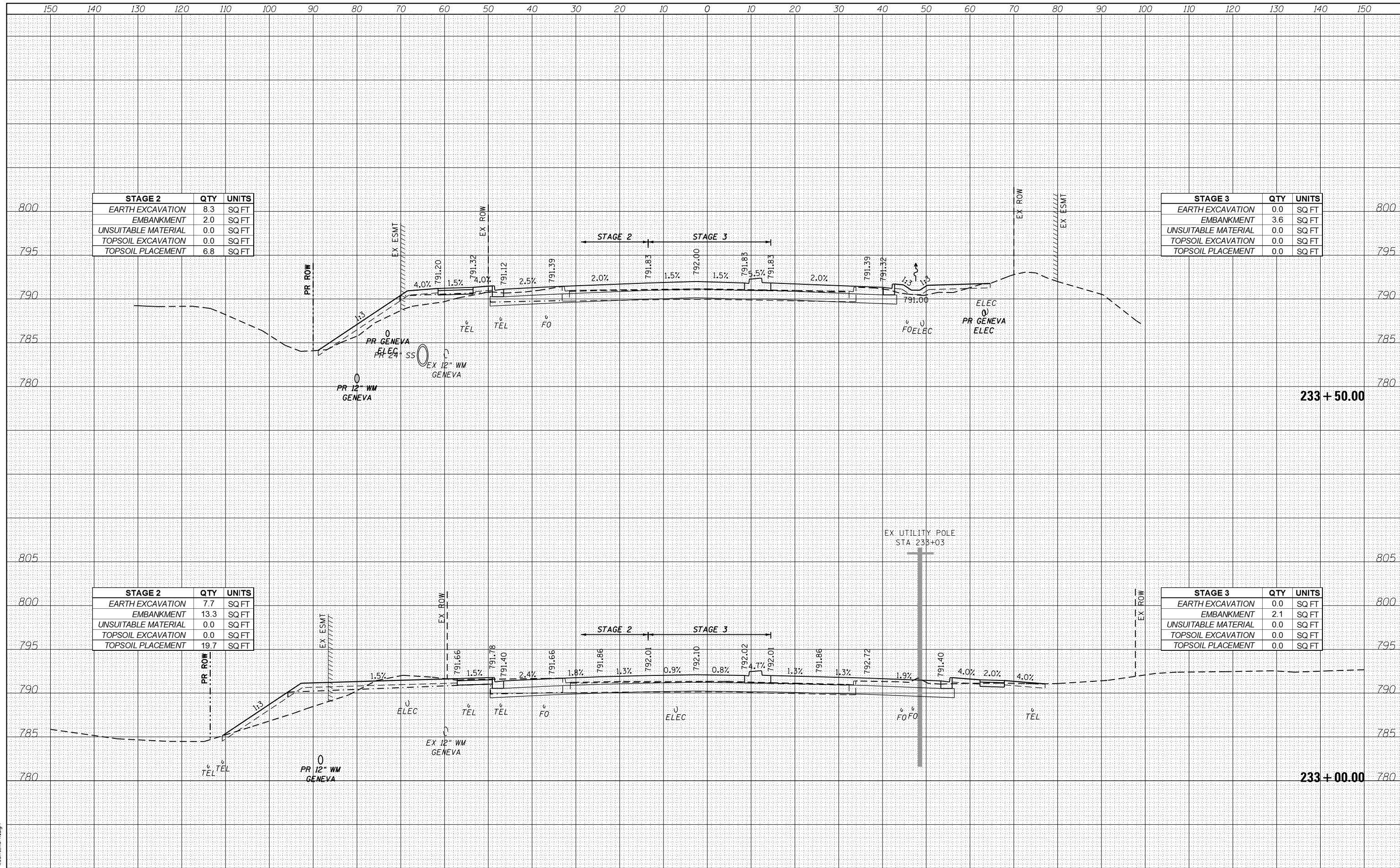


USER NAME = TEG	DESIGNED - VJM	REVISED -
PLOT SCALE = 20.0000' / in.	DRAWN - JBH	REVISED -
PLOT DATE = 11/6/2018	CHECKED - BLP	REVISED -
	DATE - 11/6/2018	REVISED -

STATE OF ILLINOIS  
DEPARTMENT OF TRANSPORTATION

CROSS SECTIONS  
KIRK ROAD  
SCALE: 1"=10'  
SHEET 16 OF 35 SHEETS  
STA. 231+50.00 TO STA. 232+50.00

F.A.P. RTE. 363/360	SECTION 11-00201-04-CH	COUNTY KANE	TOTAL SHEETS 410	SHEET NO. 391
CONTRACT NO. 61E97			ILLINOIS FED. AID PROJECT	



STAGE 2	QTY	UNITS
EARTH EXCAVATION	8.3	SQ FT
EMBANKMENT	2.0	SQ FT
UNSUITABLE MATERIAL	0.0	SQ FT
TOPSOIL EXCAVATION	0.0	SQ FT
TOPSOIL PLACEMENT	6.8	SQ FT

STAGE 3	QTY	UNITS
EARTH EXCAVATION	0.0	SQ FT
EMBANKMENT	3.6	SQ FT
UNSUITABLE MATERIAL	0.0	SQ FT
TOPSOIL EXCAVATION	0.0	SQ FT
TOPSOIL PLACEMENT	0.0	SQ FT

STAGE 2	QTY	UNITS
EARTH EXCAVATION	7.7	SQ FT
EMBANKMENT	13.3	SQ FT
UNSUITABLE MATERIAL	0.0	SQ FT
TOPSOIL EXCAVATION	0.0	SQ FT
TOPSOIL PLACEMENT	19.7	SQ FT

STAGE 3	QTY	UNITS
EARTH EXCAVATION	0.0	SQ FT
EMBANKMENT	2.1	SQ FT
UNSUITABLE MATERIAL	0.0	SQ FT
TOPSOIL EXCAVATION	0.0	SQ FT
TOPSOIL PLACEMENT	0.0	SQ FT

FILE NAME = aht-xash\_kirk.dgn



USER NAME = TEG	DESIGNED - VJM	REVISED -
PLOT SCALE = 20.0000' / in.	DRAWN - JBH	REVISED -
PLOT DATE = 11/6/2018	CHECKED - BLP	REVISED -
	DATE - 11/6/2018	REVISED -

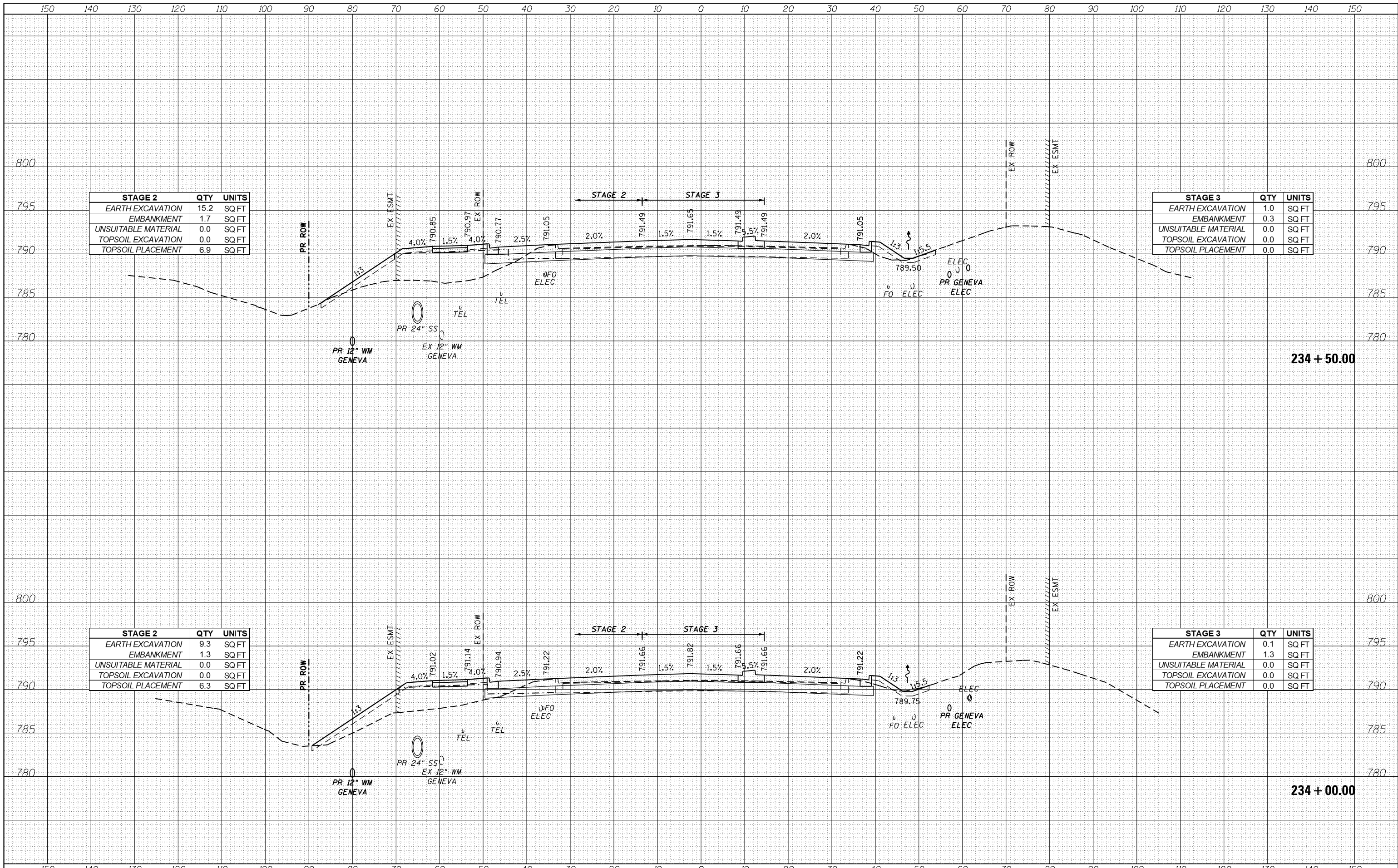
**STATE OF ILLINOIS  
DEPARTMENT OF TRANSPORTATION**

**CROSS SECTIONS  
KIRK ROAD**

SCALE: 1"=10'    SHEET 17 OF 35 SHEETS    STA. 233+00.00 TO STA. 233+50.00

F.A.P. RTE. 363/360	SECTION 11-00201-04-CH	COUNTY KANE	TOTAL SHEETS 410	SHEET NO. 392
			CONTRACT NO. 61E97	
ILLINOIS FED. AID PROJECT				





STAGE 2	QTY	UNITS
EARTH EXCAVATION	15.2	SQ FT
EMBANKMENT	1.7	SQ FT
UNSUITABLE MATERIAL	0.0	SQ FT
TOPSOIL EXCAVATION	0.0	SQ FT
TOPSOIL PLACEMENT	6.9	SQ FT

STAGE 3	QTY	UNITS
EARTH EXCAVATION	1.0	SQ FT
EMBANKMENT	0.3	SQ FT
UNSUITABLE MATERIAL	0.0	SQ FT
TOPSOIL EXCAVATION	0.0	SQ FT
TOPSOIL PLACEMENT	0.0	SQ FT

STAGE 2	QTY	UNITS
EARTH EXCAVATION	9.3	SQ FT
EMBANKMENT	1.3	SQ FT
UNSUITABLE MATERIAL	0.0	SQ FT
TOPSOIL EXCAVATION	0.0	SQ FT
TOPSOIL PLACEMENT	6.3	SQ FT

STAGE 3	QTY	UNITS
EARTH EXCAVATION	0.1	SQ FT
EMBANKMENT	1.3	SQ FT
UNSUITABLE MATERIAL	0.0	SQ FT
TOPSOIL EXCAVATION	0.0	SQ FT
TOPSOIL PLACEMENT	0.0	SQ FT

FILE NAME = aht-xash\_kirk.dgn



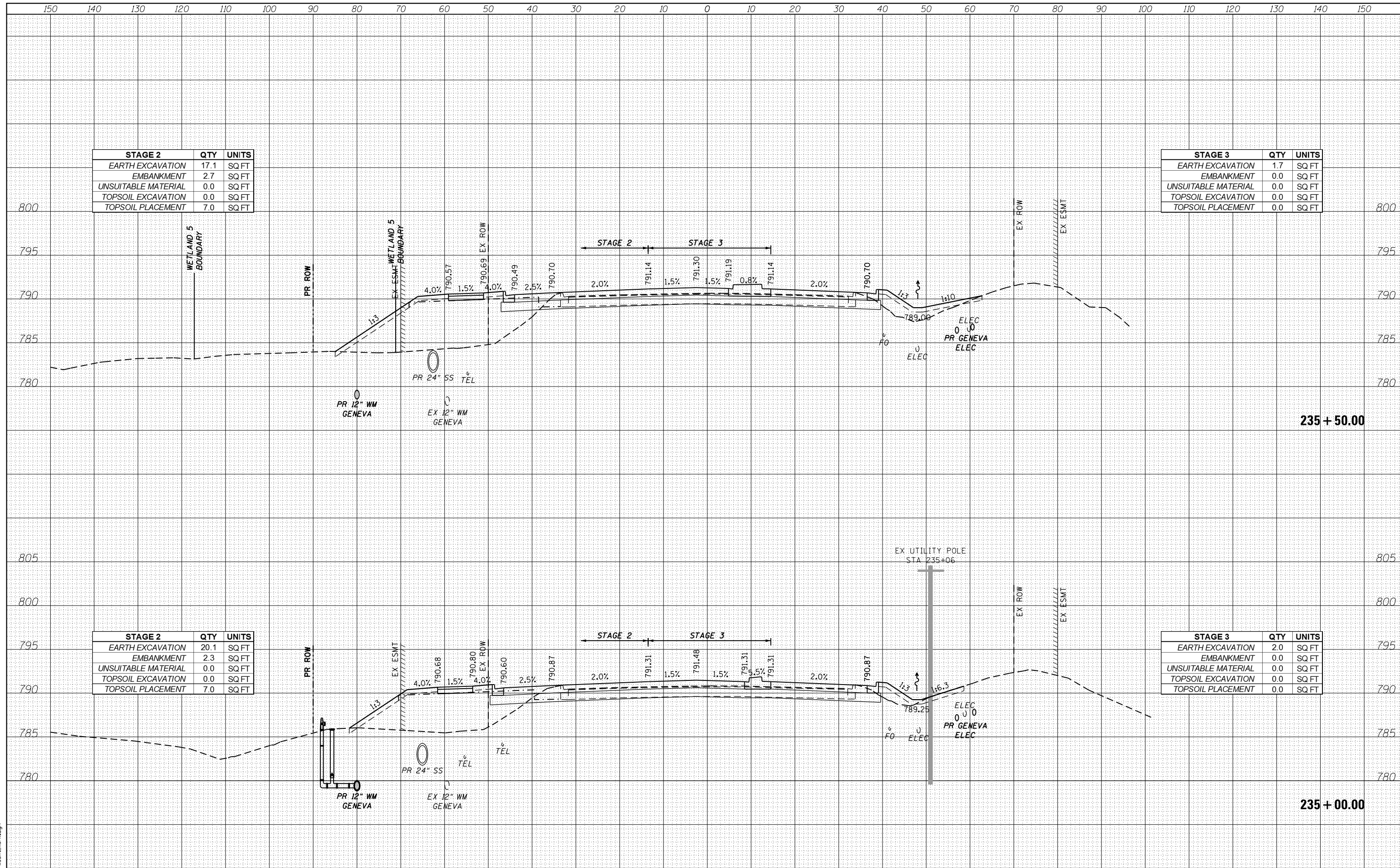
USER NAME = TEG	DESIGNED - VJM	REVISED -
	DRAWN - JBH	REVISED -
PLOT SCALE = 20.0000' / in.	CHECKED - BLP	REVISED -
PLOT DATE = 11/6/2018	DATE - 11/6/2018	REVISED -

**STATE OF ILLINOIS  
DEPARTMENT OF TRANSPORTATION**

**CROSS SECTIONS  
KIRK ROAD**

SCALE: 1"=10' SHEET 18 OF 35 SHEETS STA. 234+00.00 TO STA. 234+50.00

F.A.P. RTE. 363/360	SECTION 11-00201-04-CH	COUNTY KANE	TOTAL SHEETS 410	SHEET NO. 393
			CONTRACT NO. 61E97	
ILLINOIS FED. AID PROJECT				



STAGE 2	QTY	UNITS
EARTH EXCAVATION	17.1	SQ FT
EMBANKMENT	2.7	SQ FT
UNSUITABLE MATERIAL	0.0	SQ FT
TOPSOIL EXCAVATION	0.0	SQ FT
TOPSOIL PLACEMENT	7.0	SQ FT

STAGE 3	QTY	UNITS
EARTH EXCAVATION	1.7	SQ FT
EMBANKMENT	0.0	SQ FT
UNSUITABLE MATERIAL	0.0	SQ FT
TOPSOIL EXCAVATION	0.0	SQ FT
TOPSOIL PLACEMENT	0.0	SQ FT

STAGE 2	QTY	UNITS
EARTH EXCAVATION	20.1	SQ FT
EMBANKMENT	2.3	SQ FT
UNSUITABLE MATERIAL	0.0	SQ FT
TOPSOIL EXCAVATION	0.0	SQ FT
TOPSOIL PLACEMENT	7.0	SQ FT

STAGE 3	QTY	UNITS
EARTH EXCAVATION	2.0	SQ FT
EMBANKMENT	0.0	SQ FT
UNSUITABLE MATERIAL	0.0	SQ FT
TOPSOIL EXCAVATION	0.0	SQ FT
TOPSOIL PLACEMENT	0.0	SQ FT

FILE NAME = aht-xash\_kirk.dgn



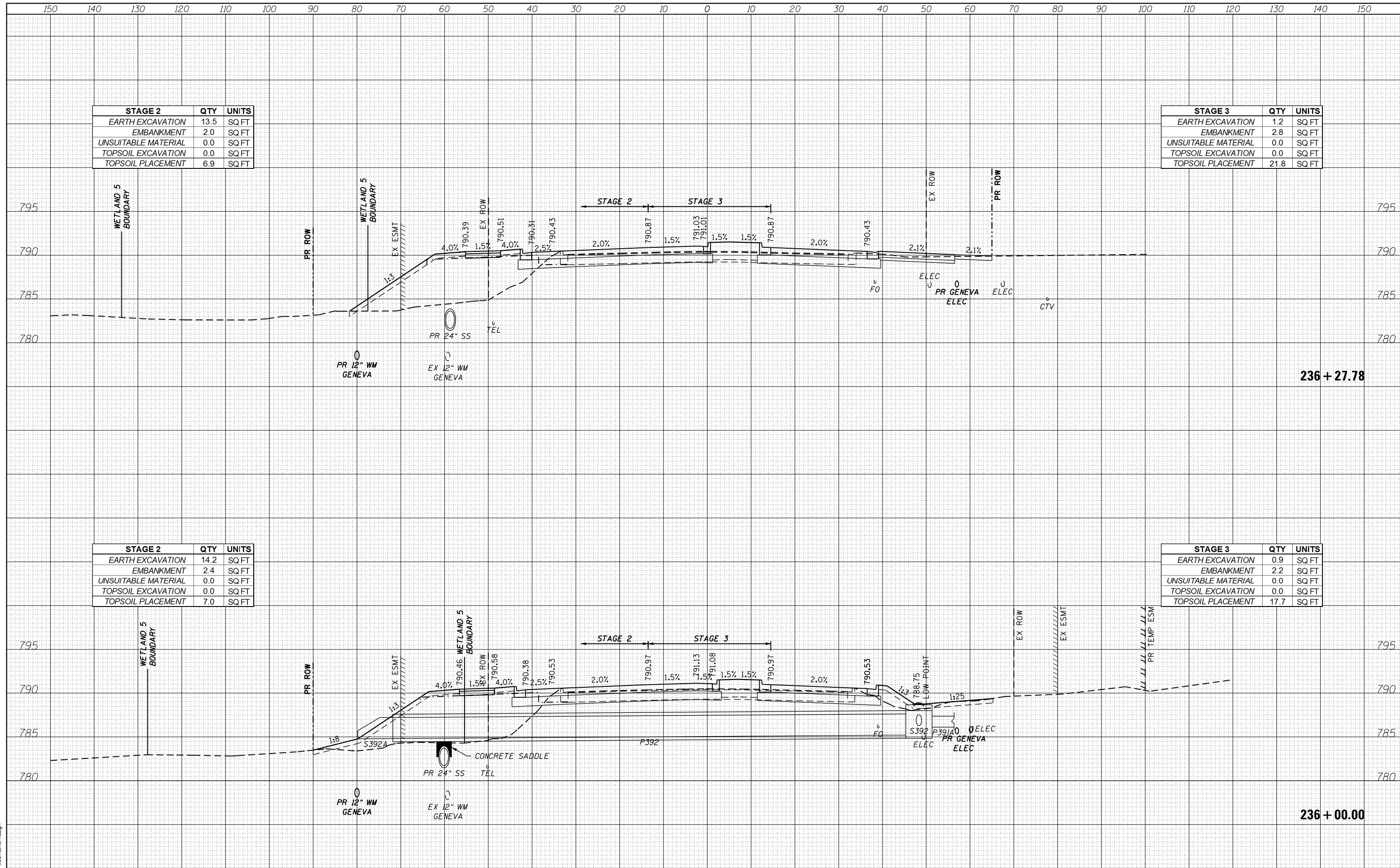
USER NAME = TEG	DESIGNED - VJM	REVISED -
	DRAWN - JBH	REVISED -
PLOT SCALE = 20.0000' / in.	CHECKED - BLP	REVISED -
PLOT DATE = 11/6/2018	DATE - 11/6/2018	REVISED -

**STATE OF ILLINOIS  
DEPARTMENT OF TRANSPORTATION**

**CROSS SECTIONS  
KIRK ROAD**

SCALE: 1"=10'    SHEET 19 OF 35 SHEETS    STA. 235+00.00 TO STA. 235+50.00

F.A.P. RTE. 363/360	SECTION 11-00201-04-CH	COUNTY KANE	TOTAL SHEETS 410	SHEET NO. 394
			CONTRACT NO. 61E97	
ILLINOIS FED. AID PROJECT				



STAGE 2	QTY	UNITS
EARTH EXCAVATION	13.5	SQ FT
EMBANKMENT	2.0	SQ FT
UNSUITABLE MATERIAL	0.0	SQ FT
TOPSOIL EXCAVATION	0.0	SQ FT
TOPSOIL PLACEMENT	6.9	SQ FT

STAGE 3	QTY	UNITS
EARTH EXCAVATION	1.2	SQ FT
EMBANKMENT	2.8	SQ FT
UNSUITABLE MATERIAL	0.0	SQ FT
TOPSOIL EXCAVATION	0.0	SQ FT
TOPSOIL PLACEMENT	21.8	SQ FT

STAGE 2	QTY	UNITS
EARTH EXCAVATION	14.2	SQ FT
EMBANKMENT	2.4	SQ FT
UNSUITABLE MATERIAL	0.0	SQ FT
TOPSOIL EXCAVATION	0.0	SQ FT
TOPSOIL PLACEMENT	7.0	SQ FT

STAGE 3	QTY	UNITS
EARTH EXCAVATION	0.9	SQ FT
EMBANKMENT	2.2	SQ FT
UNSUITABLE MATERIAL	0.0	SQ FT
TOPSOIL EXCAVATION	0.0	SQ FT
TOPSOIL PLACEMENT	17.7	SQ FT

FILE NAME = aht-xash\_kirk.dgn



USER NAME = TEG  
 DESIGNED - VJM  
 DRAWN - JBH  
 CHECKED - BLP  
 DATE - 11/6/2018

REVISED -  
 REVISED -  
 REVISED -  
 REVISED -

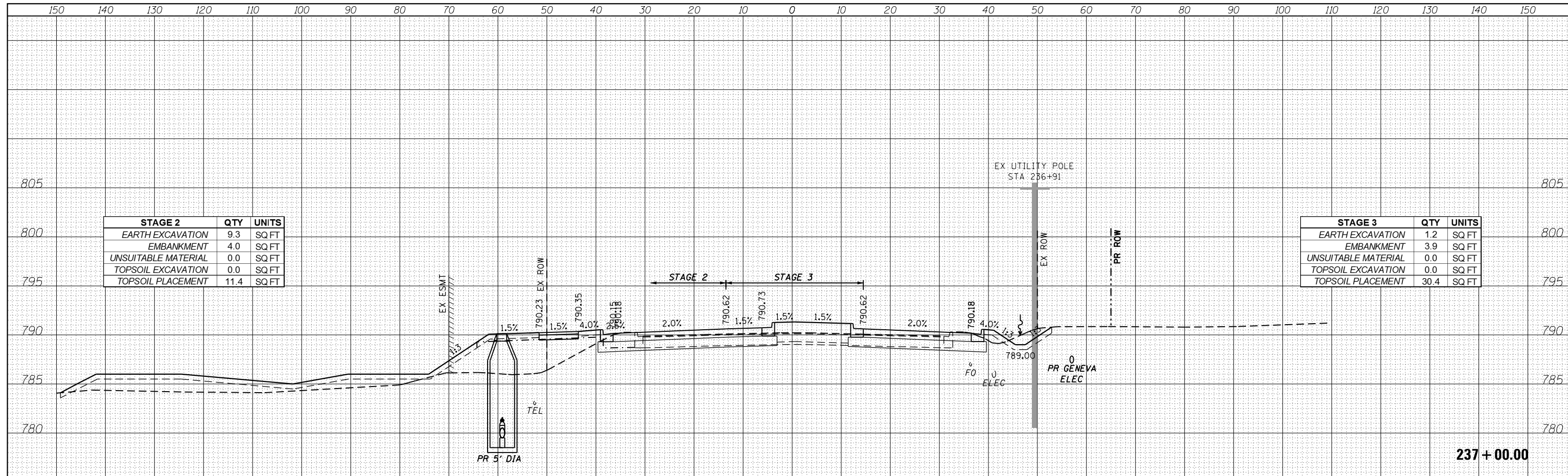
STATE OF ILLINOIS  
 DEPARTMENT OF TRANSPORTATION

CROSS SECTIONS  
 KIRK ROAD

SCALE: 1"=10' SHEET 20 OF 35 SHEETS STA. 236+00.00 TO STA. 236+27.78

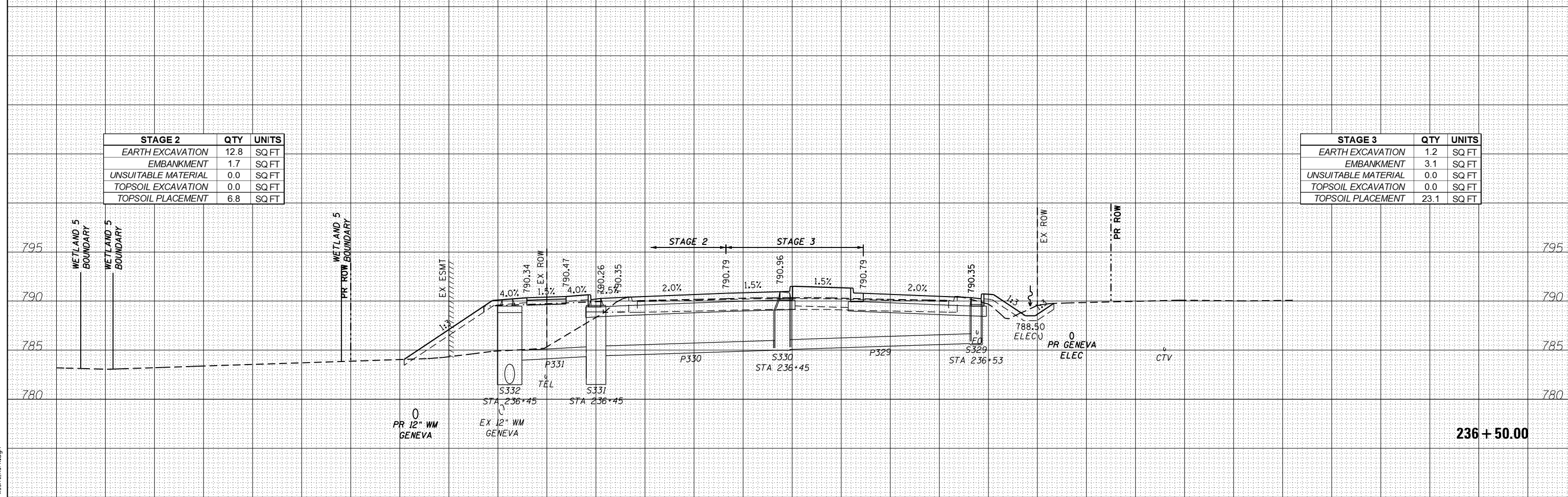
F.A.P. RTE.	SECTION	COUNTY	TOTAL SHEETS	SHEET NO.
363/360	11-00201-04-CH	KANE	410	395

CONTRACT NO. 61E97  
 ILLINOIS FED. AID PROJECT



STAGE 2	QTY	UNITS
EARTH EXCAVATION	9.3	SQ FT
EMBANKMENT	4.0	SQ FT
UNSUITABLE MATERIAL	0.0	SQ FT
TOPSOIL EXCAVATION	0.0	SQ FT
TOPSOIL PLACEMENT	11.4	SQ FT

STAGE 3	QTY	UNITS
EARTH EXCAVATION	1.2	SQ FT
EMBANKMENT	3.9	SQ FT
UNSUITABLE MATERIAL	0.0	SQ FT
TOPSOIL EXCAVATION	0.0	SQ FT
TOPSOIL PLACEMENT	30.4	SQ FT



STAGE 2	QTY	UNITS
EARTH EXCAVATION	12.8	SQ FT
EMBANKMENT	1.7	SQ FT
UNSUITABLE MATERIAL	0.0	SQ FT
TOPSOIL EXCAVATION	0.0	SQ FT
TOPSOIL PLACEMENT	6.8	SQ FT

STAGE 3	QTY	UNITS
EARTH EXCAVATION	1.2	SQ FT
EMBANKMENT	3.1	SQ FT
UNSUITABLE MATERIAL	0.0	SQ FT
TOPSOIL EXCAVATION	0.0	SQ FT
TOPSOIL PLACEMENT	23.1	SQ FT

FILE NAME = aht-xash\_L\_Kirk.dgn



USER NAME = TEG  
 DESIGNED - VJM  
 DRAWN - JBH  
 CHECKED - BLP  
 DATE - 11/6/2018

REVISIONS  
 REVISED -  
 REVISED -  
 REVISED -  
 REVISED -

STATE OF ILLINOIS  
 DEPARTMENT OF TRANSPORTATION

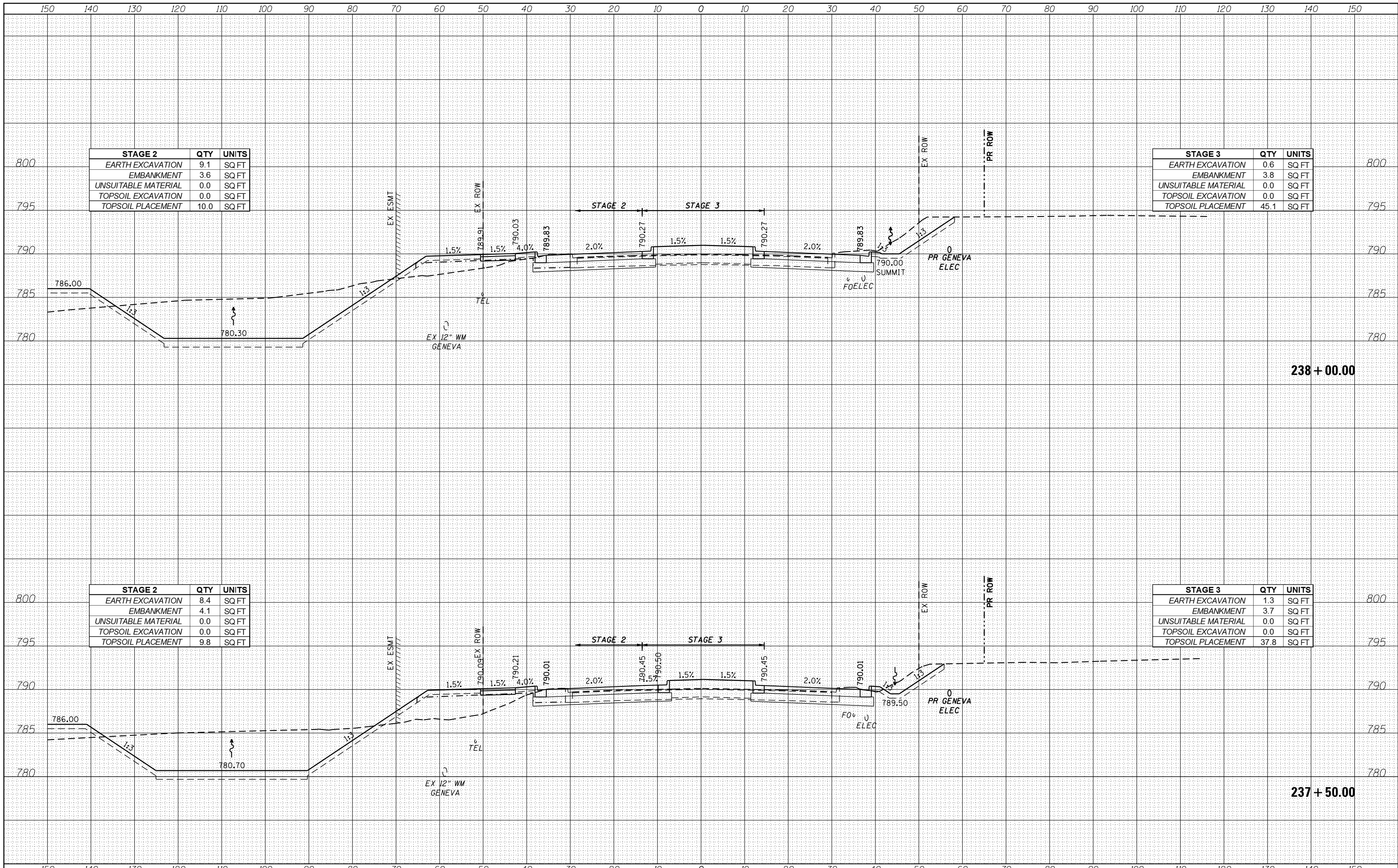
CROSS SECTIONS  
 KIRK ROAD

SCALE: 1"=10' SHEET 21 OF 35 SHEETS STA. 236+50.00 TO STA. 237+00.00

F.A.P. RTE.	SECTION	COUNTY	TOTAL SHEETS	SHEET NO.
363/360	11-00201-04-CH	KANE	410	396

CONTRACT NO. 61E97  
 ILLINOIS FED. AID PROJECT





STAGE 2	QTY	UNITS
EARTH EXCAVATION	9.1	SQ FT
EMBANKMENT	3.6	SQ FT
UNSUITABLE MATERIAL	0.0	SQ FT
TOPSOIL EXCAVATION	0.0	SQ FT
TOPSOIL PLACEMENT	10.0	SQ FT

STAGE 3	QTY	UNITS
EARTH EXCAVATION	0.6	SQ FT
EMBANKMENT	3.8	SQ FT
UNSUITABLE MATERIAL	0.0	SQ FT
TOPSOIL EXCAVATION	0.0	SQ FT
TOPSOIL PLACEMENT	45.1	SQ FT

STAGE 2	QTY	UNITS
EARTH EXCAVATION	8.4	SQ FT
EMBANKMENT	4.1	SQ FT
UNSUITABLE MATERIAL	0.0	SQ FT
TOPSOIL EXCAVATION	0.0	SQ FT
TOPSOIL PLACEMENT	9.8	SQ FT

STAGE 3	QTY	UNITS
EARTH EXCAVATION	1.3	SQ FT
EMBANKMENT	3.7	SQ FT
UNSUITABLE MATERIAL	0.0	SQ FT
TOPSOIL EXCAVATION	0.0	SQ FT
TOPSOIL PLACEMENT	37.8	SQ FT

FILE NAME = aht-xash\_kirk.dgn



USER NAME = TEG  
 DESIGNED - VJM  
 DRAWN - JBH  
 CHECKED - BLP  
 DATE - 11/6/2018

REVISIONS  
 REVISED -  
 REVISED -  
 REVISED -  
 REVISED -

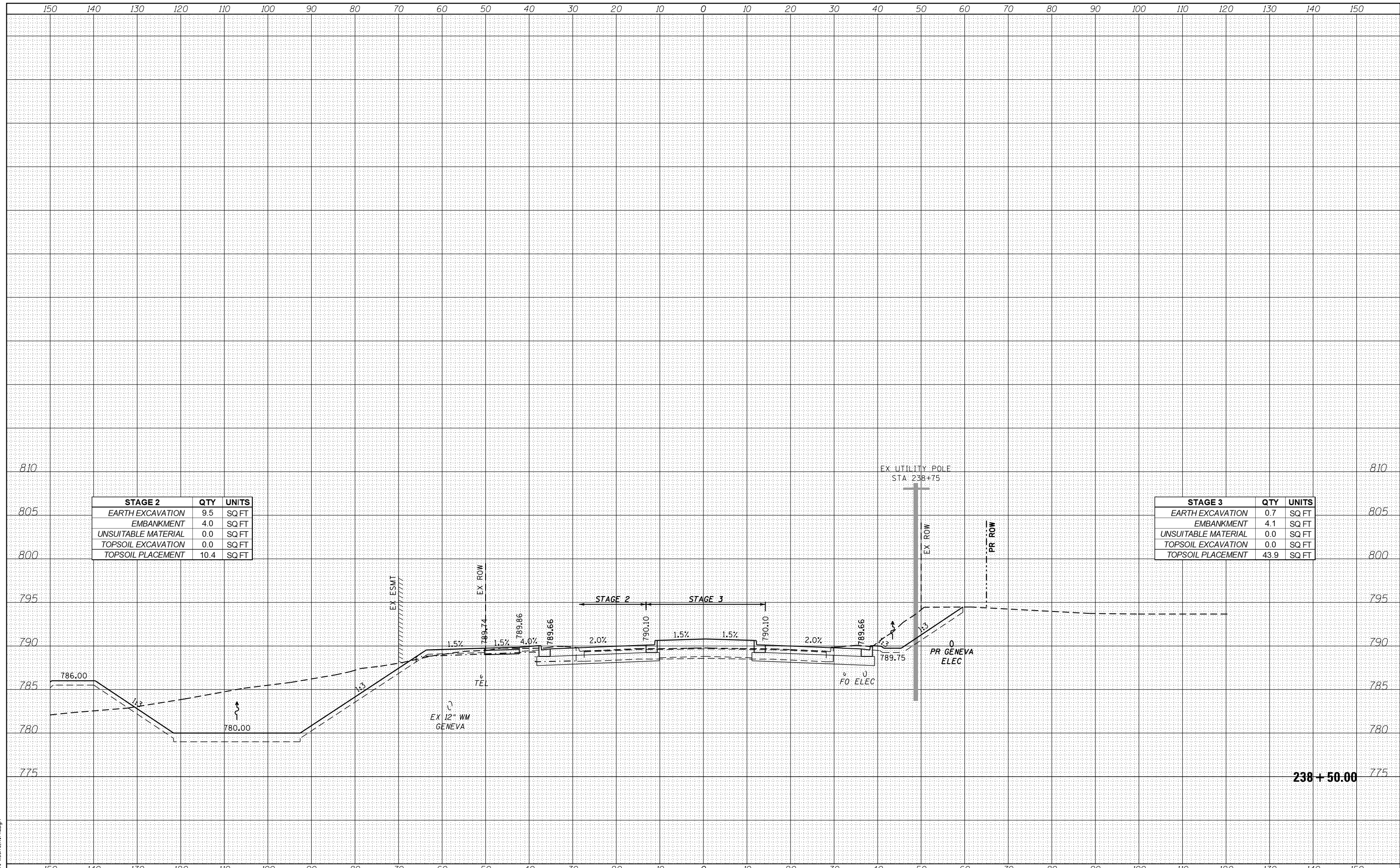
STATE OF ILLINOIS  
 DEPARTMENT OF TRANSPORTATION

CROSS SECTIONS  
 KIRK ROAD

SCALE: 1"=10' SHEET 22 OF 35 SHEETS STA. 237+50.00 TO STA. 238+00.00

F.A.P. RTE.	SECTION	COUNTY	TOTAL SHEETS	SHEET NO.
363/360	11-00201-04-CH	KANE	410	397

CONTRACT NO. 61E97  
 ILLINOIS FED. AID PROJECT



STAGE 2	QTY	UNITS
EARTH EXCAVATION	9.5	SQ FT
EMBANKMENT	4.0	SQ FT
UNSUITABLE MATERIAL	0.0	SQ FT
TOPSOIL EXCAVATION	0.0	SQ FT
TOPSOIL PLACEMENT	10.4	SQ FT

STAGE 3	QTY	UNITS
EARTH EXCAVATION	0.7	SQ FT
EMBANKMENT	4.1	SQ FT
UNSUITABLE MATERIAL	0.0	SQ FT
TOPSOIL EXCAVATION	0.0	SQ FT
TOPSOIL PLACEMENT	43.9	SQ FT

238 + 50.00

FILE NAME = aht-xash\_L\_Kirk.dgn



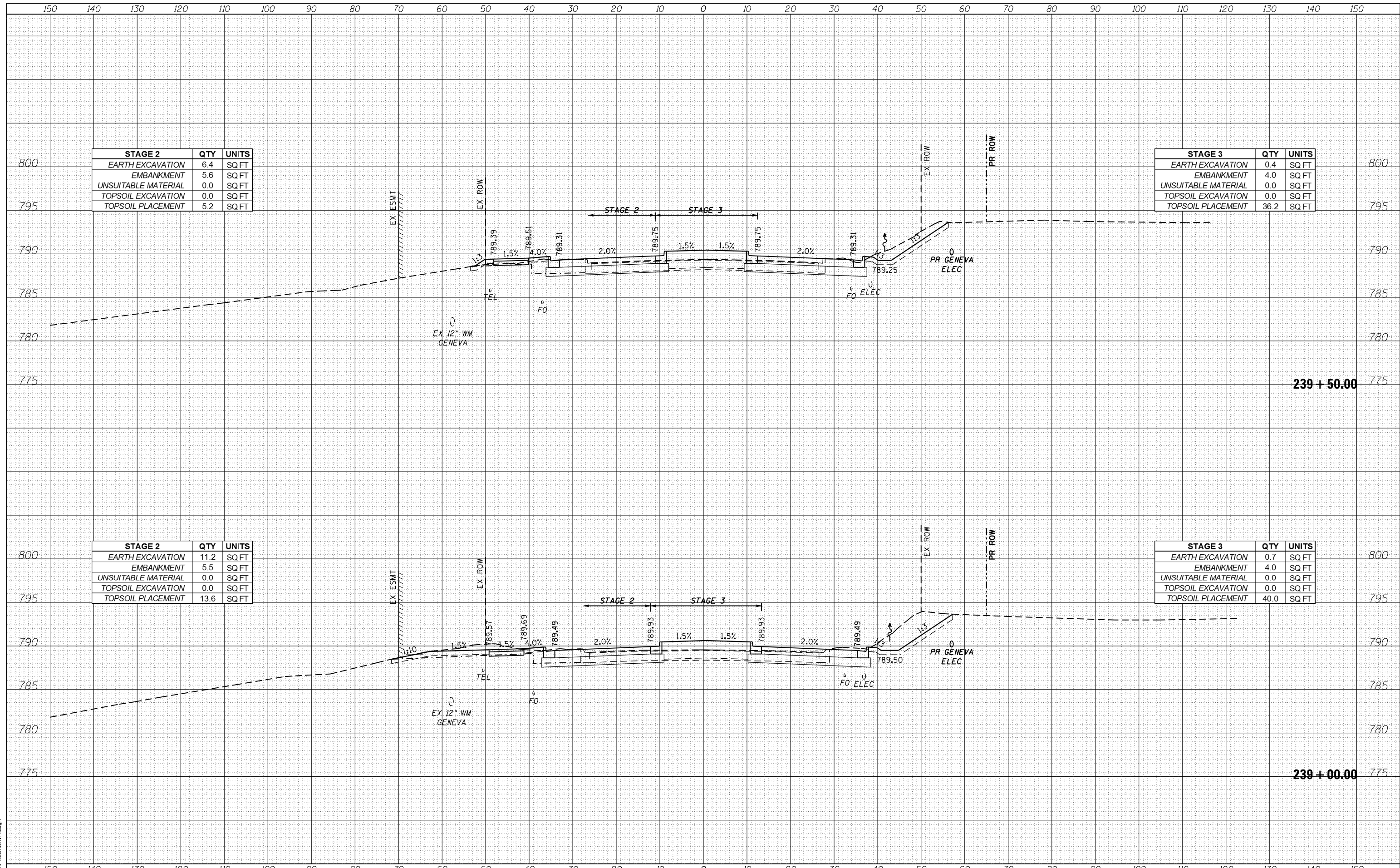
USER NAME = TEG	DESIGNED - VJM	REVISED -
	DRAWN - JBH	REVISED -
PLOT SCALE = 20.0000' / in.	CHECKED - BLP	REVISED -
PLOT DATE = 11/6/2018	DATE - 11/6/2018	REVISED -

STATE OF ILLINOIS  
DEPARTMENT OF TRANSPORTATION

CROSS SECTIONS  
KIRK ROAD

SCALE: 1"=10' SHEET 23 OF 35 SHEETS STA. 238+50.00 TO STA. 238+50.00

F.A.P. RTE. 363/360	SECTION 11-00201-04-CH	COUNTY KANE	TOTAL SHEETS 410	SHEET NO. 398
			CONTRACT NO. 61E97	
ILLINOIS FED. AID PROJECT				



STAGE 2	QTY	UNITS
EARTH EXCAVATION	6.4	SQ FT
EMBANKMENT	5.6	SQ FT
UNSUITABLE MATERIAL	0.0	SQ FT
TOPSOIL EXCAVATION	0.0	SQ FT
TOPSOIL PLACEMENT	5.2	SQ FT

STAGE 3	QTY	UNITS
EARTH EXCAVATION	0.4	SQ FT
EMBANKMENT	4.0	SQ FT
UNSUITABLE MATERIAL	0.0	SQ FT
TOPSOIL EXCAVATION	0.0	SQ FT
TOPSOIL PLACEMENT	36.2	SQ FT

STAGE 2	QTY	UNITS
EARTH EXCAVATION	11.2	SQ FT
EMBANKMENT	5.5	SQ FT
UNSUITABLE MATERIAL	0.0	SQ FT
TOPSOIL EXCAVATION	0.0	SQ FT
TOPSOIL PLACEMENT	13.6	SQ FT

STAGE 3	QTY	UNITS
EARTH EXCAVATION	0.7	SQ FT
EMBANKMENT	4.0	SQ FT
UNSUITABLE MATERIAL	0.0	SQ FT
TOPSOIL EXCAVATION	0.0	SQ FT
TOPSOIL PLACEMENT	40.0	SQ FT

FILE NAME = aht-xash\_kirk.dgn



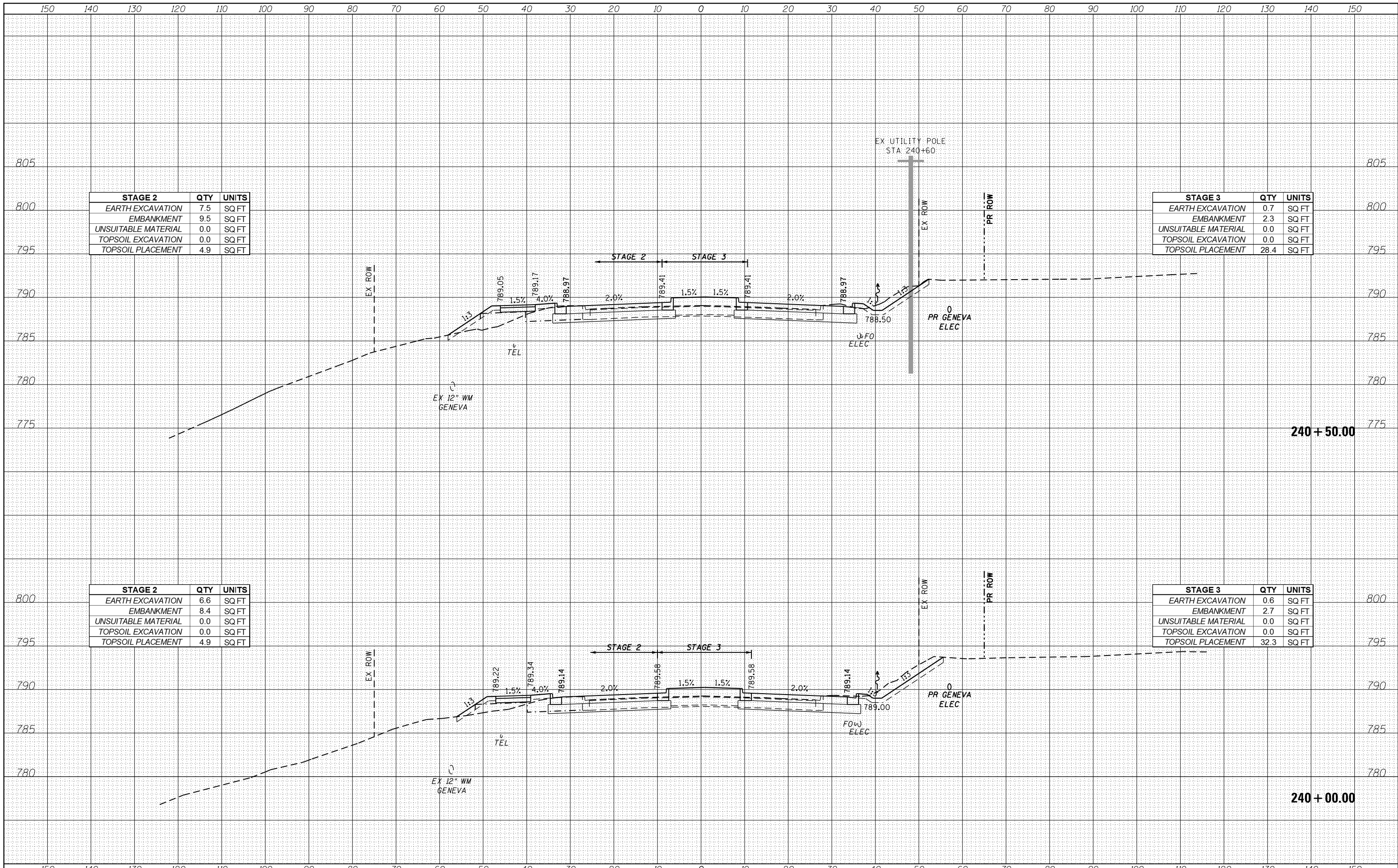
USER NAME = TEG	DESIGNED - VJM	REVISED -
	DRAWN - JBH	REVISED -
PLOT SCALE = 20.0000' / in.	CHECKED - BLP	REVISED -
PLOT DATE = 11/6/2018	DATE - 11/6/2018	REVISED -

**STATE OF ILLINOIS  
DEPARTMENT OF TRANSPORTATION**

**CROSS SECTIONS  
KIRK ROAD**

SCALE: 1"=10'    SHEET 24 OF 35 SHEETS    STA. 239+00.00 TO STA. 239+50.00

F.A.P. RTE.	SECTION	COUNTY	TOTAL SHEETS	SHEET NO.
363/360	11-00201-04-CH	KANE	410	399
				CONTRACT NO. 61E97
ILLINOIS FED. AID PROJECT				



STAGE 2		
	QTY	UNITS
EARTH EXCAVATION	7.5	SQ FT
EMBANKMENT	9.5	SQ FT
UNSUITABLE MATERIAL	0.0	SQ FT
TOPSOIL EXCAVATION	0.0	SQ FT
TOPSOIL PLACEMENT	4.9	SQ FT

STAGE 3		
	QTY	UNITS
EARTH EXCAVATION	0.7	SQ FT
EMBANKMENT	2.3	SQ FT
UNSUITABLE MATERIAL	0.0	SQ FT
TOPSOIL EXCAVATION	0.0	SQ FT
TOPSOIL PLACEMENT	28.4	SQ FT

STAGE 2		
	QTY	UNITS
EARTH EXCAVATION	6.6	SQ FT
EMBANKMENT	8.4	SQ FT
UNSUITABLE MATERIAL	0.0	SQ FT
TOPSOIL EXCAVATION	0.0	SQ FT
TOPSOIL PLACEMENT	4.9	SQ FT

STAGE 3		
	QTY	UNITS
EARTH EXCAVATION	0.6	SQ FT
EMBANKMENT	2.7	SQ FT
UNSUITABLE MATERIAL	0.0	SQ FT
TOPSOIL EXCAVATION	0.0	SQ FT
TOPSOIL PLACEMENT	32.3	SQ FT

FILE NAME = aht-xash\_kirk.dgn



USER NAME - TEG	DESIGNED - VJM	REVISED -
	DRAWN - JBH	REVISED -
PLOT SCALE = 20.0000' / in.	CHECKED - BLP	REVISED -
PLOT DATE = 11/6/2018	DATE - 11/6/2018	REVISED -

**STATE OF ILLINOIS  
DEPARTMENT OF TRANSPORTATION**

**CROSS SECTIONS  
KIRK ROAD**

SCALE: 1"=10'    SHEET 25 OF 35 SHEETS    STA. 240+00.00 TO STA. 240+50.00

F.A.P. RTE. 363/360	SECTION 11-00201-04-CH	COUNTY KANE	TOTAL SHEETS 410	SHEET NO. 400
			CONTRACT NO. 61E97	
ILLINOIS FED. AID PROJECT				