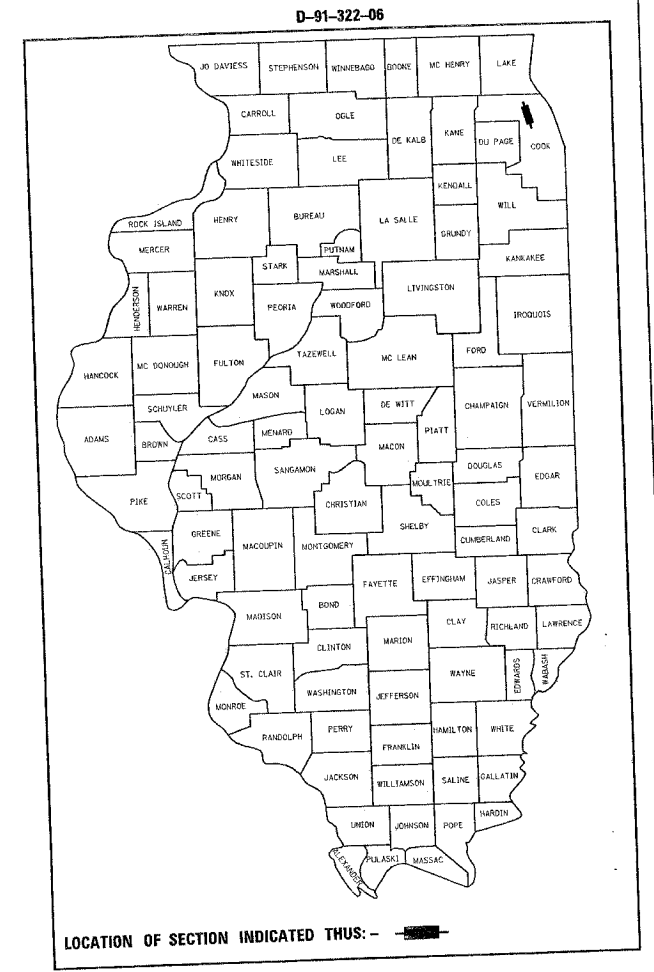


STATE OF ILLINOIS  
DEPARTMENT OF TRANSPORTATION  
DIVISION OF HIGHWAYS

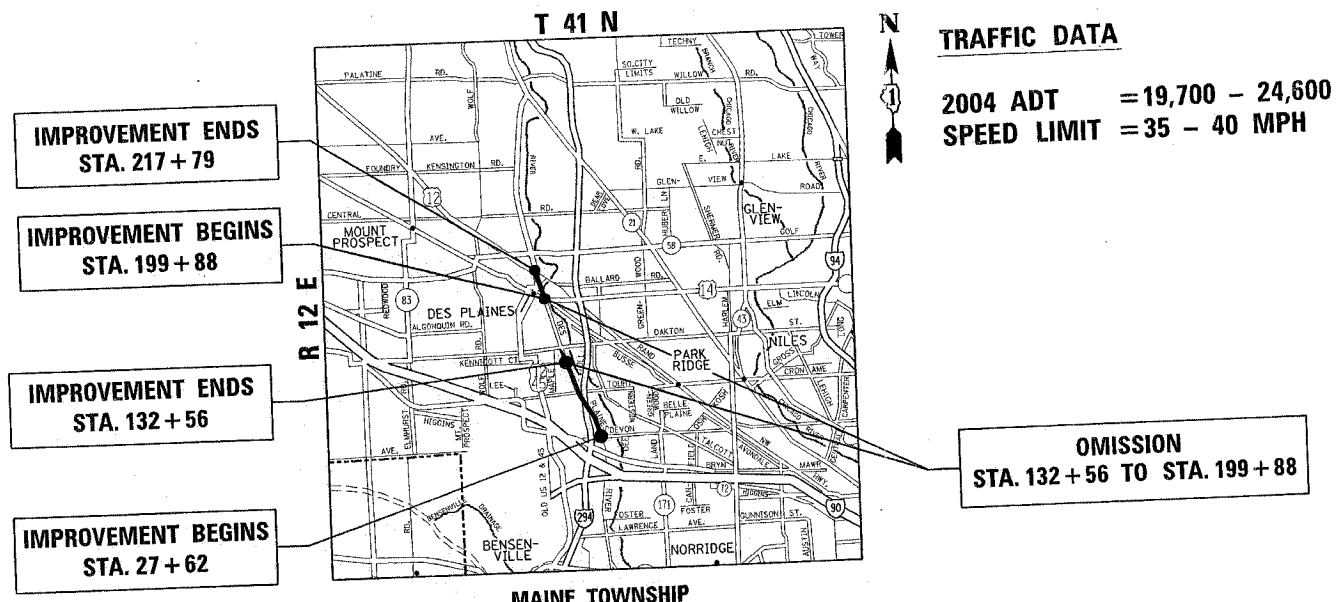
**PROPOSED  
HIGHWAY PLANS**

FAU ROUTE 2710: DES PLAINES RIVER ROAD  
PATCHING AND RESURFACING  
FROM US 12 (RAND ROAD) TO US 14 (DEMPSTER STREET)  
AND HOT-MIX ASPHALT PATCHING FROM KENNICOTT CT TO DEVON AVE.  
SECTION (1213 & 3219) RS-7  
COOK COUNTY  
C-91-322-06

FOR INDEX OF SHEETS, SEE SHEET NO. 2



IMPROVEMENT LOCATED IN THE CITY OF DES PLAINES



GROSS LENGTH OF IMPROVEMENT: 19,017 FEET = 3.60 MILES  
NET LENGTH OF IMPROVEMENT: 12,285 FEET = 2.33 MILES

STATE OF ILLINOIS  
DEPARTMENT OF TRANSPORTATION  
DIVISION OF HIGHWAYS

SUBMITTED November 3, 20 06

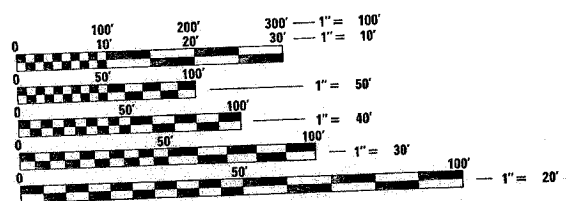
*Diane O'Keefe* / CD  
DEPUTY DIRECTOR OF HIGHWAYS, REGION ENGINEER

December 8, 20 06  
*Eric E. Hanson* / PD  
INTERIM ENGINEER OF DESIGN AND ENVIRONMENT

December 8, 20 06  
*Milton R. Sees* / PD  
DIRECTOR OF HIGHWAYS, CHIEF ENGINEER

PRINTED BY THE AUTHORITY  
OF THE STATE OF ILLINOIS

DISTRICT ONE - DESIGN - PLAN PREPARATION ENGINEER: KEN ENG / ROBERT BORO (847) 705-4178



FULL SIZE PLANS HAVE BEEN PREPARED USING STANDARD ENGINEERING SCALES. REDUCED SIZED PLANS WILL NOT CONFORM TO STANDARD SCALES. IN MAKING MEASUREMENTS ON REDUCED PLANS, THE ABOVE SCALES MAY BE USED.

J.U.L.I.E.  
JOINT UTILITY LOCATION INFORMATION FOR EXCAVATION  
1-800-892-0123

CONTRACT NO. 60B32