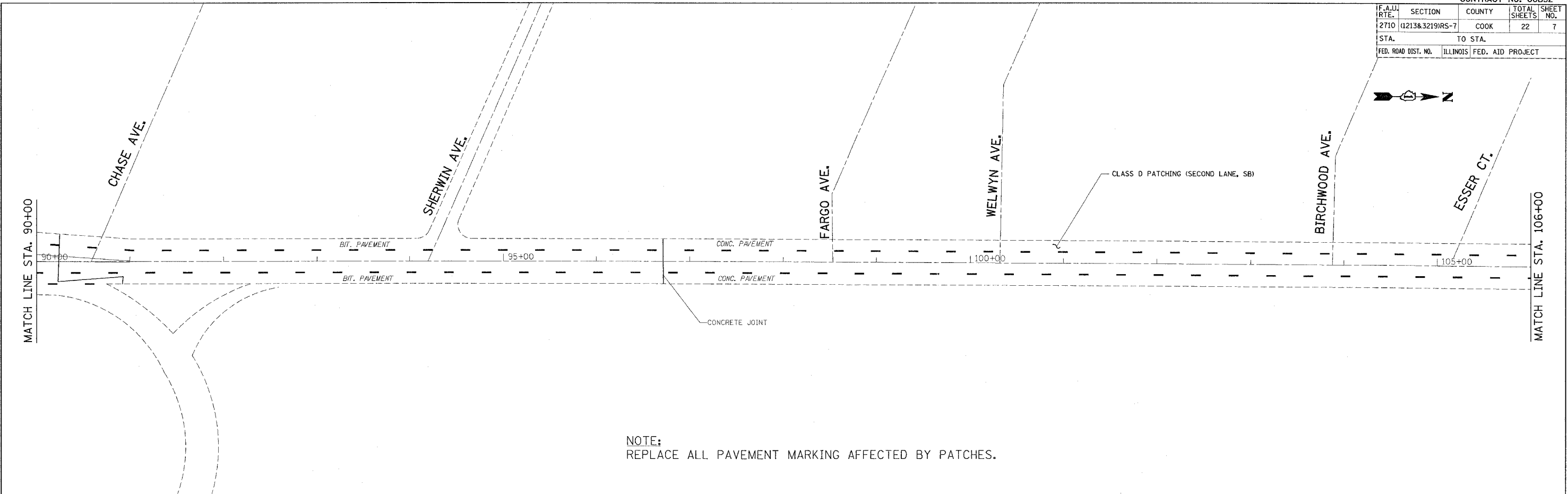
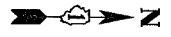
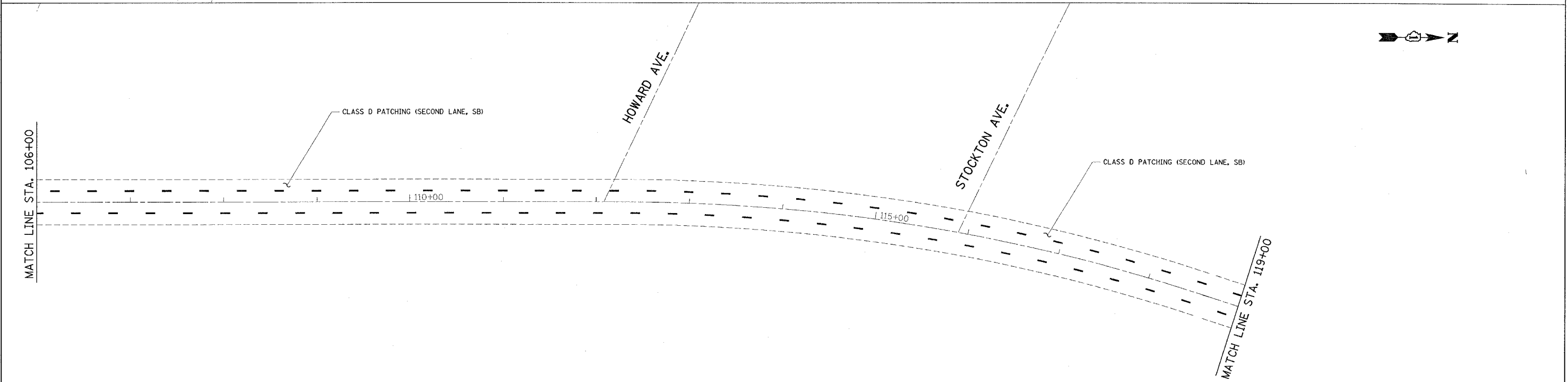


F.A.I. RTE.	SECTION	COUNTY	TOTAL SHEETS	SHEET NO.
2710	(1213&3219)RS-7	COOK	22	7
STA.		TO STA.		
FED. ROAD DIST. NO.		ILLINOIS FED. AID PROJECT		



NOTE:  
REPLACE ALL PAVEMENT MARKING AFFECTED BY PATCHES.



NOTE:  
REPLACE ALL PAVEMENT MARKING AFFECTED BY PATCHES.

REVISIONS	
NAME	DATE

ILLINOIS DEPARTMENT OF TRANSPORTATION  
 DES PLAINES RIVER ROAD  
 FROM US 12 ( RAND ROAD) TO DEVON AVE.  
 ROADWAY, PAVEMENT MARKING AND  
 PATCHING LOCATIONS PLAN  
 SCALE: VERT. \_\_\_\_\_  
 HORIZ. \_\_\_\_\_  
 DATE \_\_\_\_\_ DRAWN BY \_\_\_\_\_  
 CHECKED BY \_\_\_\_\_

PLOT DATE = 11/6/2006  
 FILE NAME = c:\p\projects\1132286\design\as.dgn  
 PLOT SCALE = 80.0000' / IN.  
 USER NAME = haideman